

**Santa Clara River  
Enhancement and Management Plan Study**

---

**Biological Resources**


**Volume II**

**Distribution of Potential Habitat for Sensitive Species**

---

**Santa Clara River Project Steering Committee**

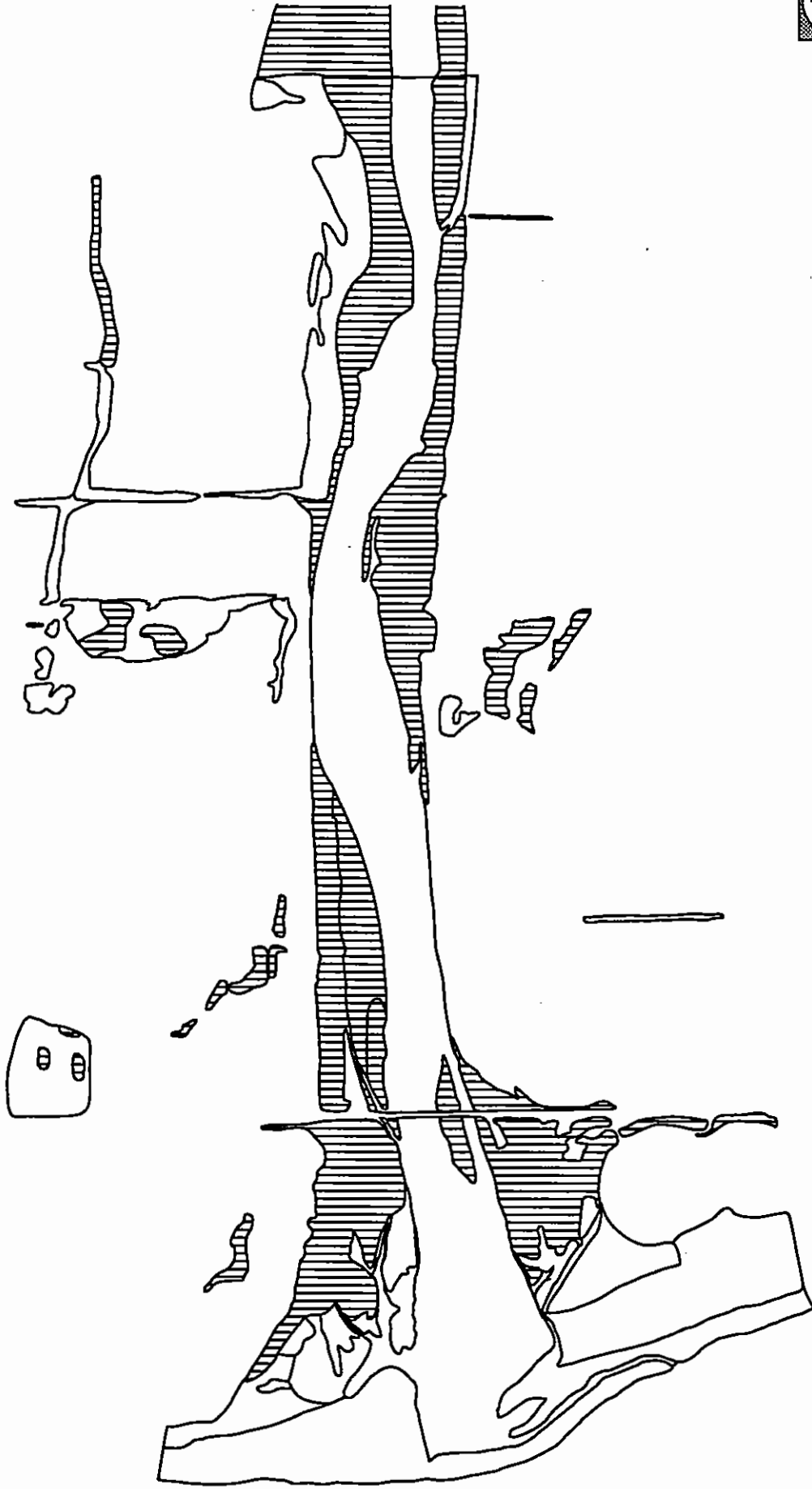
**March 1996**



## **TABLE OF CONTENTS**

Potential habitat distribution maps have been provided for the following sensitive species (refer to Santa Clara River Enhancement and Management Plan Study: Biological Resources, Volume I, Table 2-3):

Least Bell's vireo  
Western yellow-billed cuckoo  
Southwestern willow flycatcher  
Non-listed riparian birds (includes yellow warbler, yellow-breasted chat, and loggerhead shrike)  
Sensitive raptors (includes sharp-shinned hawk, Cooper's hawk, northern harrier, and white-tailed kite)  
Sandy beach tiger beetle  
Tidewater goby  
California least tern  
Western least bittern  
Long-billed curlew  
Elegant tern  
White-faced ibis  
Western snowy plover  
Belding's savannah sparrow  
Southern steelhead  
Unarmored threespine stickleback  
Arroyo chub  
Santa Ana sucker  
Arroyo toad  
California legless lizard  
San Diego horned lizard  
California red-legged frog  
Southwestern pond turtle  
Sensitive snakes (includes patch-nosed snake and two-striped garter snake)  
Salt marsh bird's beak  
Ventura marsh milkvetch  
Slender-horned spineflower  
Nevin's barberry

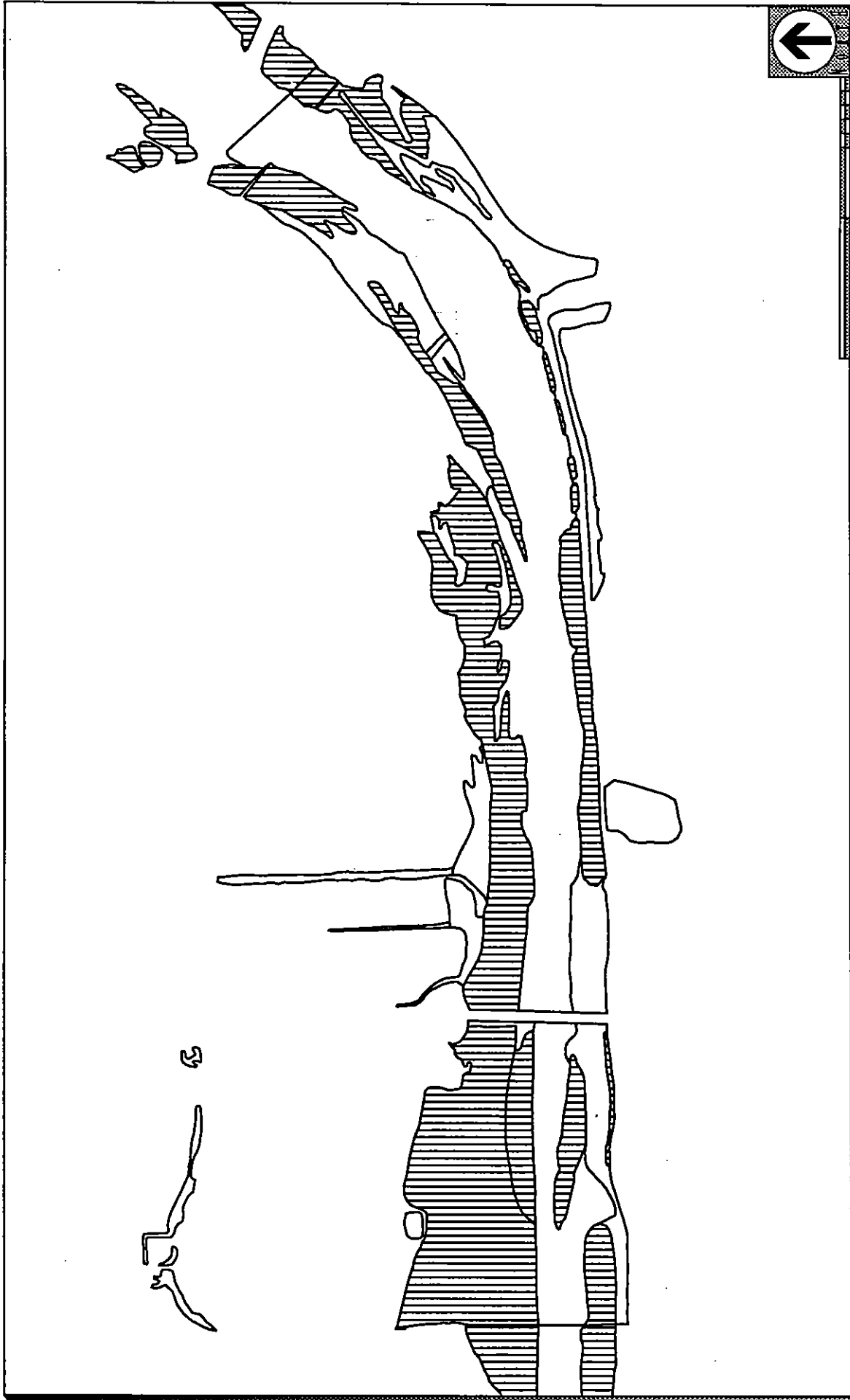


Sheet 1  
Ventura County

# Distribution of Potential Habitat for Least Bell's Vireo



REC-08



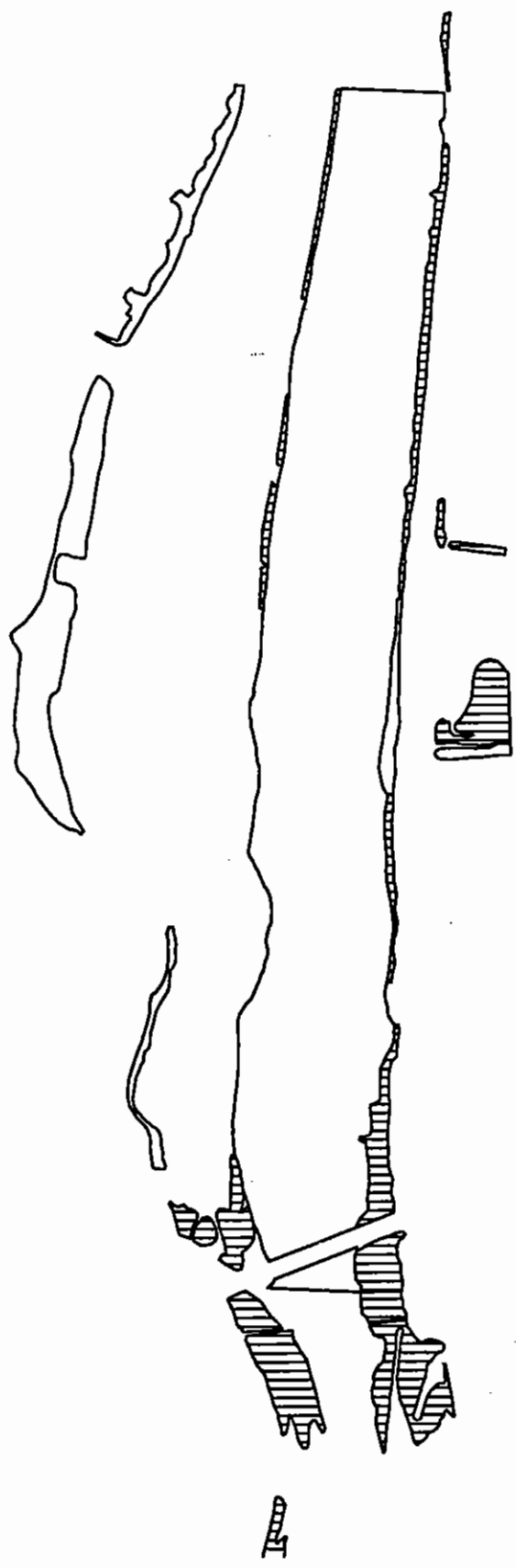
0 1220 2440 feet

Sheet 2  
Ventura County

Distribution of Potential Habitat for Least Bell's Vireo



REC-01N

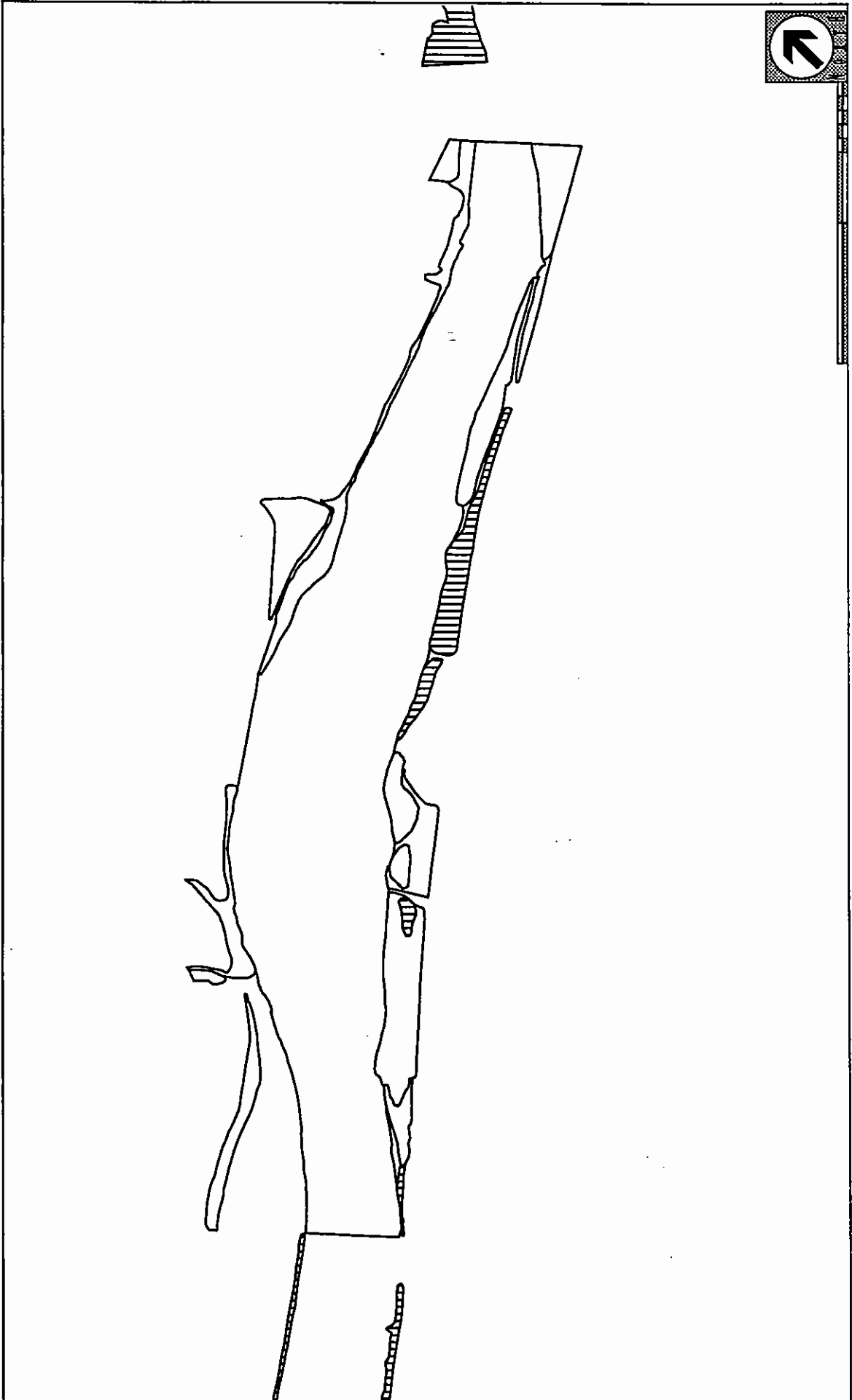


Sheet 3  
Ventura County



# Distribution of Potential Habitat for Least Bell's Vireo

REC08


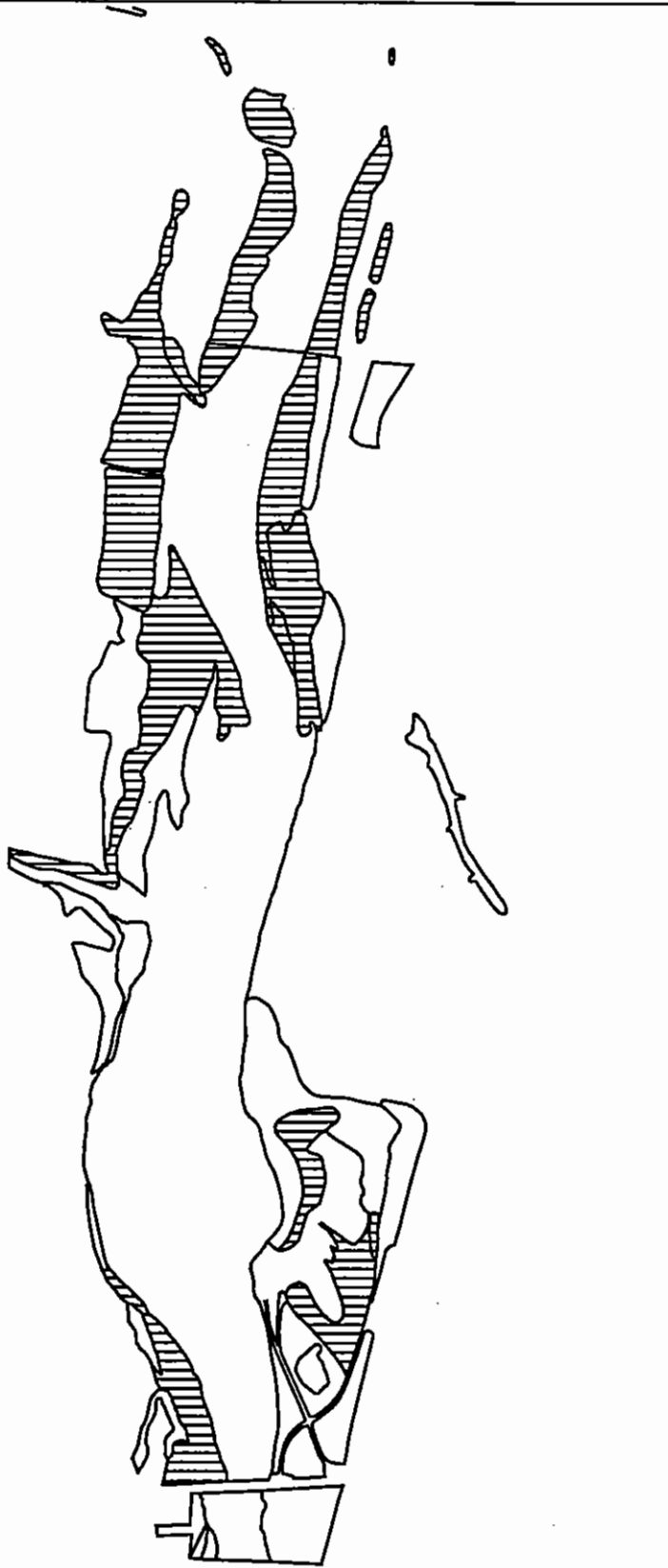


Sheet 4  
Ventura County



# Distribution of Potential Habitat for Least Bell's Vireo

REC-08



3300 1650 feet 0

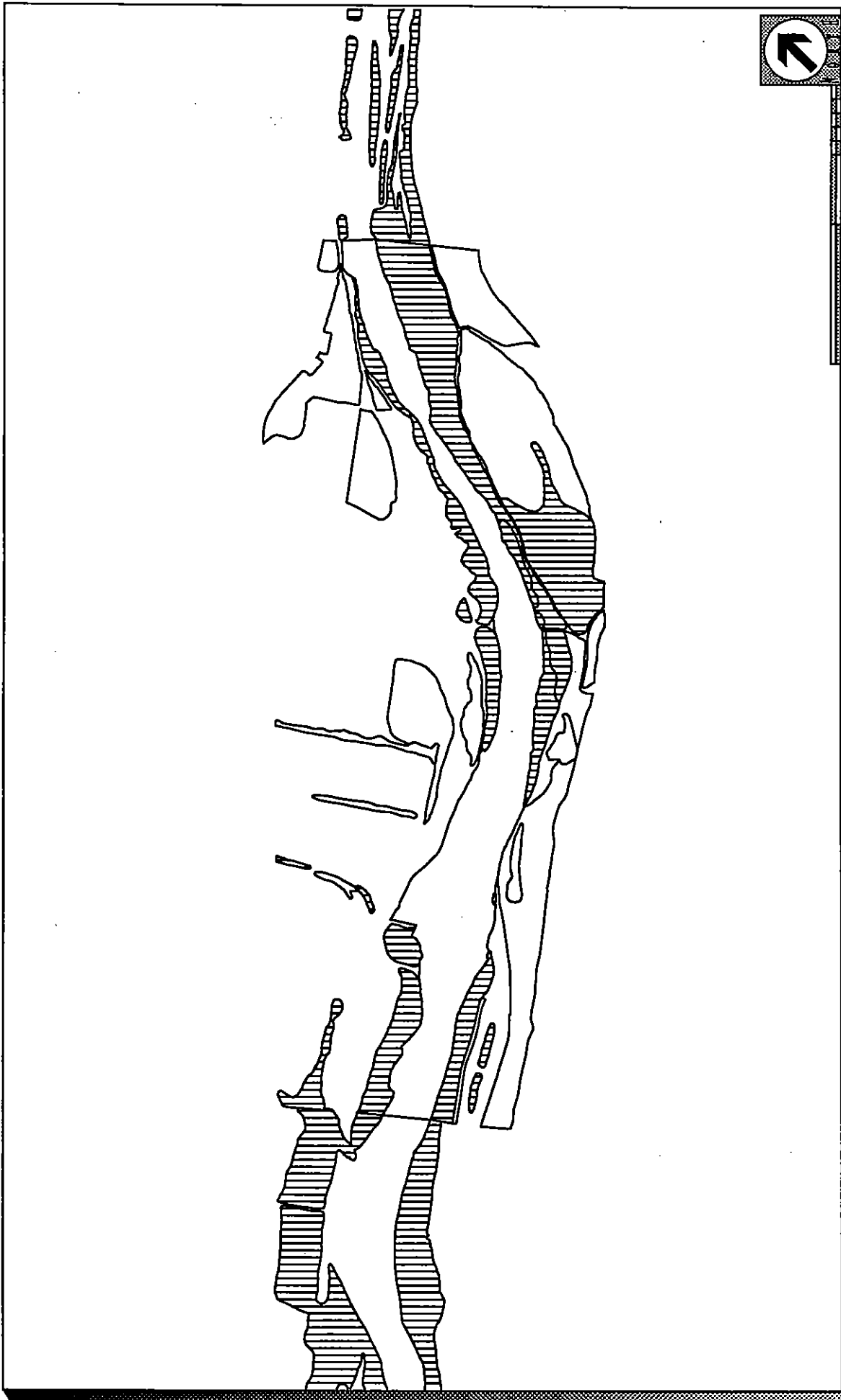
Sheet 5  
Ventura County



# Distribution of Potential Habitat for Least Bell's Vireo

REC-08





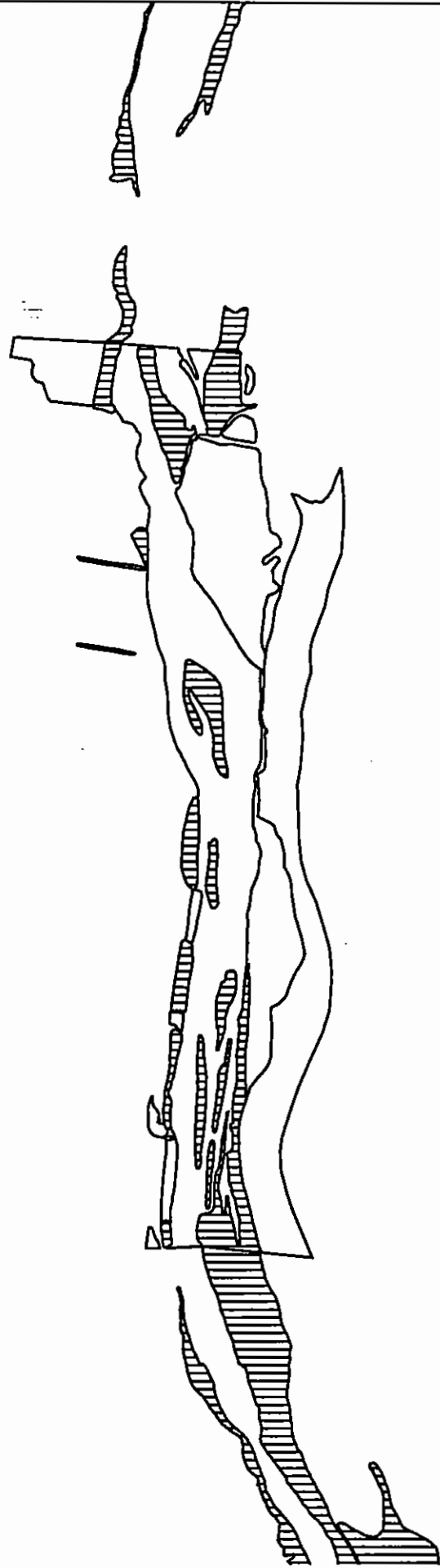
3340 1670 feet 0

Sheet 6  
Ventura County



# Distribution of Potential Habitat for Least Bell's Vireo

REC-08



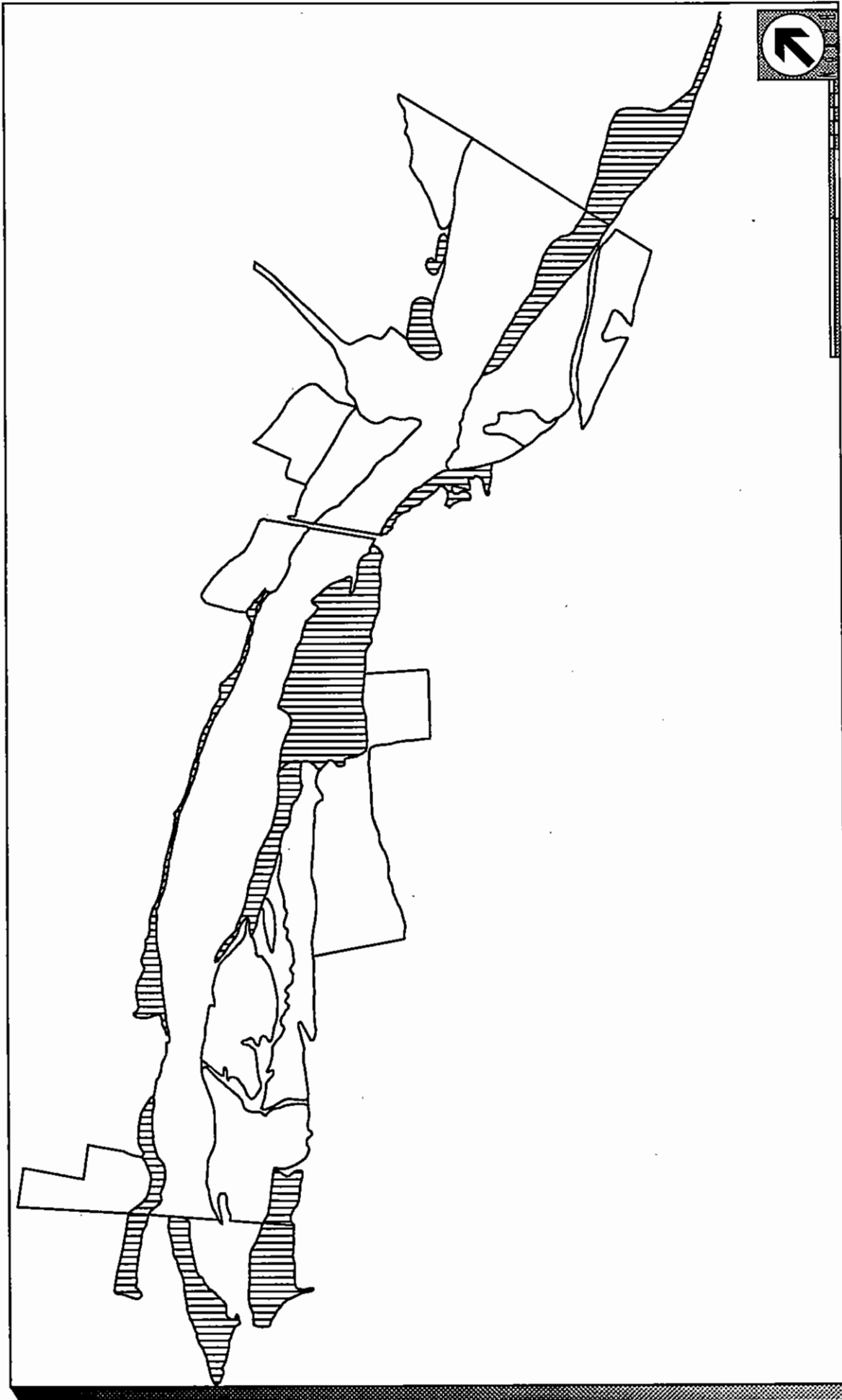
3540 . 1770 feet 0

Sheet 7  
Ventura County



# Distribution of Potential Habitat for Least Bell's Vireo

REC-08



0 1280 2560 feet

Sheet 8  
Ventura County



# Distribution of Potential Habitat for Least Bell's Vireo

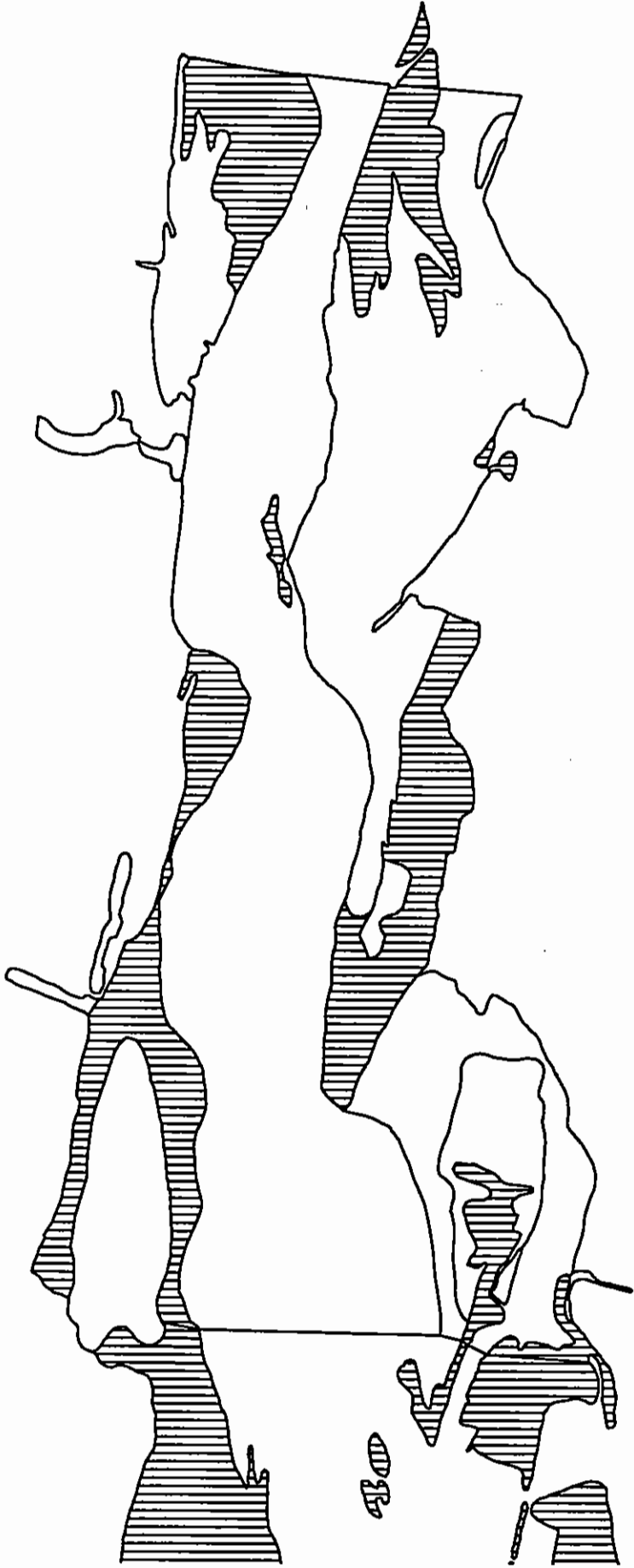
REGON



Sheet 9  
Venturo County



Distribution of Potential Habitat for Least Bell's Vireo  
RECON



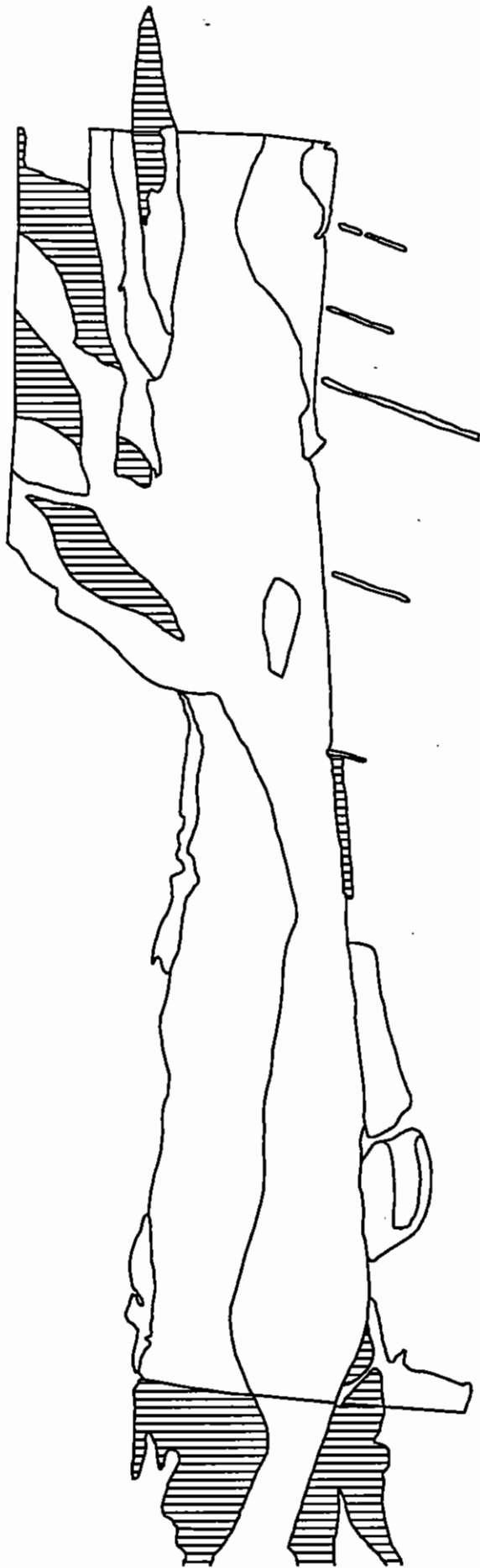
2820 1410 feet 0

Sheet 10  
Ventura County



# Distribution of Potential Habitat for Least Bell's Vireo

REC-08



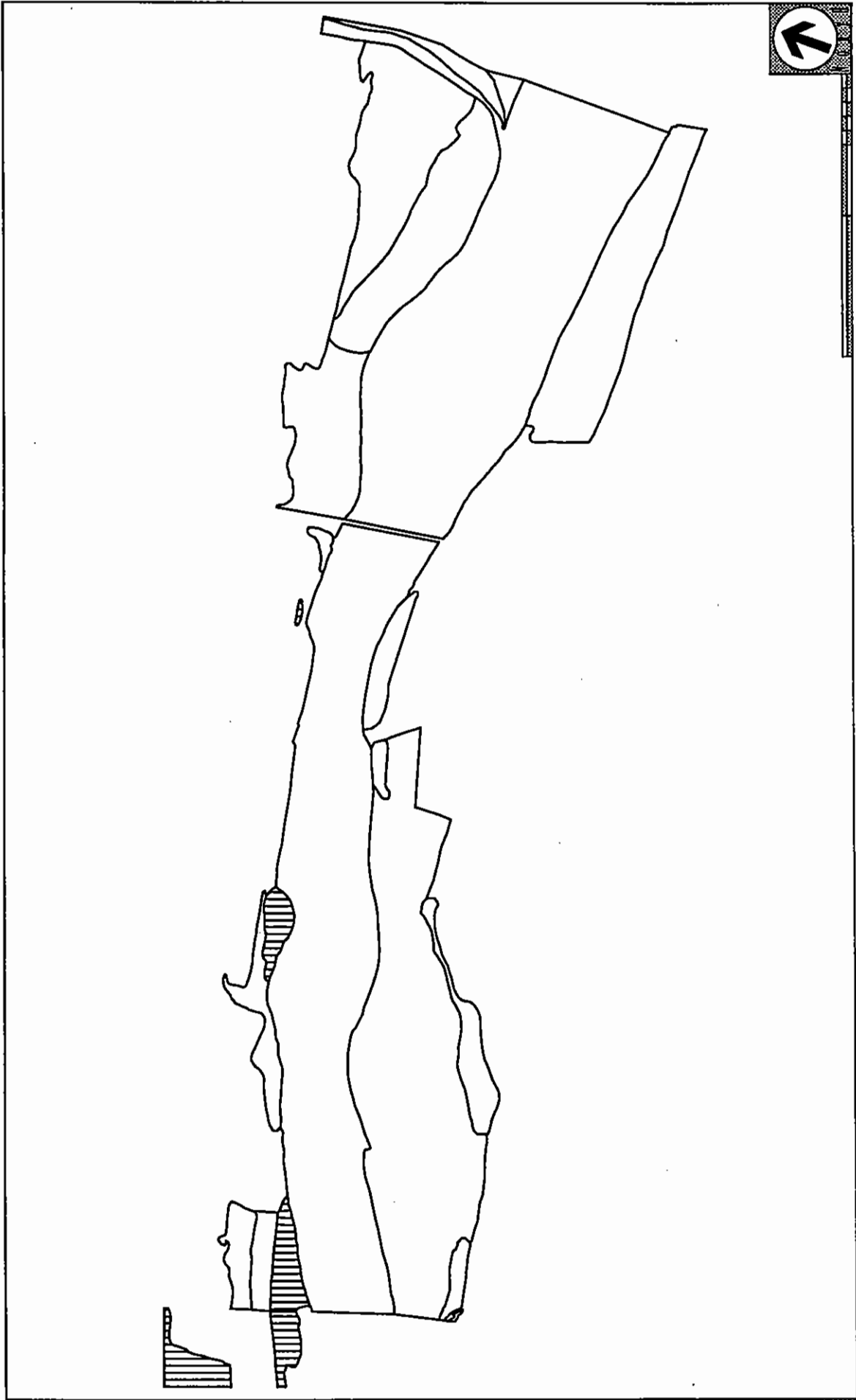
2860 1430 feet 0

Sheet 11  
Ventura County



# Distribution of Potential Habitat for Least Bell's Vireo

REGION


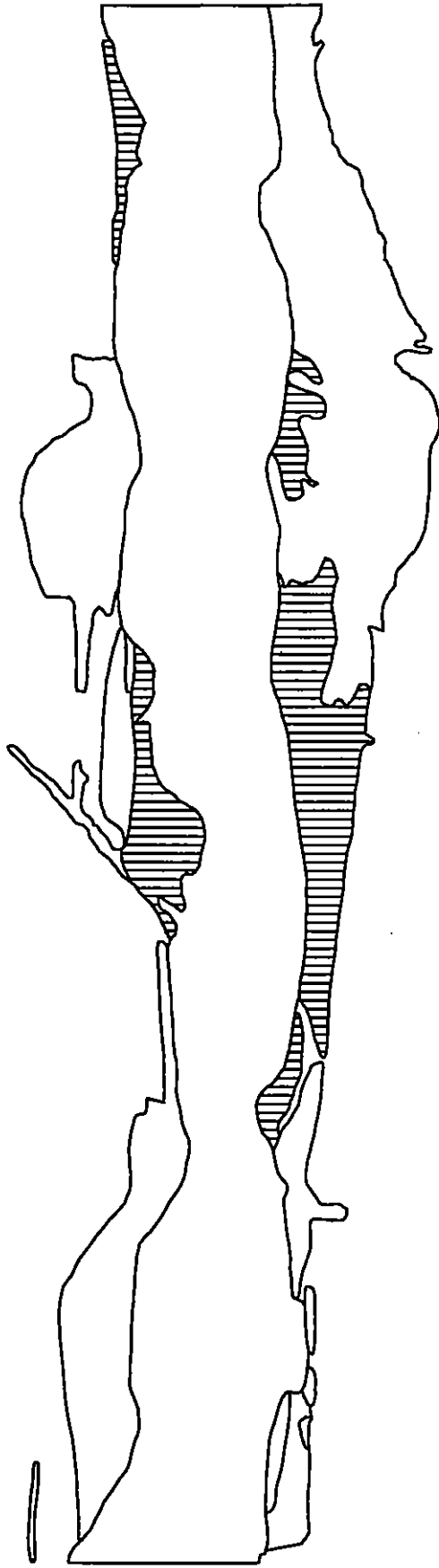


Sheet 12  
Ventura County



# Distribution of Potential Habitat for Least Bell's Vireo

REC-08



2660 1330 feet 0

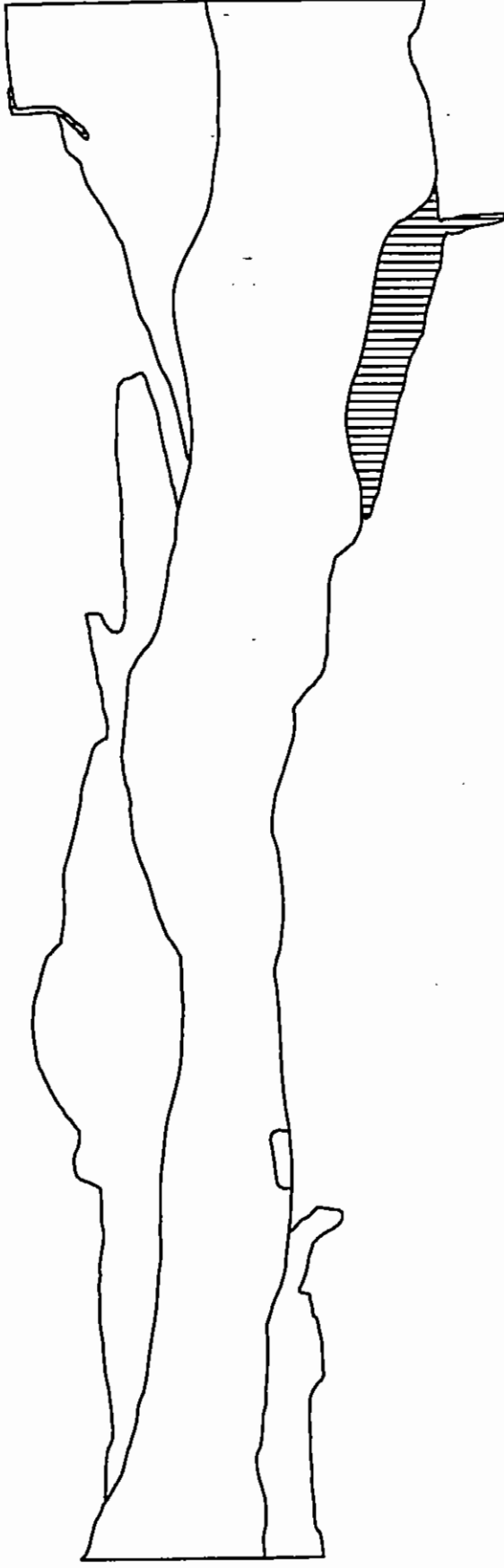
Sheet 13  
Ventura County



# Distribution of Potential Habitat for Least Bell's Vireo

REC08N





IID



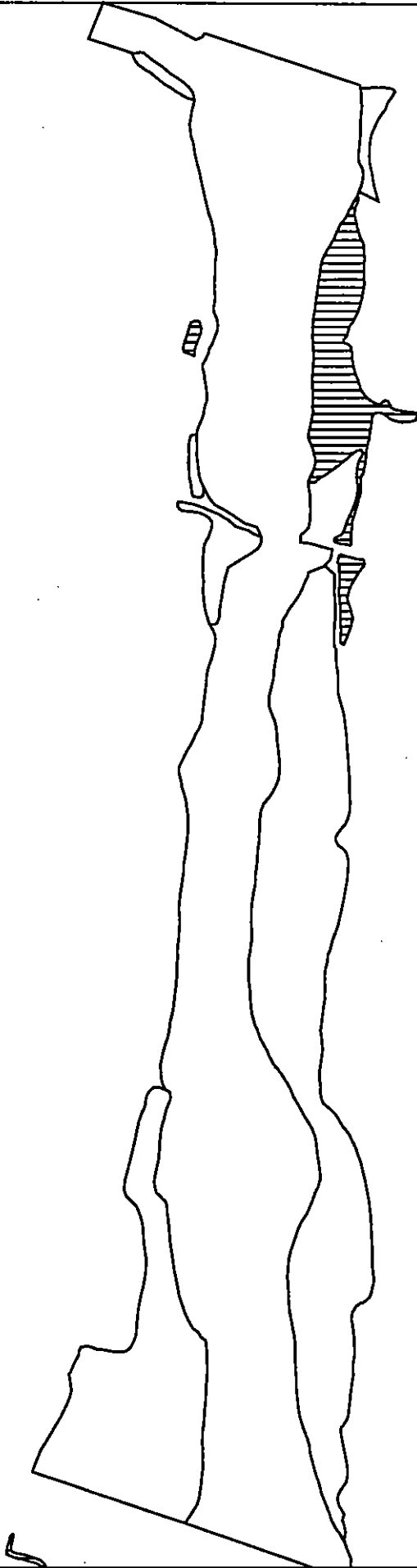
0 1200 2400 feet

Sheet 14  
Ventura County



Distribution of Potential Habitat for Least Bell's Vireo

REC00N



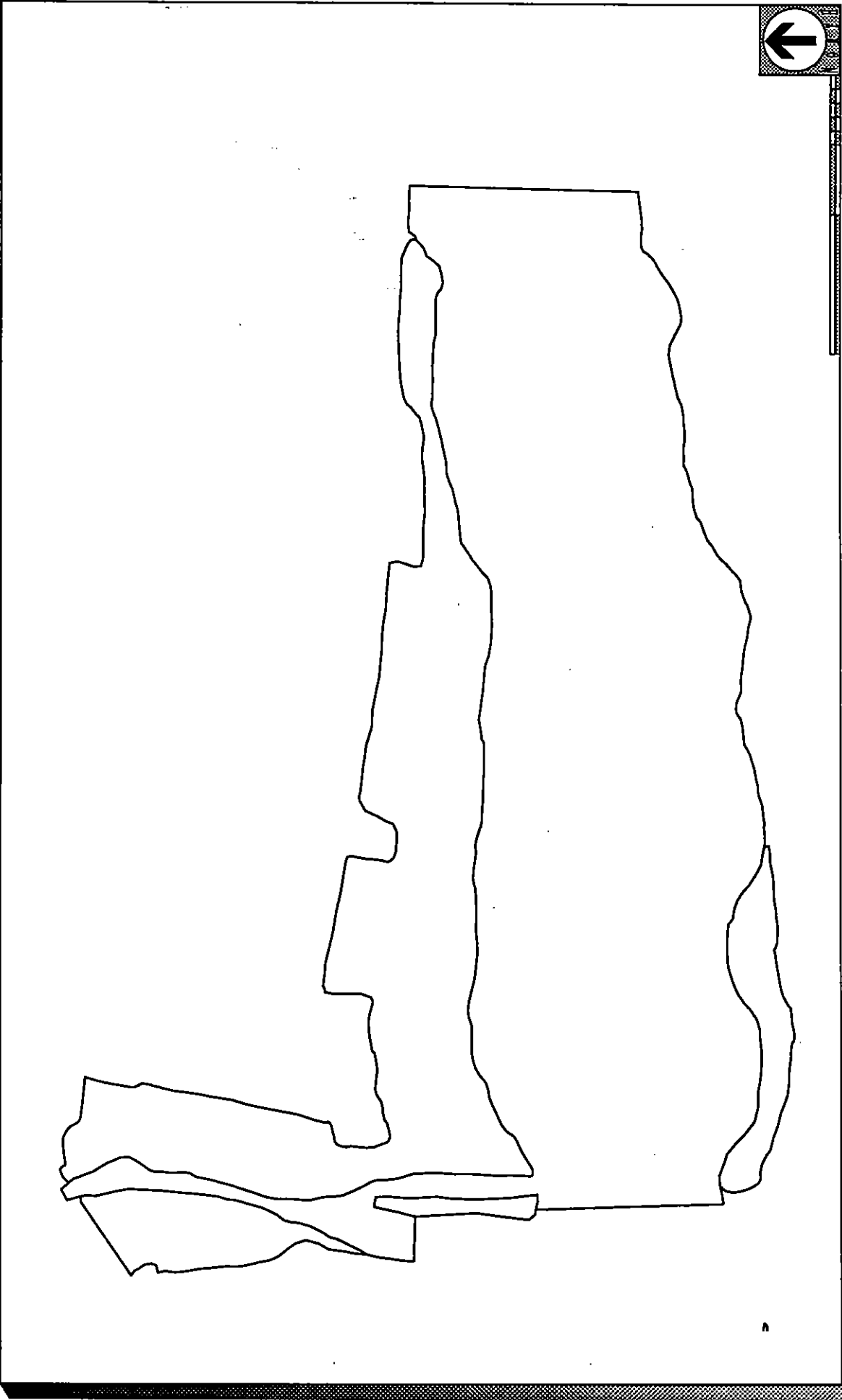
2740 1370 feet 0

Sheet 15  
Ventura County



Distribution of Potential Habitat for Least Bell's Vireo

REC0N

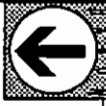
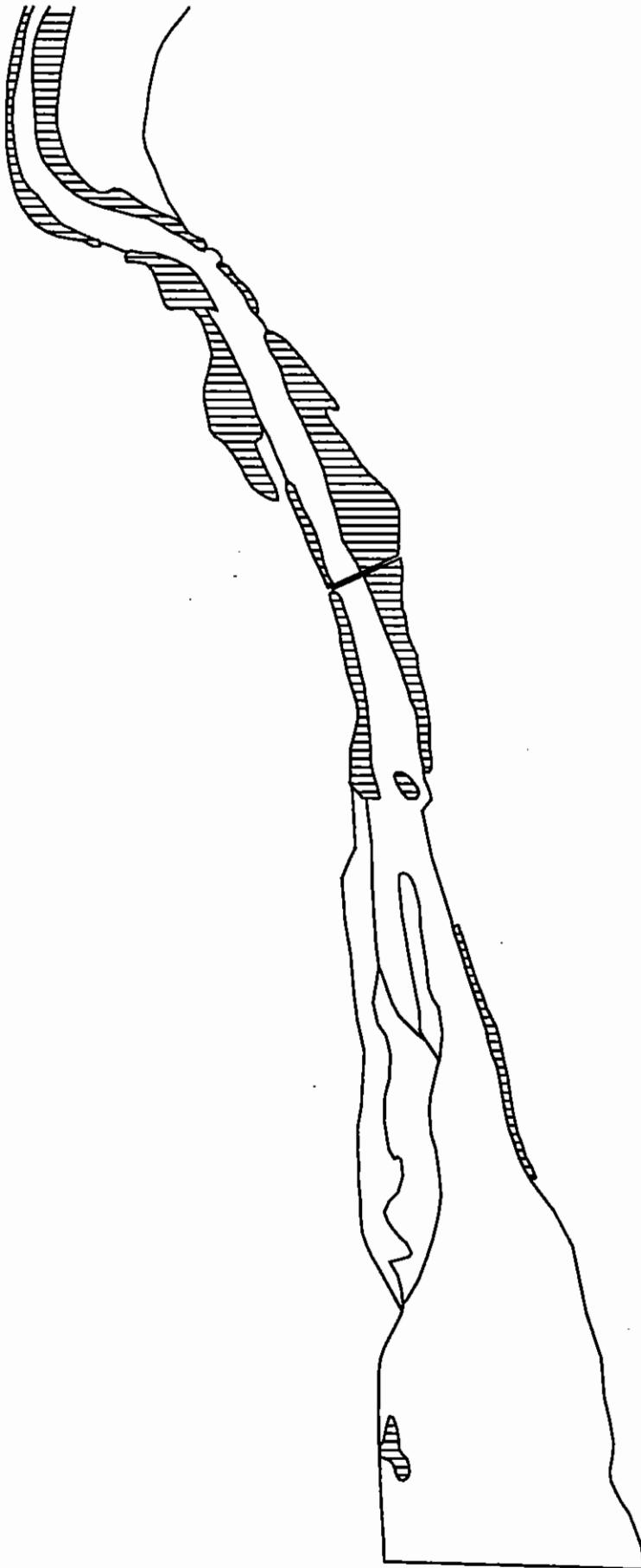


Sheet 16  
Ventura County

Distribution of Potential Habitat for Least Bell's Vireo



REC0N



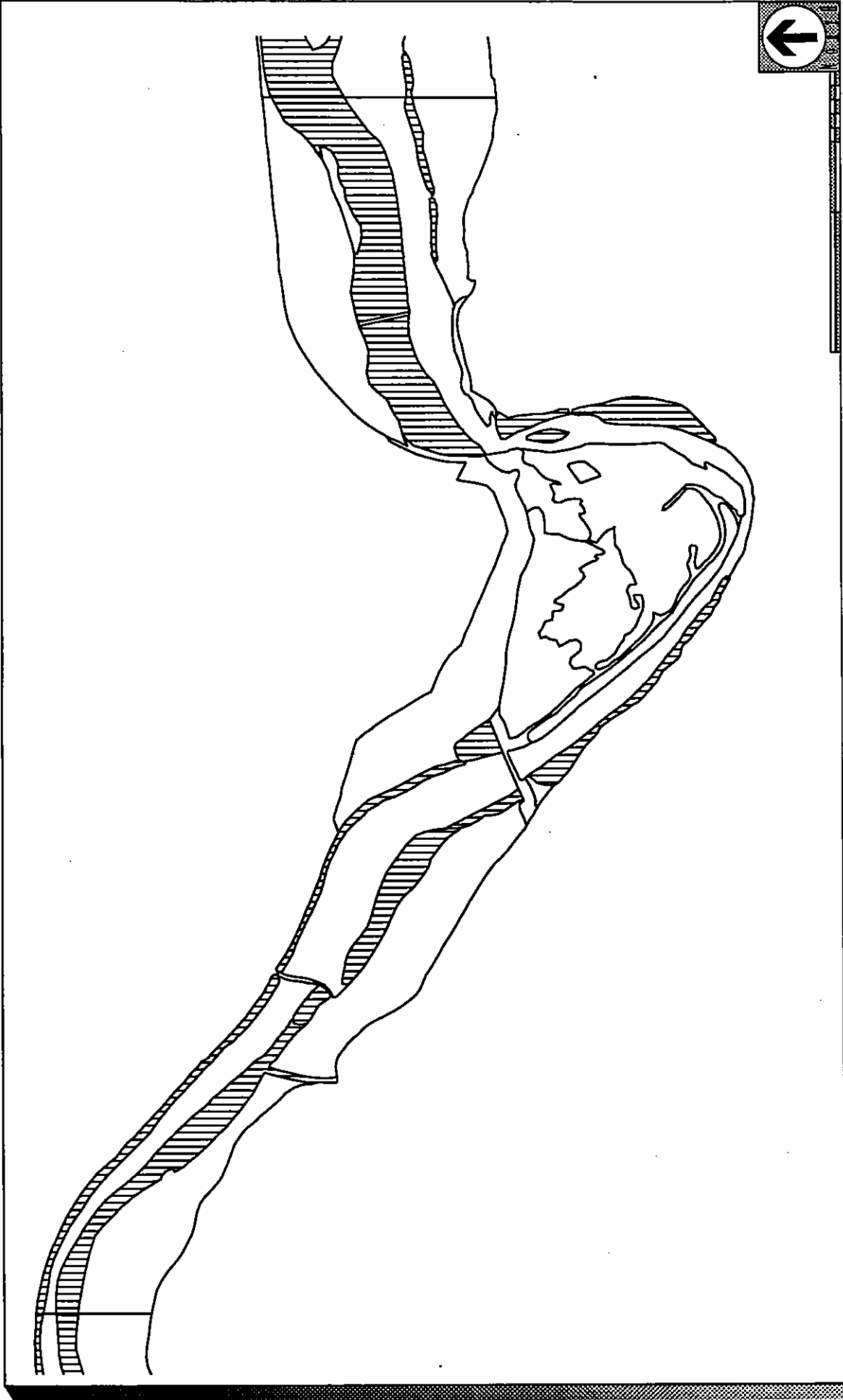
0 feet 1110 2220

Sheet 1  
Newhall Ranch

# Distribution of Potential Habitat for Least Bell's Vireo



REGON



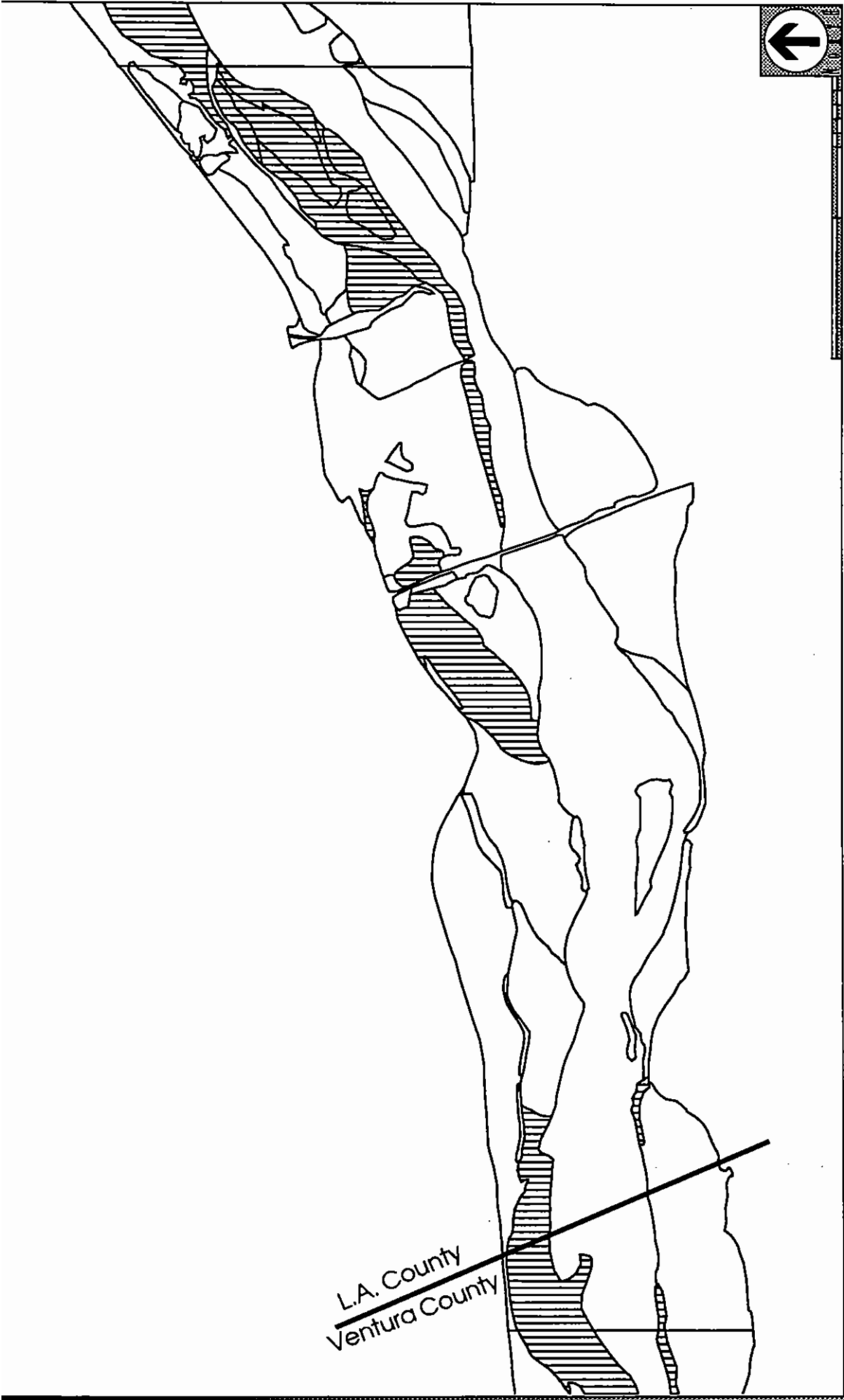
Sheet 2

Newhall Ranch

2300 1150 feet 0

### Distribution of Potential Habitat for Least Bell's Vireo





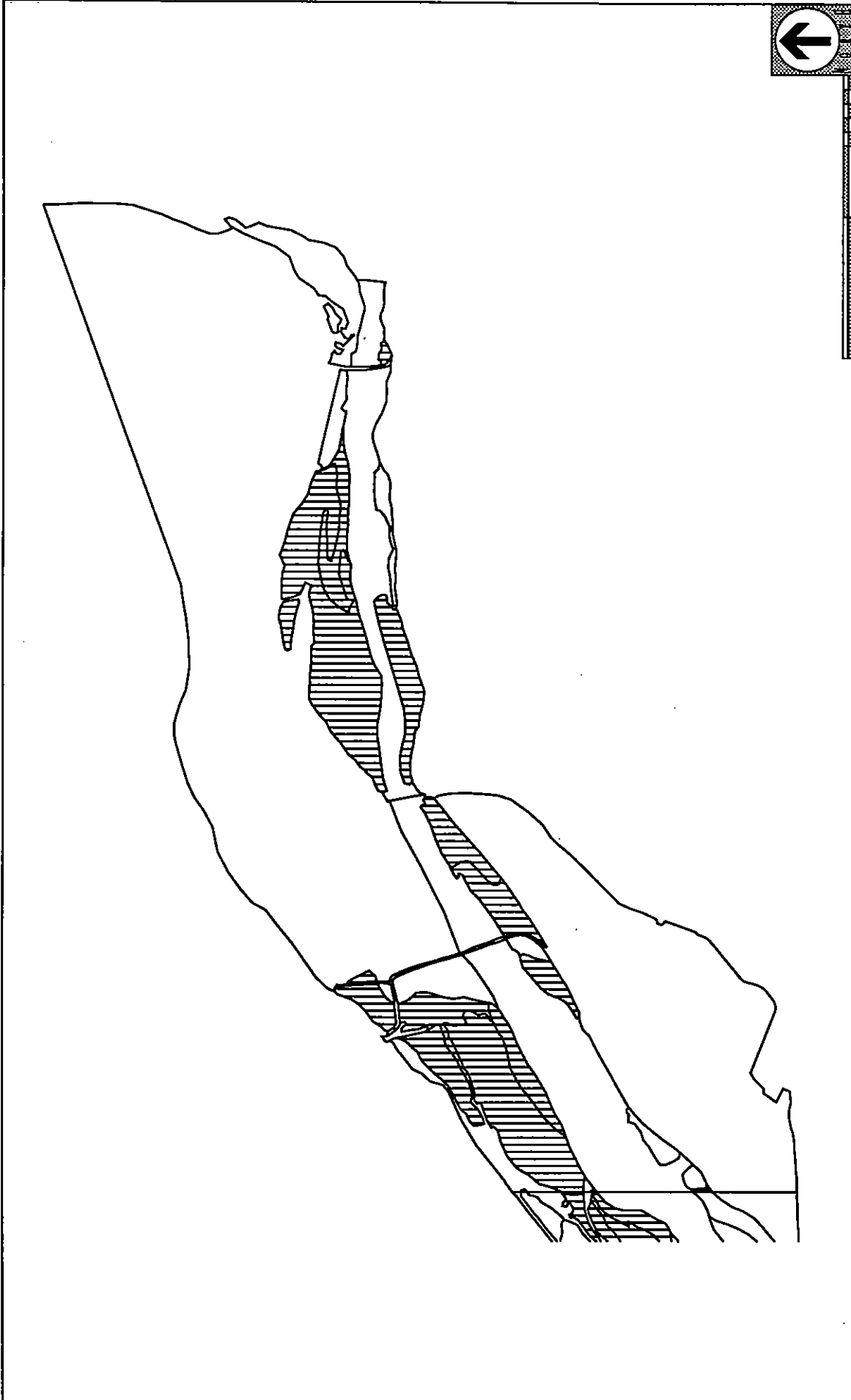
L.A. County  
Ventura County

Sheet 3  
Newhall Ranch

### Distribution of Potential Habitat for Least Bell's Vireo



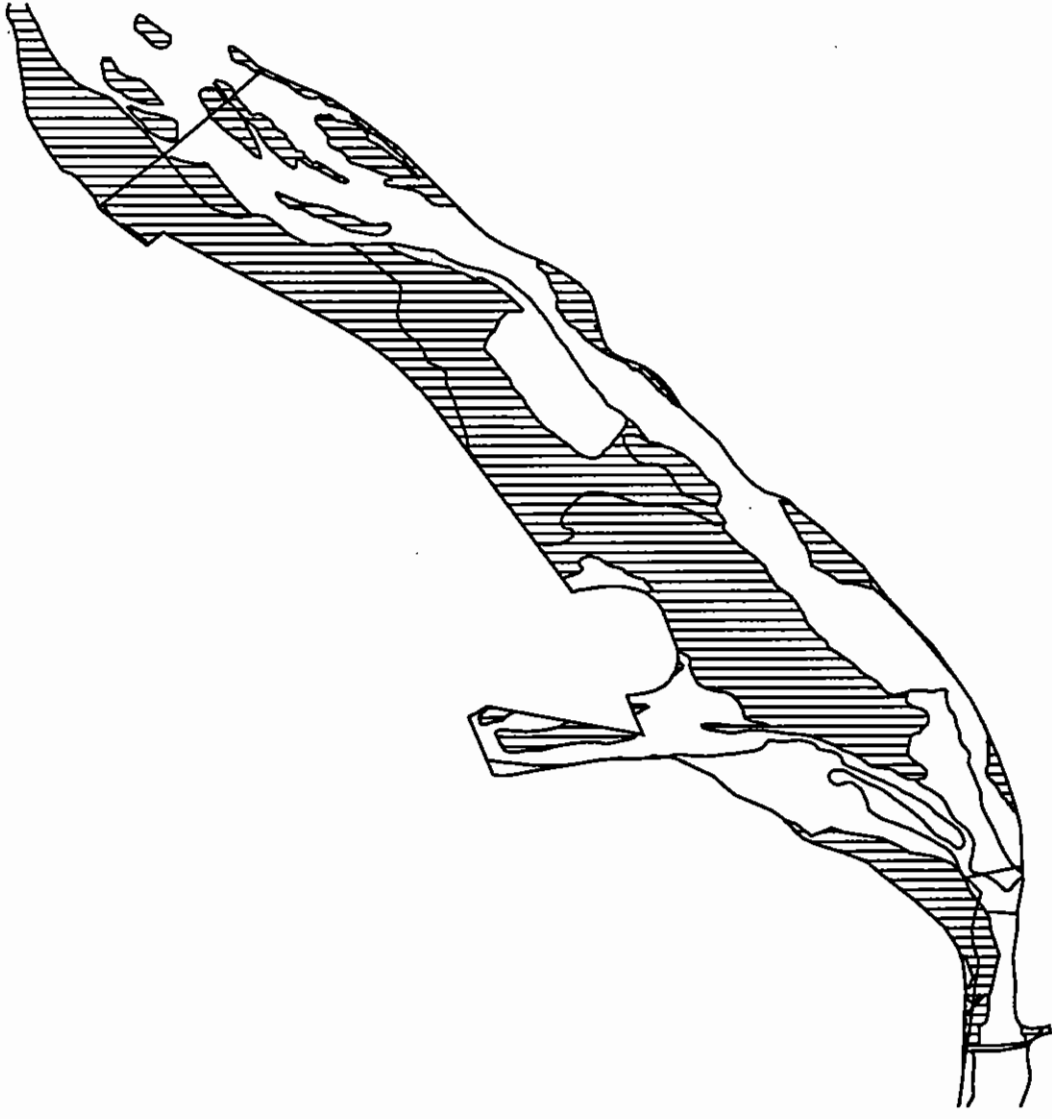
REC-08



Sheet 4  
Newhall Ranch

### Distribution of Potential Habitat for Least Bell's Vireo





0 1240 2480 feet

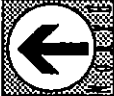
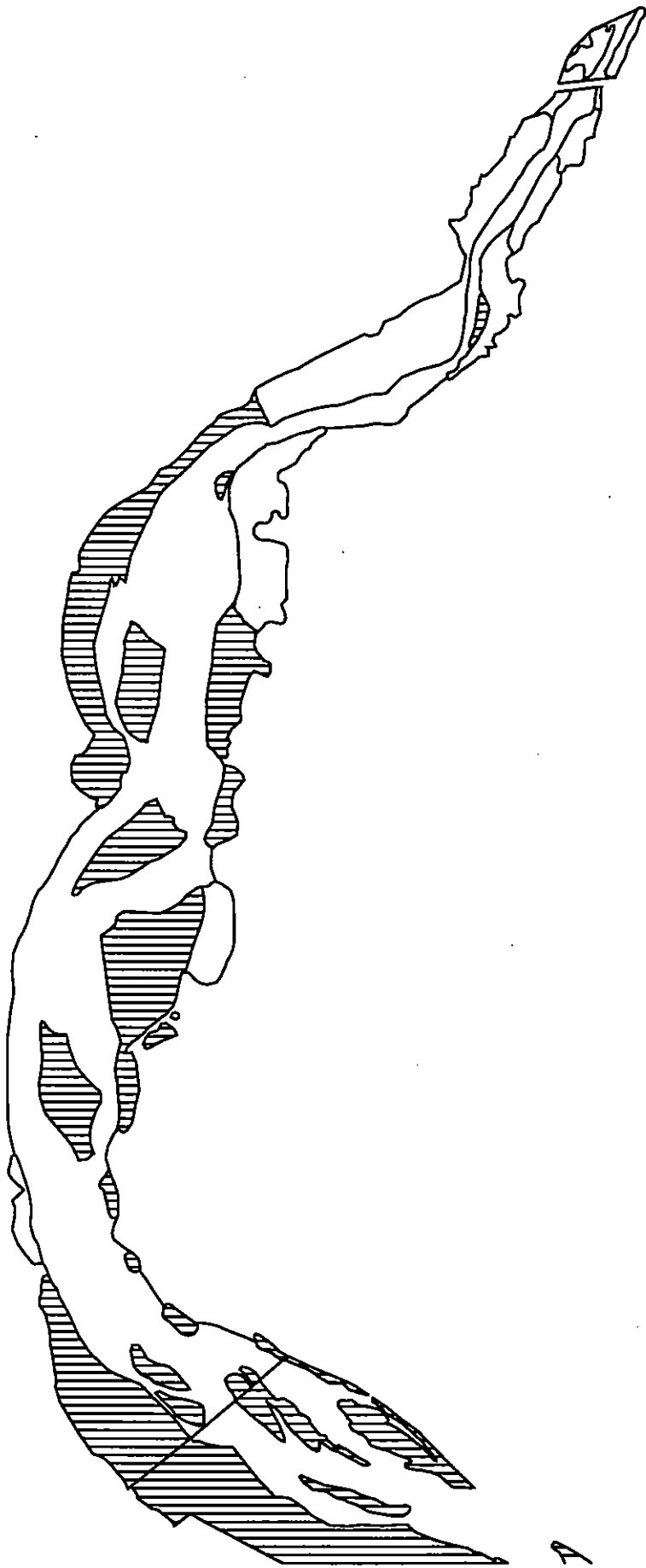
Sheet 5  
Newhall Ranch

### Distribution of Potential Habitat for Least Bell's Vireo



REGON





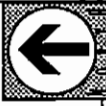
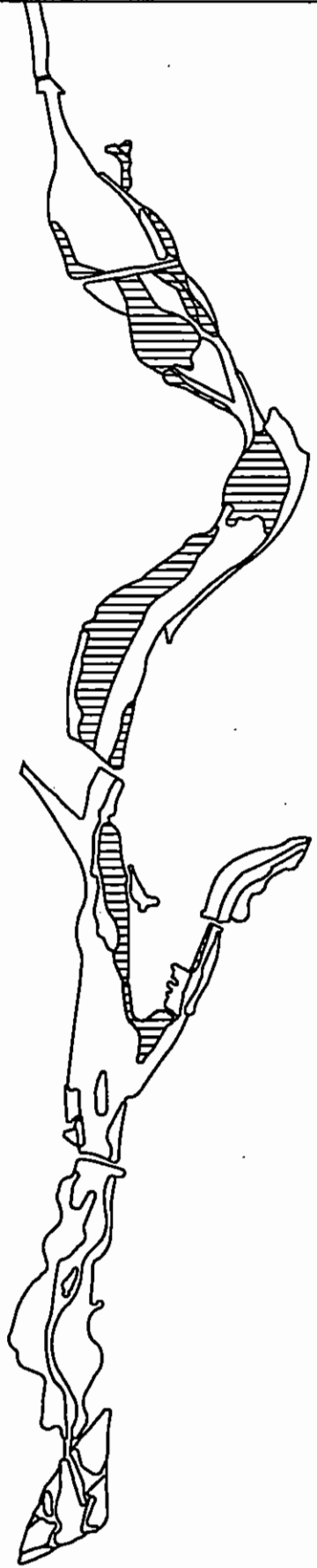
0 1100 2200 feet

Sheet 6  
Newhall Ranch

### Distribution of Potential Habitat for Least Bell's Vireo



REC-01




5900 2950 feet 0

Sheet 1  
Los Angeles County



# Distribution of Potential Habitat for Least Bell's Vireo

REC08N



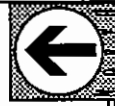
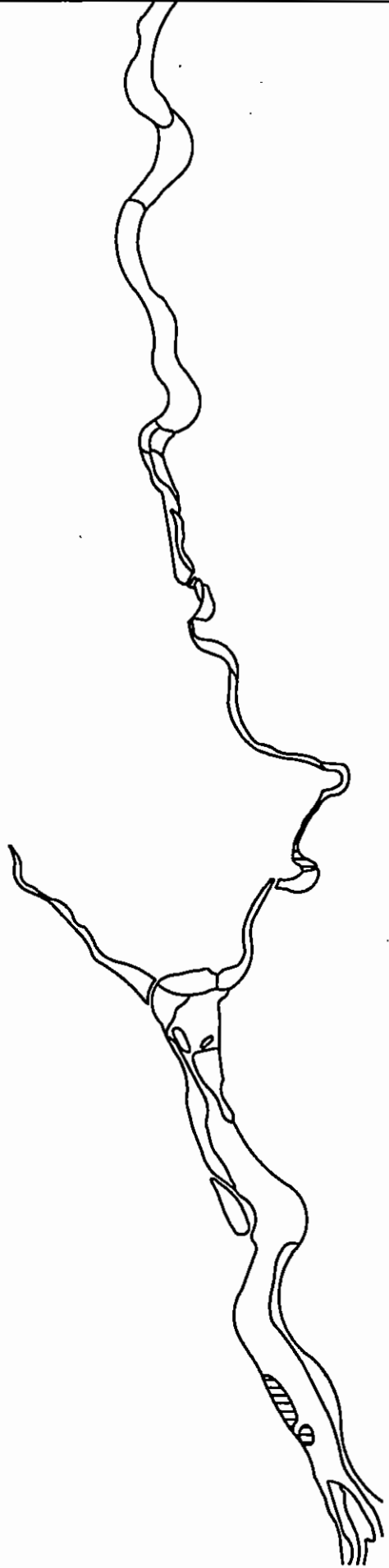
6700 3350 feet 0

Sheet 2  
Los Angeles County



# Distribution of Potential Habitat for Least Bell's Vireo

REGION




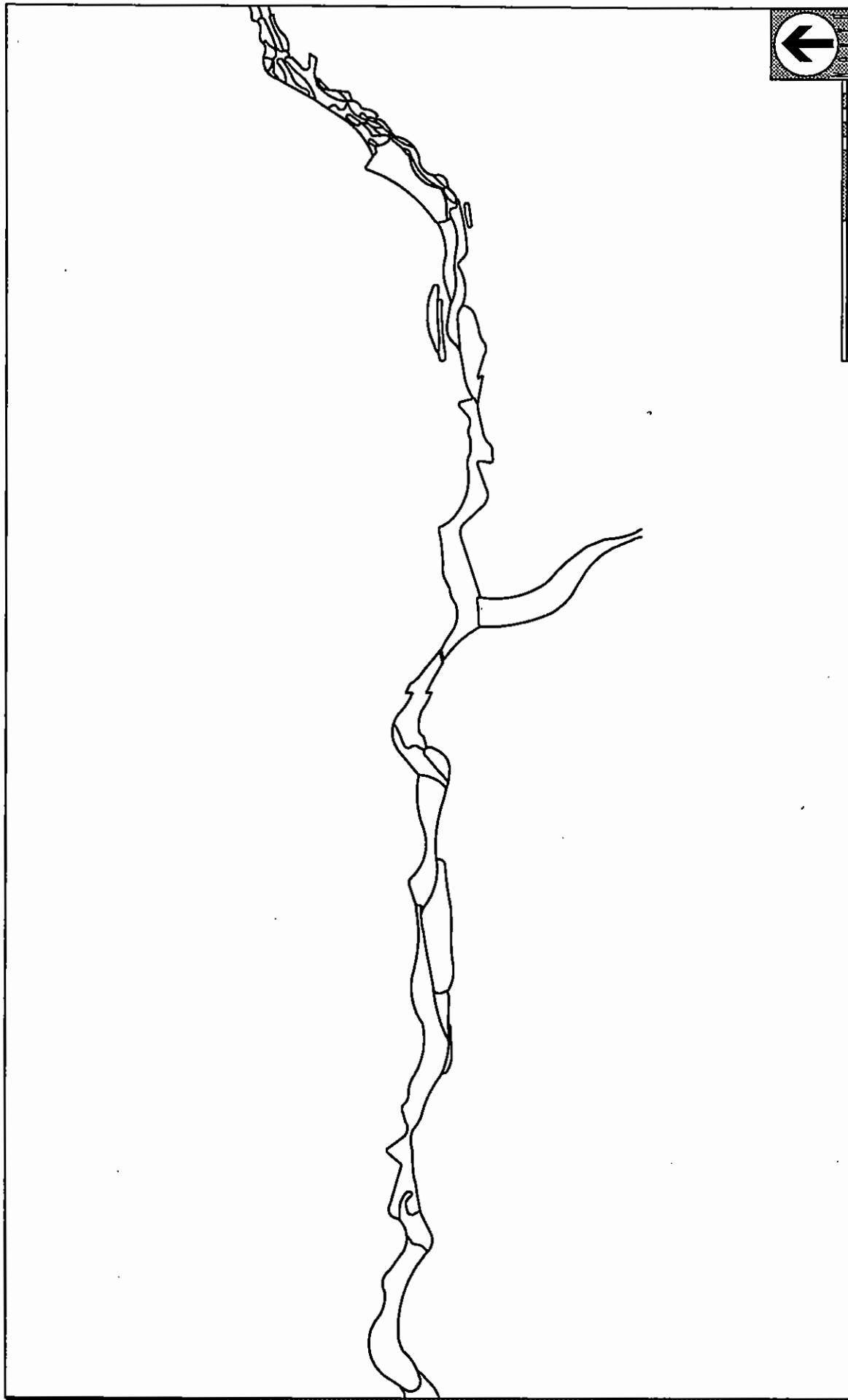
7240 3620 feet 0

Sheet 3  
Los Angeles County



# Distribution of Potential Habitat for Least Bell's Vireo

REC-08



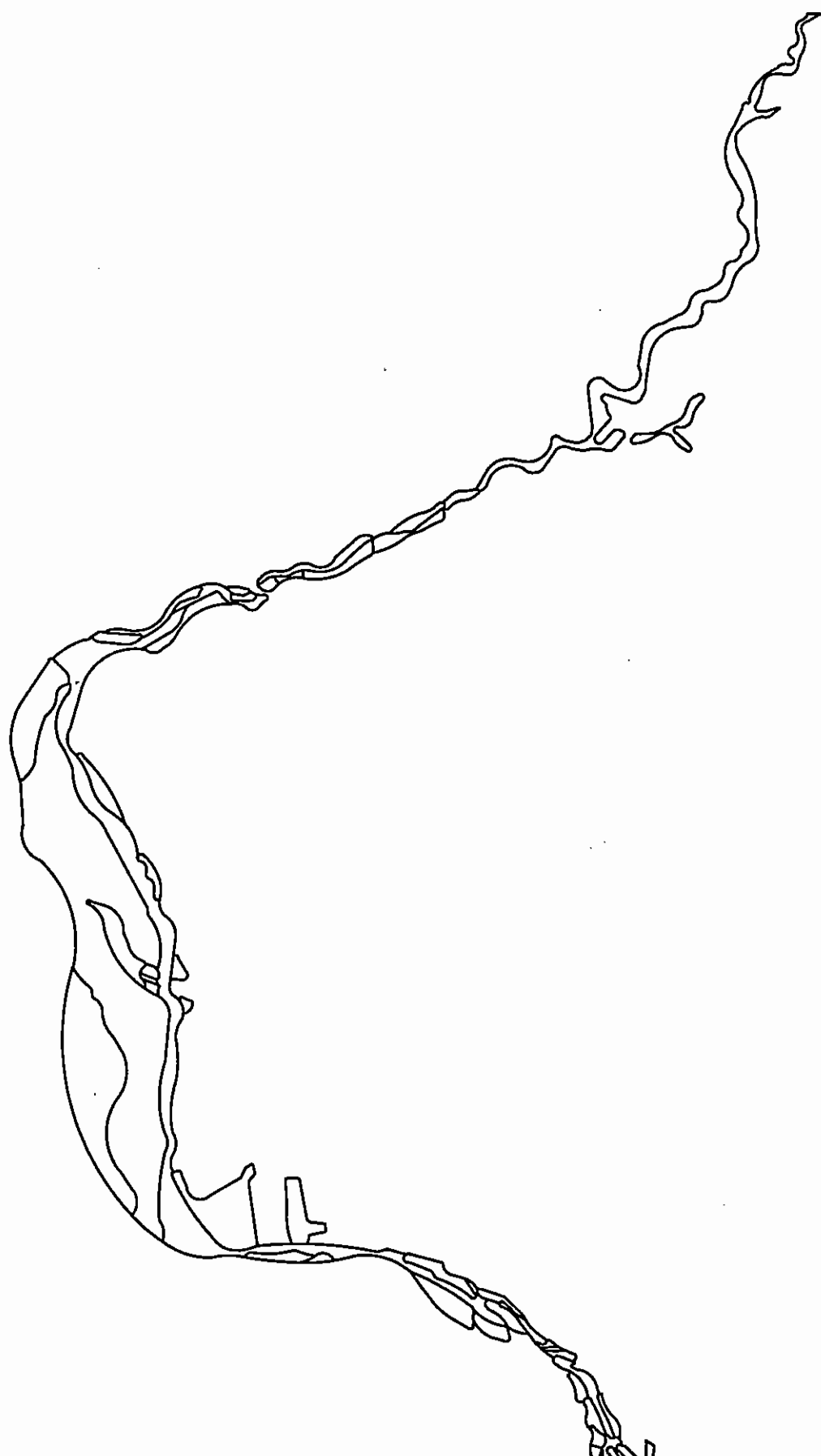
5920 2960 feet 0

Sheet 4  
Los Angeles County



# Distribution of Potential Habitat for Least Bell's Vireo

REC-01



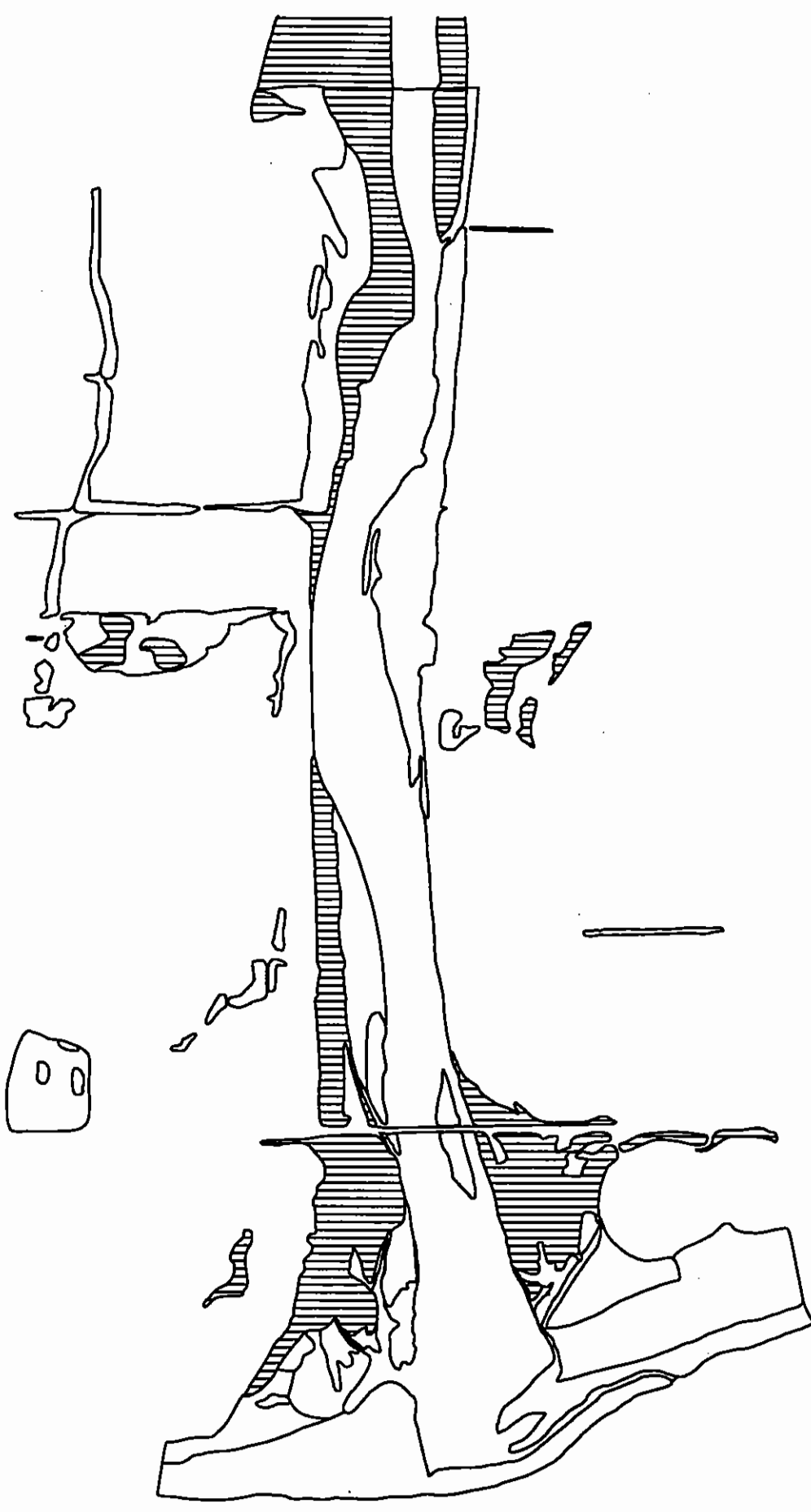
5480 2740 feet 0

Sheet 5  
Los Angeles County



# Distribution of Potential Habitat for Least Bell's Vireo

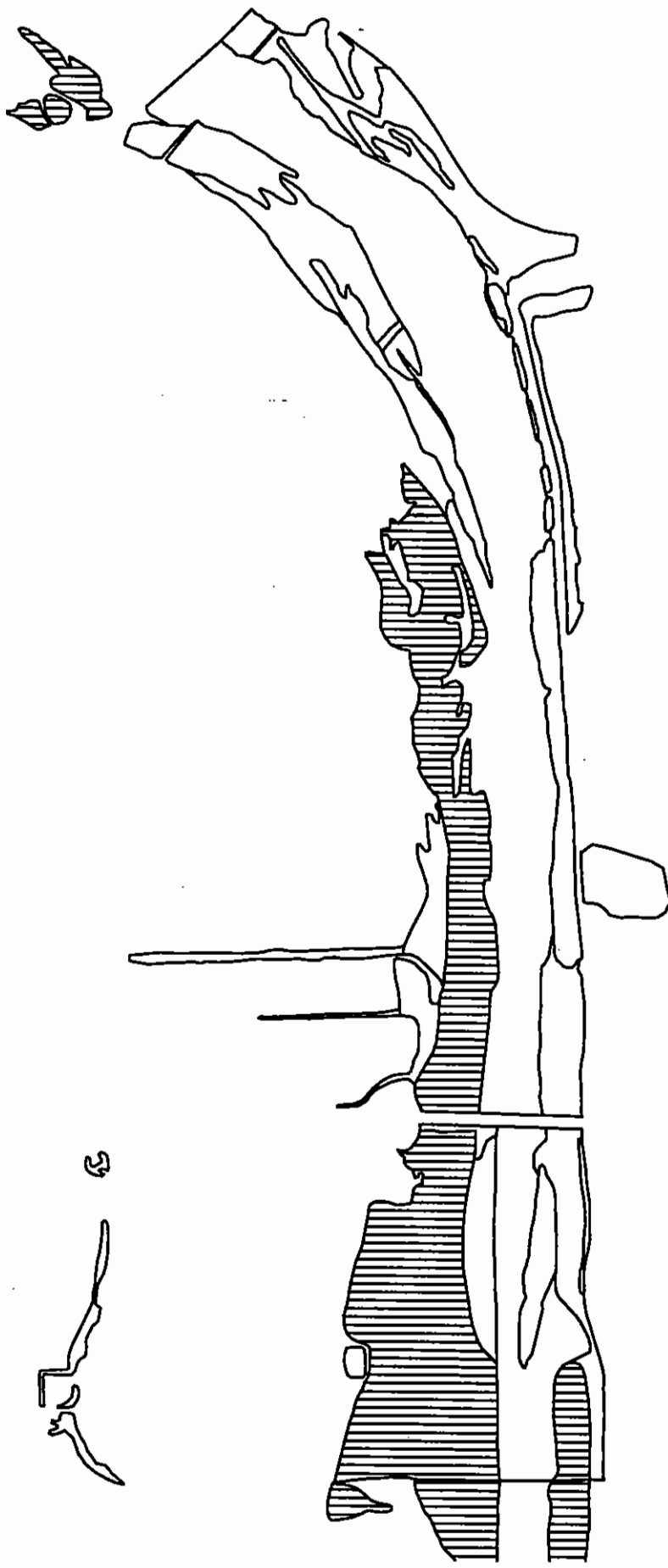
REC08



Sheet 1  
Ventura County

Distribution of Potential Habitat for Western Yellow-billed Cuckoo






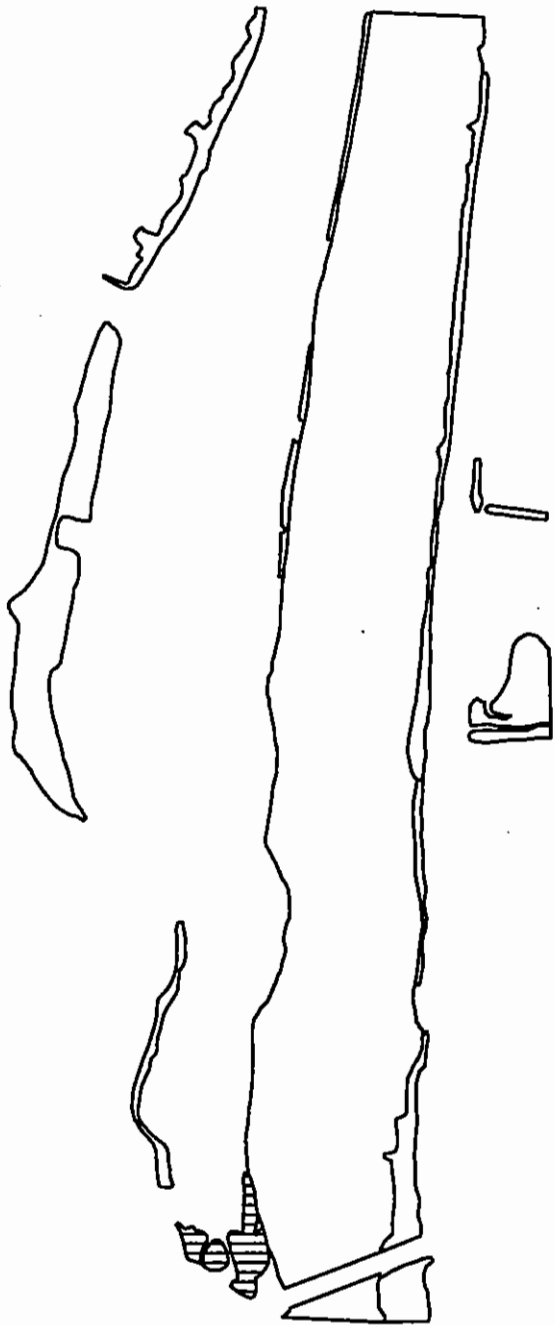
Sheet 2  
Ventura County

Distribution of Potential Habitat for Western Yellow-billed Cuckoo

2440 1220 feet 0







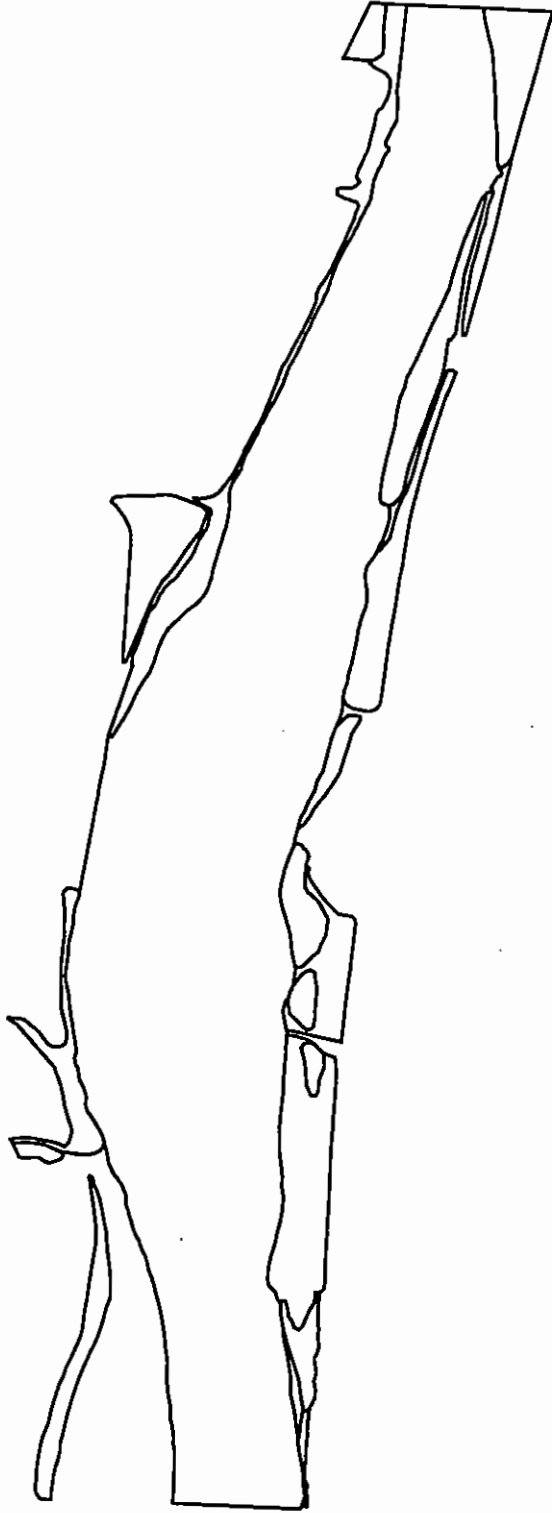
0 feet 1420 2840

Sheet 3  
Ventura County

### Distribution of Potential Habitat for Western Yellow-billed Cuckoo



REC-01



0 1240 2480 feet

Sheet 4

Ventura County

# Distribution of Potential Habitat for Western Yellow-billed Cuckoo



REC00N

Map of Ventura County, California, showing the distribution of potential habitat for Western Yellow-billed Cuckoo. The map includes a scale bar (0, 1240, 2480 feet) and a north arrow. The map is oriented vertically on the page.

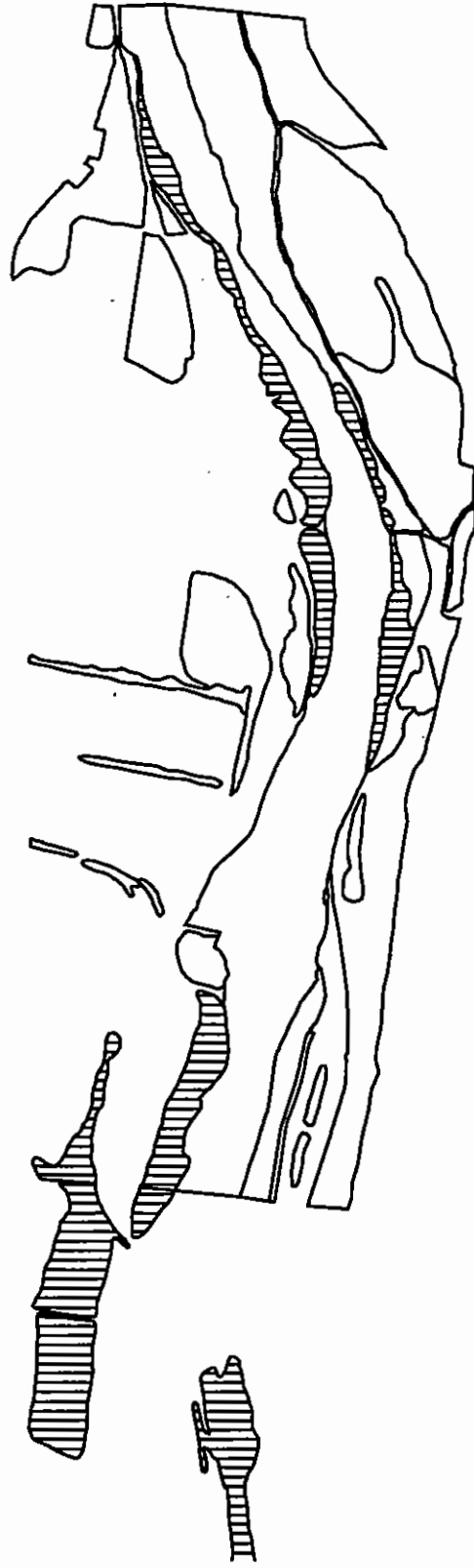


3300 1650 feet 0

Sheet 5  
Ventura County

### Distribution of Potential Habitat for Western Yellow-billed Cuckoo



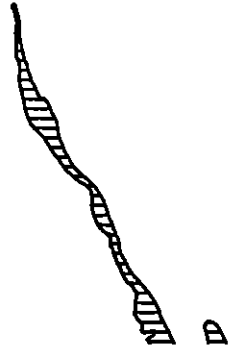
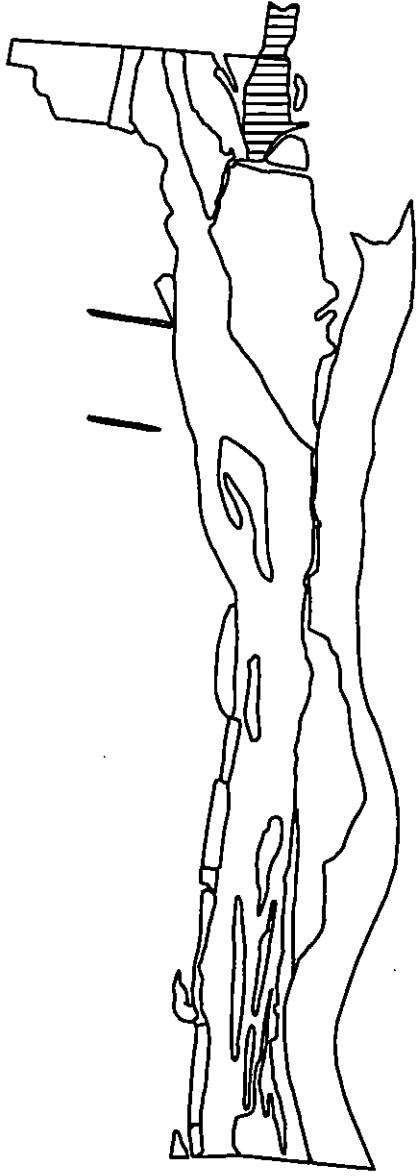


Sheet 6  
Ventura County

3340 1670 feet 0

# Distribution of Potential Habitat for Western Yellow-billed Cuckoo





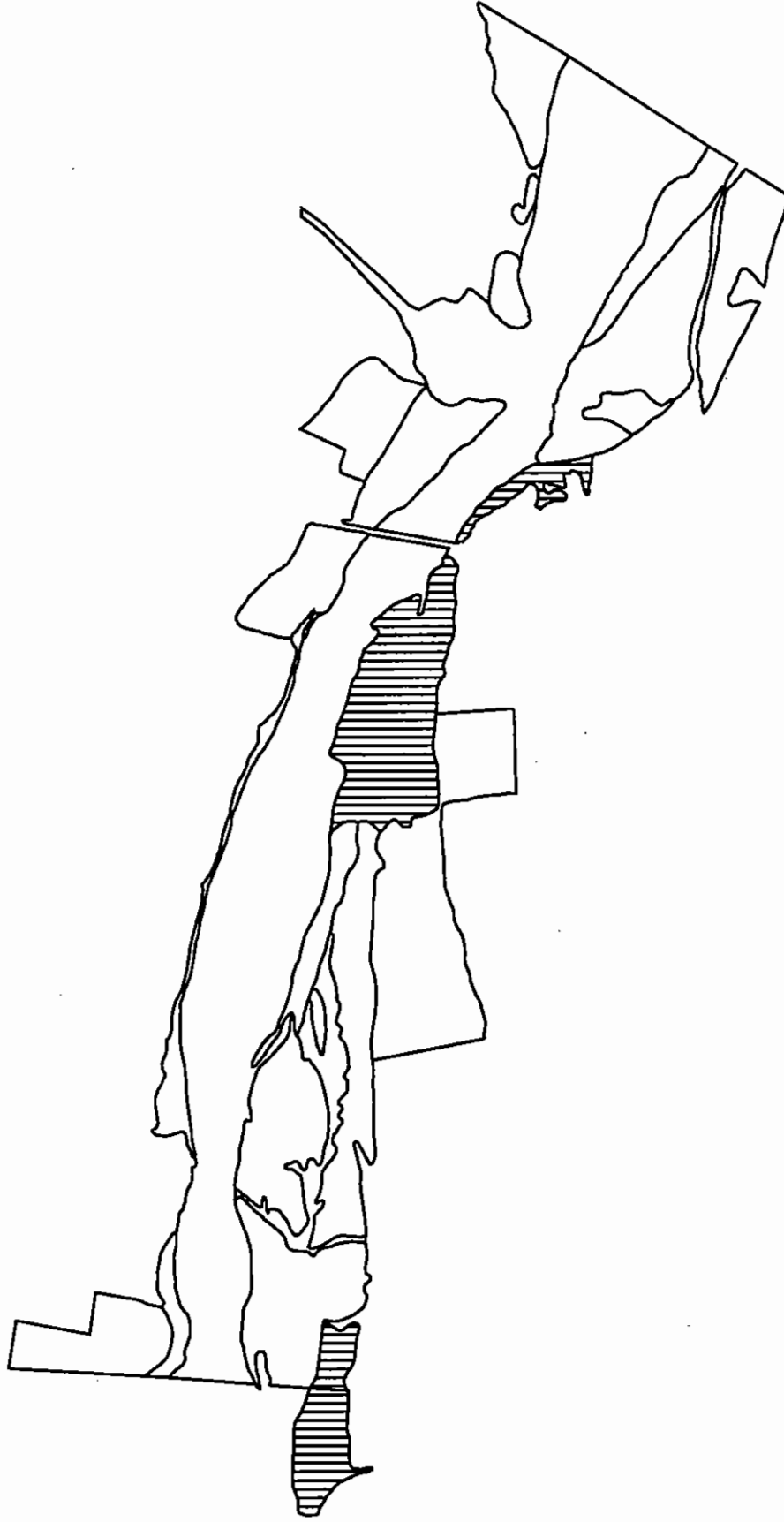
3540 1770 0

Sheet 7  
Ventura County

Distribution of Potential Habitat for Western Yellow-billed Cuckoo



REC-08



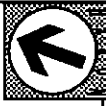
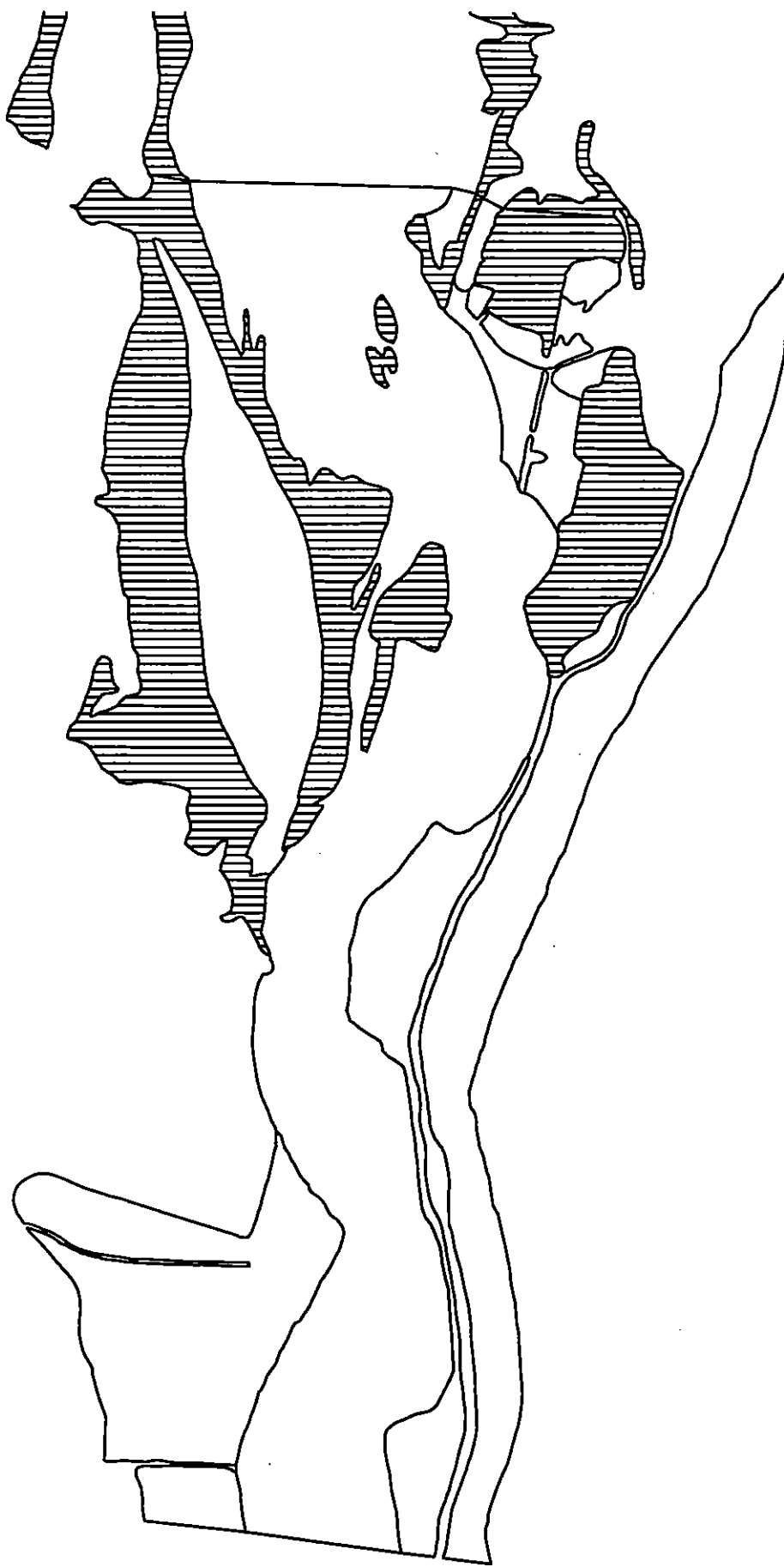
0 1280 2560 feet

Sheet 8  
Ventura County

Distribution of Potential Habitat for Western Yellow-billed Cuckoo



REC'D



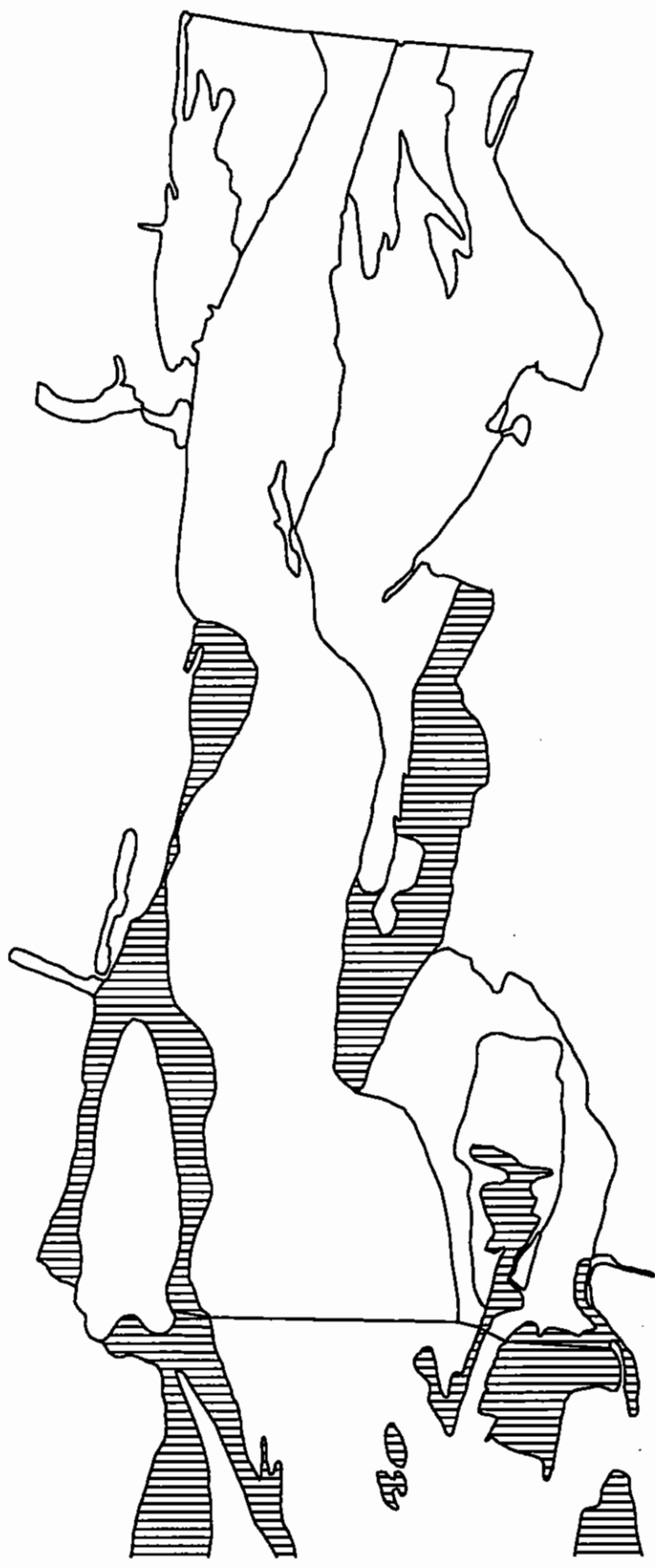
0 1300 2600 feet

Sheet 9  
Ventura County

# Distribution of Potential Habitat for Western Yellow-billed Cuckoo



REC-01



0 feet 1410 2820

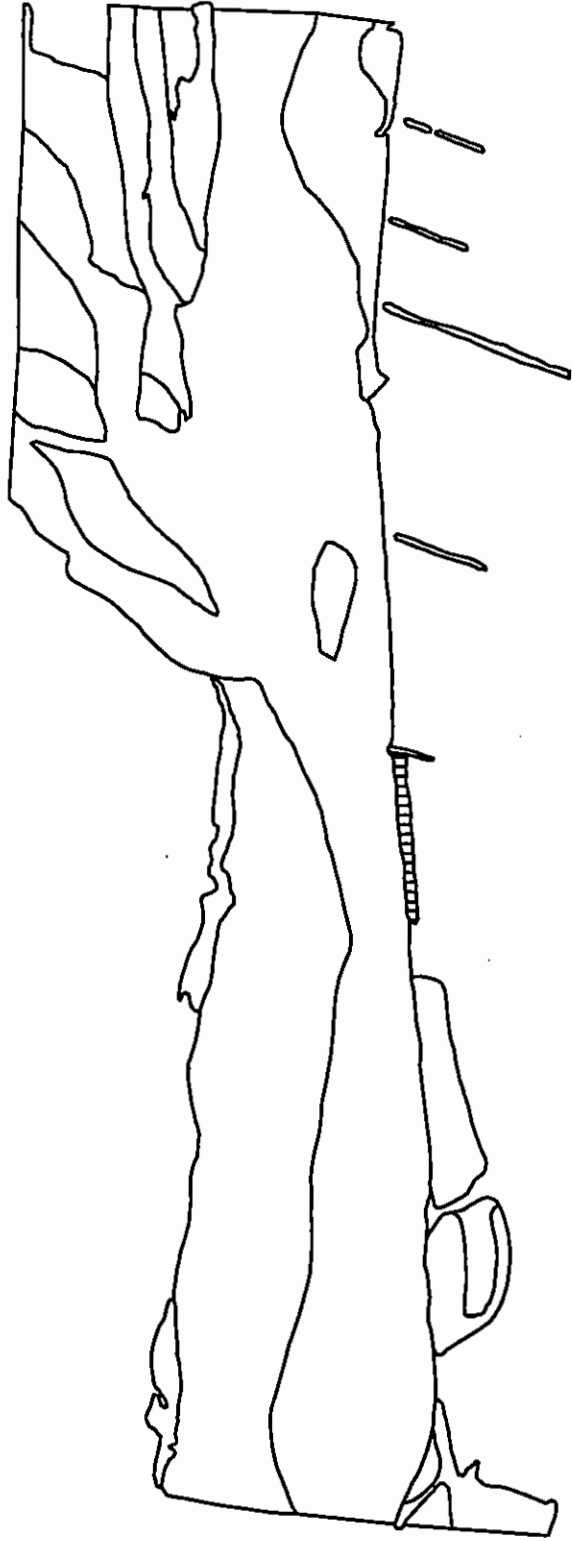
Sheet 10  
Ventura County

### Distribution of Potential Habitat for Western Yellow-billed Cuckoo



REG-00





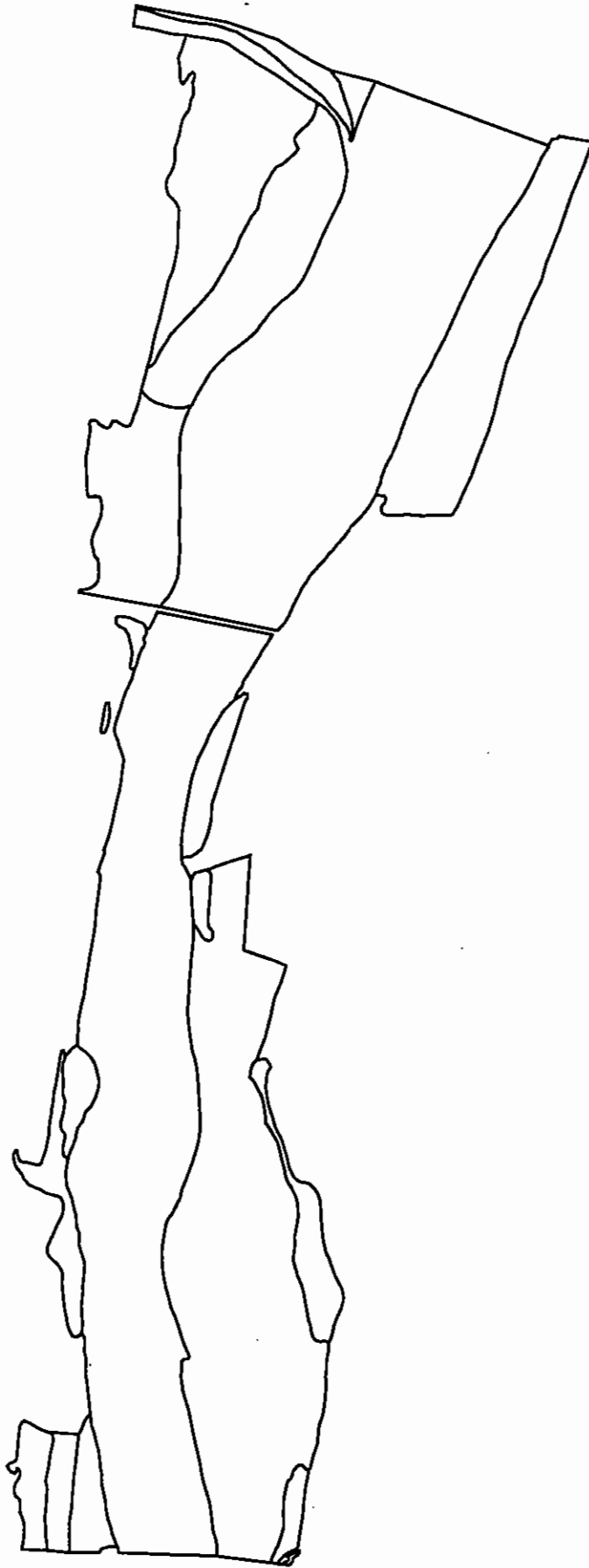
0  
1430 feet  
2860

Sheet 11  
Ventura County

# Distribution of Potential Habitat for Western Yellow-billed Cuckoo



REC-08



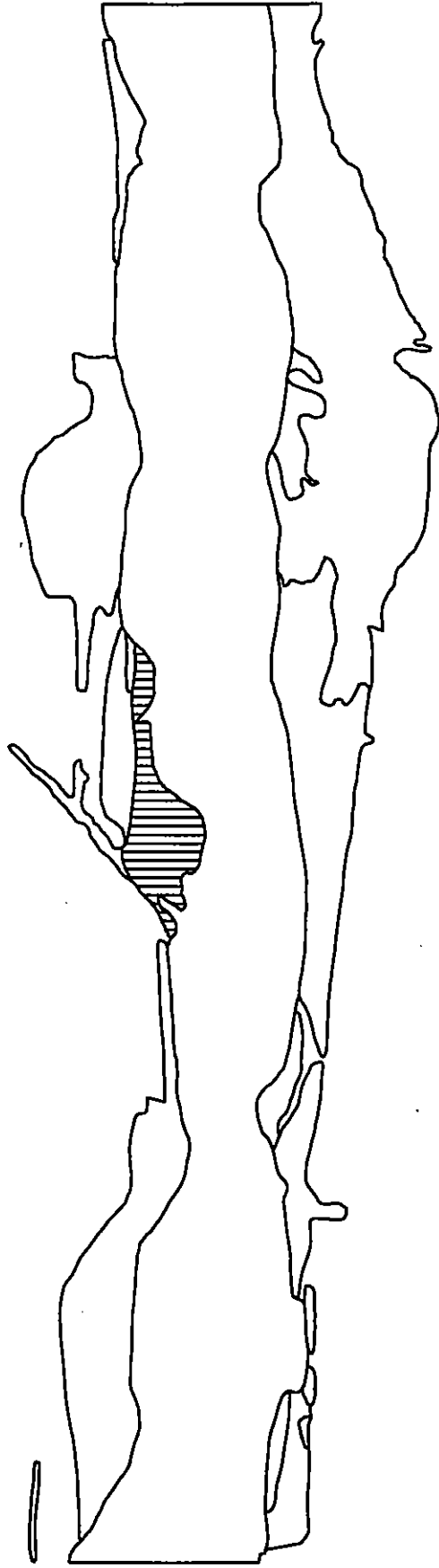
0 feet 1330 2660

Sheet 12  
Ventura County

# Distribution of Potential Habitat for Western Yellow-billed Cuckoo



REGON


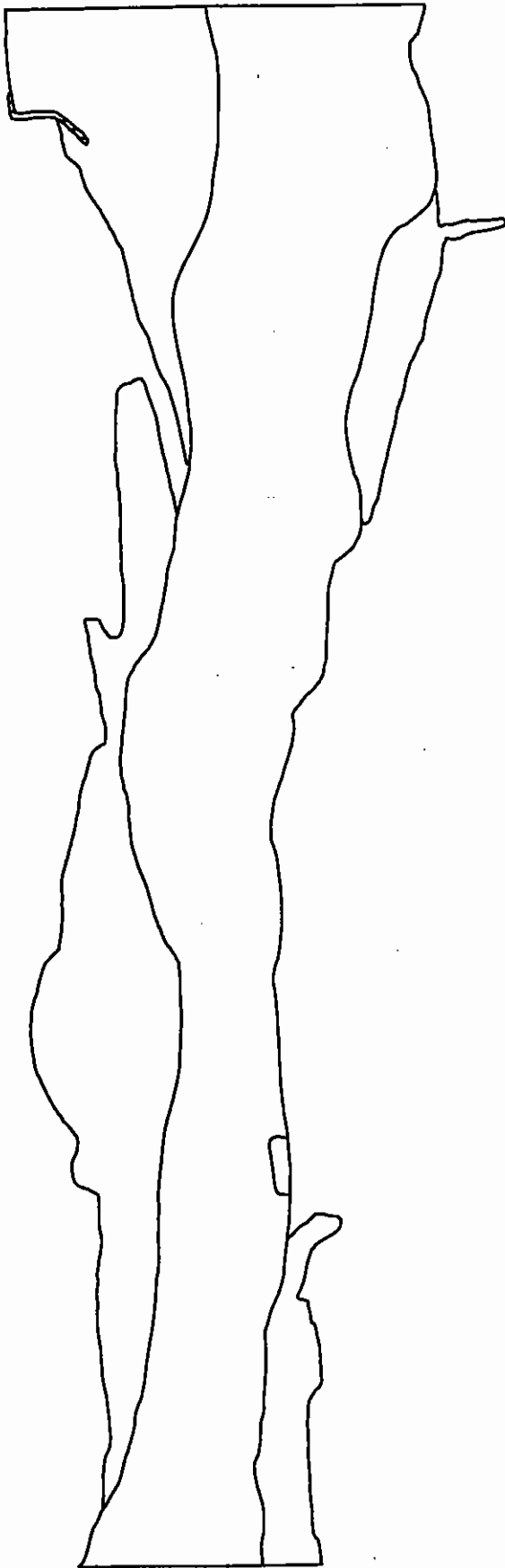


0  
1330 feet  
2660

Sheet 13  
Ventura County

# Distribution of Potential Habitat for Western Yellow-billed Cuckoo





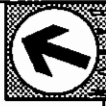
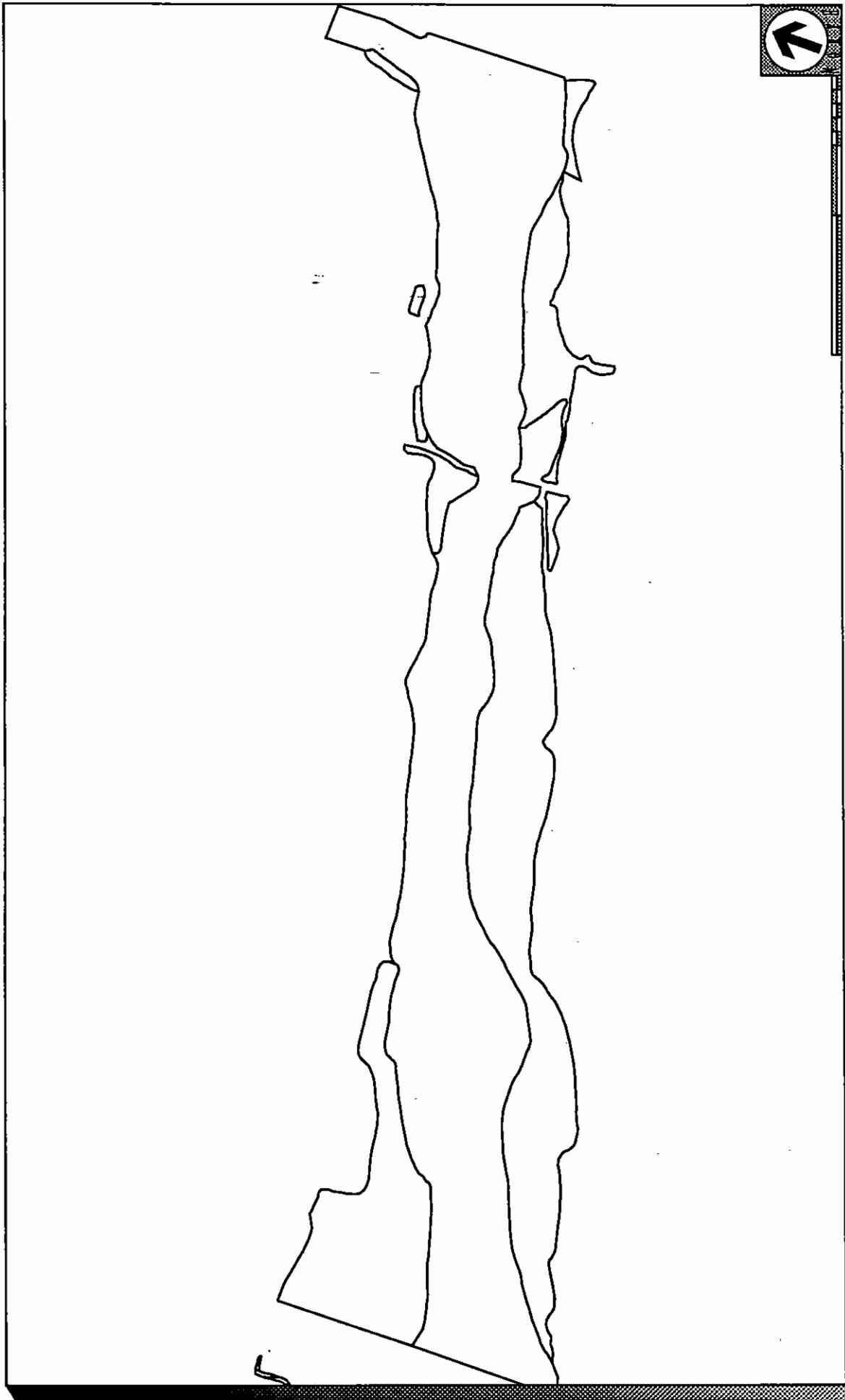
0 1200 2400 feet

Sheet 14  
Ventura County

# Distribution of Potential Habitat for Western Yellow-billed Cuckoo



REC00N

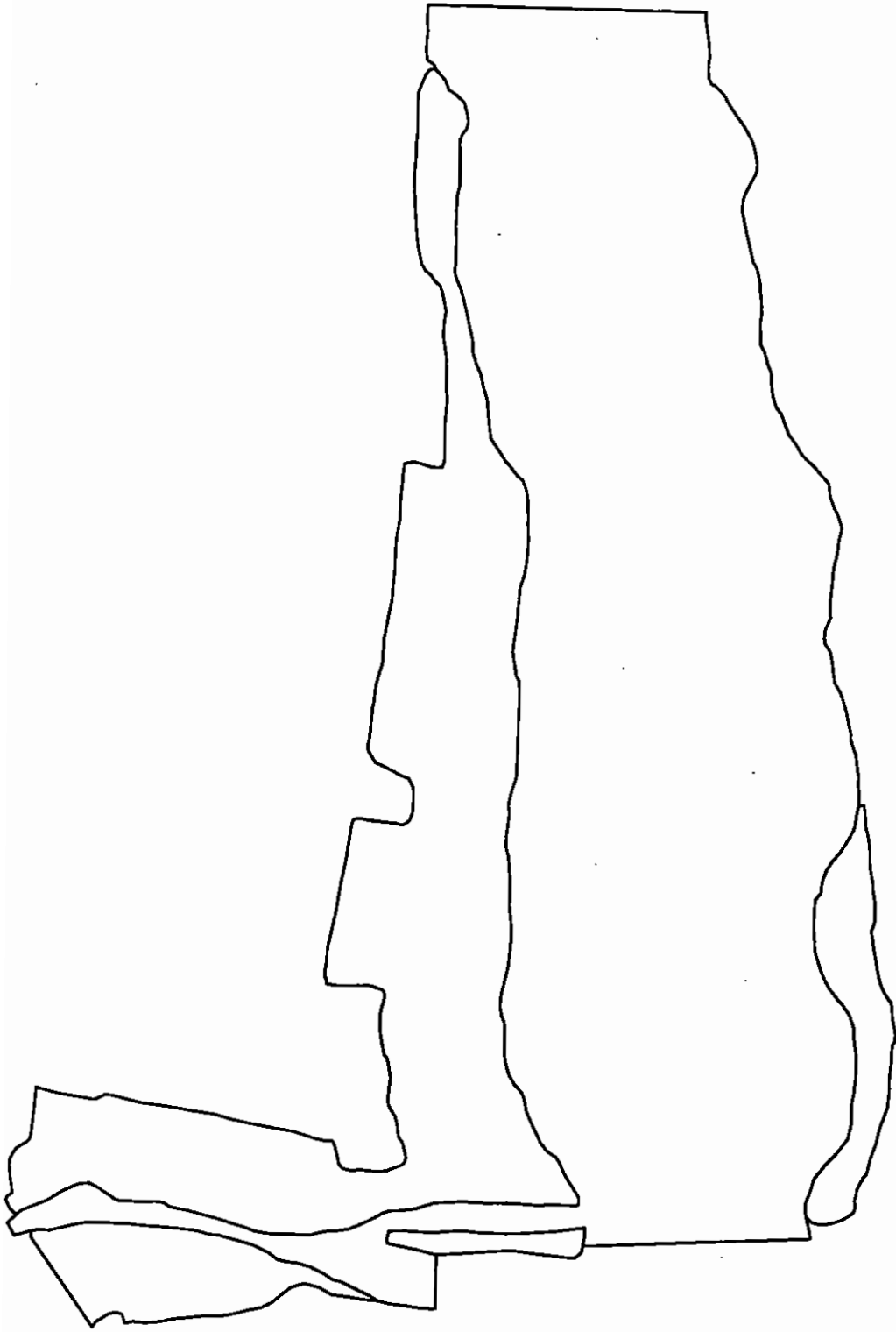


Sheet 15  
Ventura County

# Distribution of Potential Habitat for Western Yellow-billed Cuckoo




REC-0N



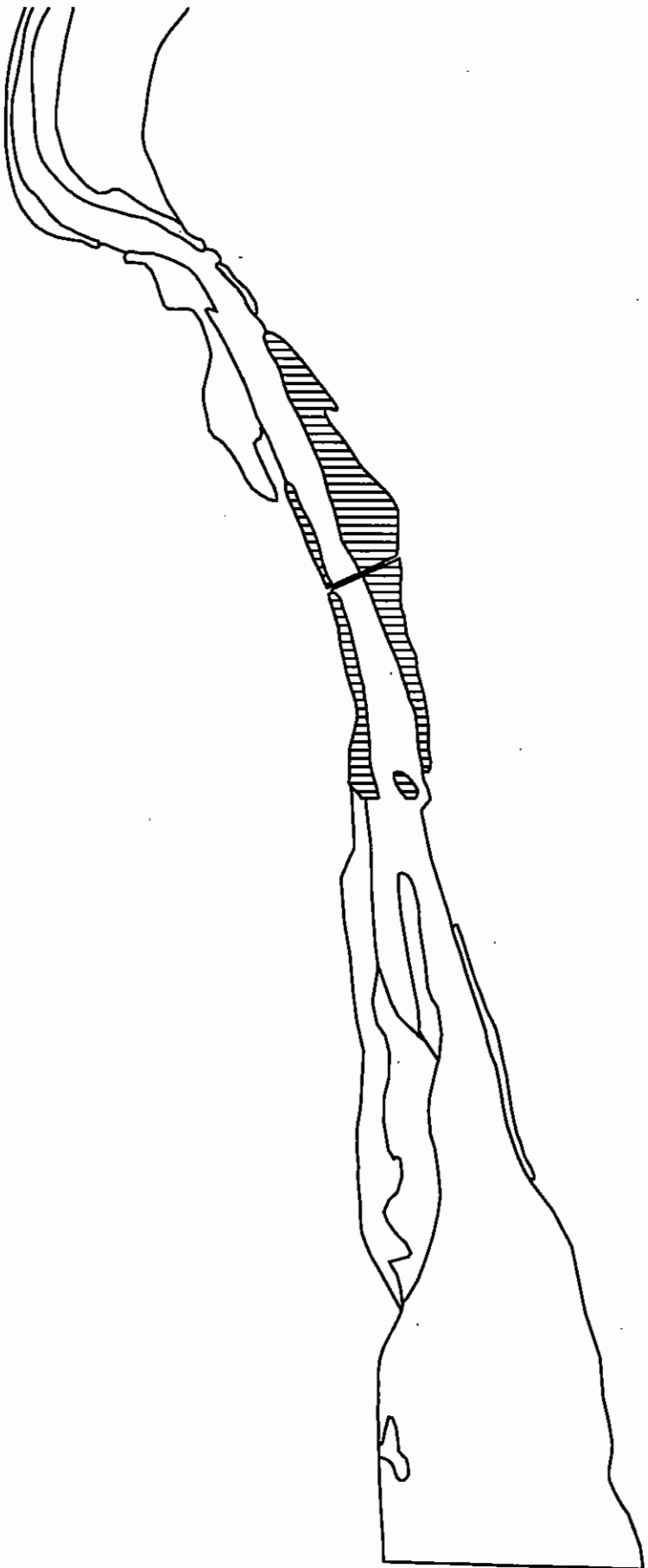
Sheet 16  
Ventura County

Distribution of Potential Habitat for Western Yellow-billed Cuckoo



0 1060 feet 2120

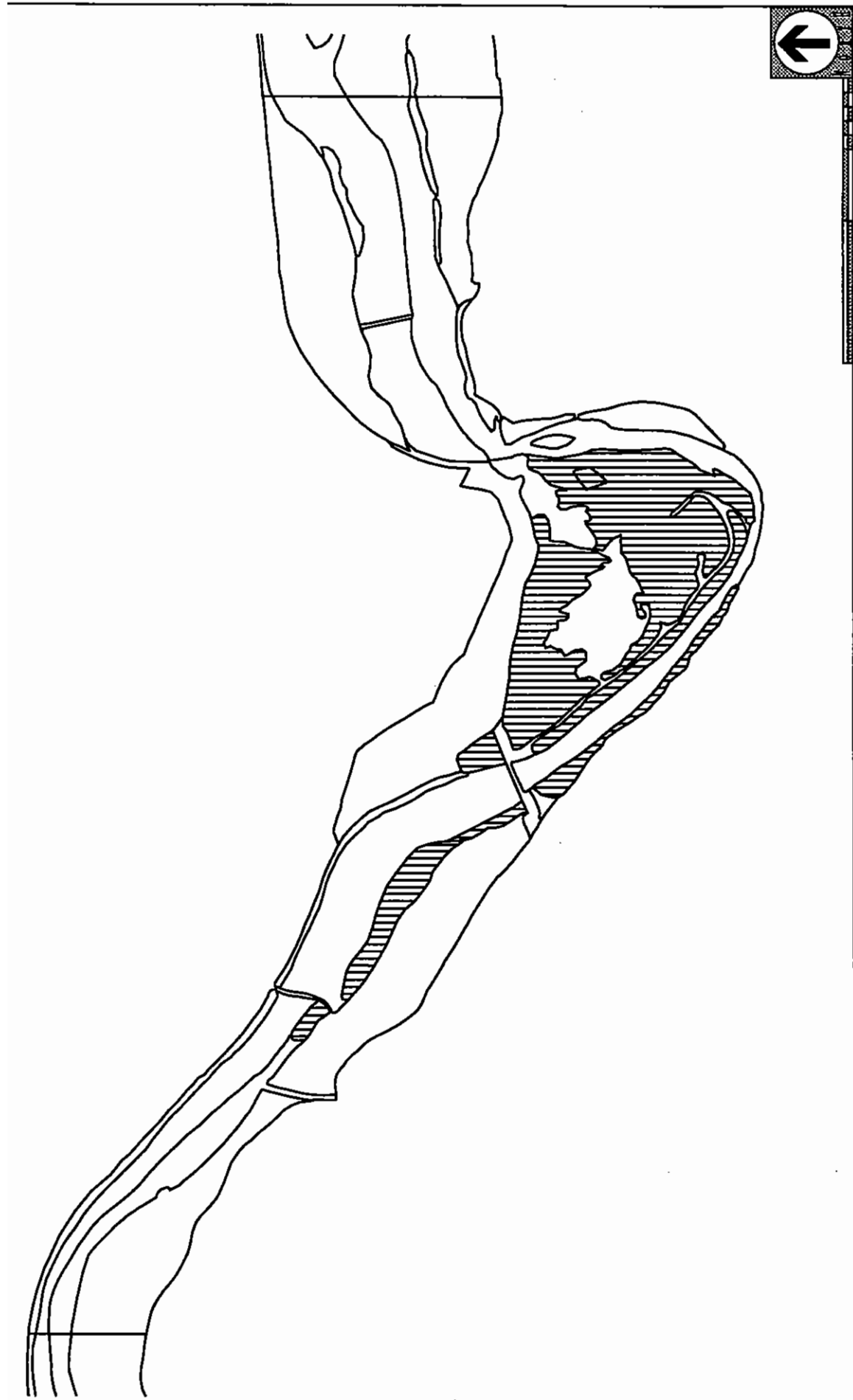




Sheet 1  
Newhall Ranch

# Distribution of Potential Habitat for Western Yellow-billed Cuckoo





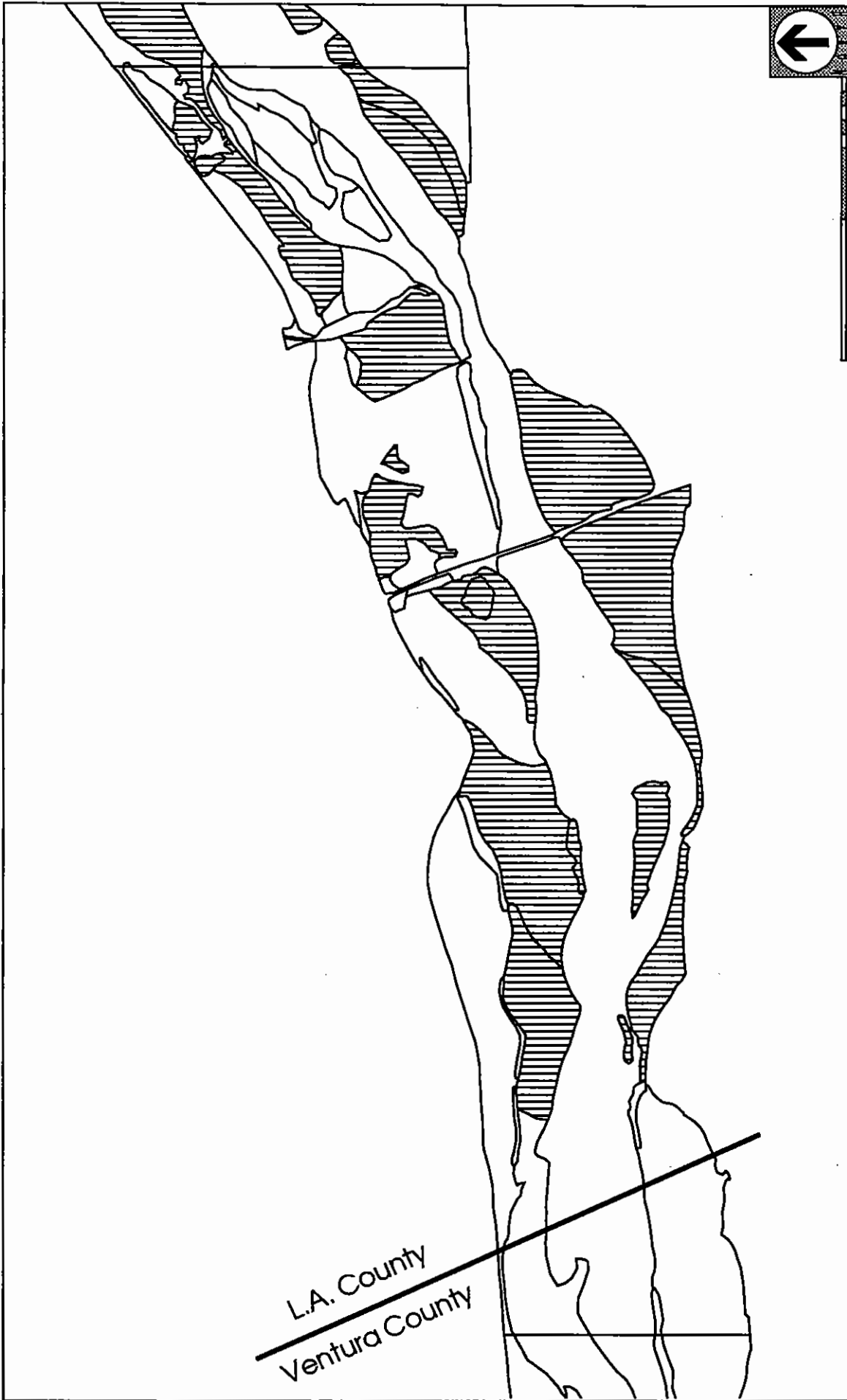
Sheet 2  
Newhall Ranch

### Distribution of Potential Habitat for Western Yellow-billed Cuckoo




REGON





L.A. County  
Ventura County

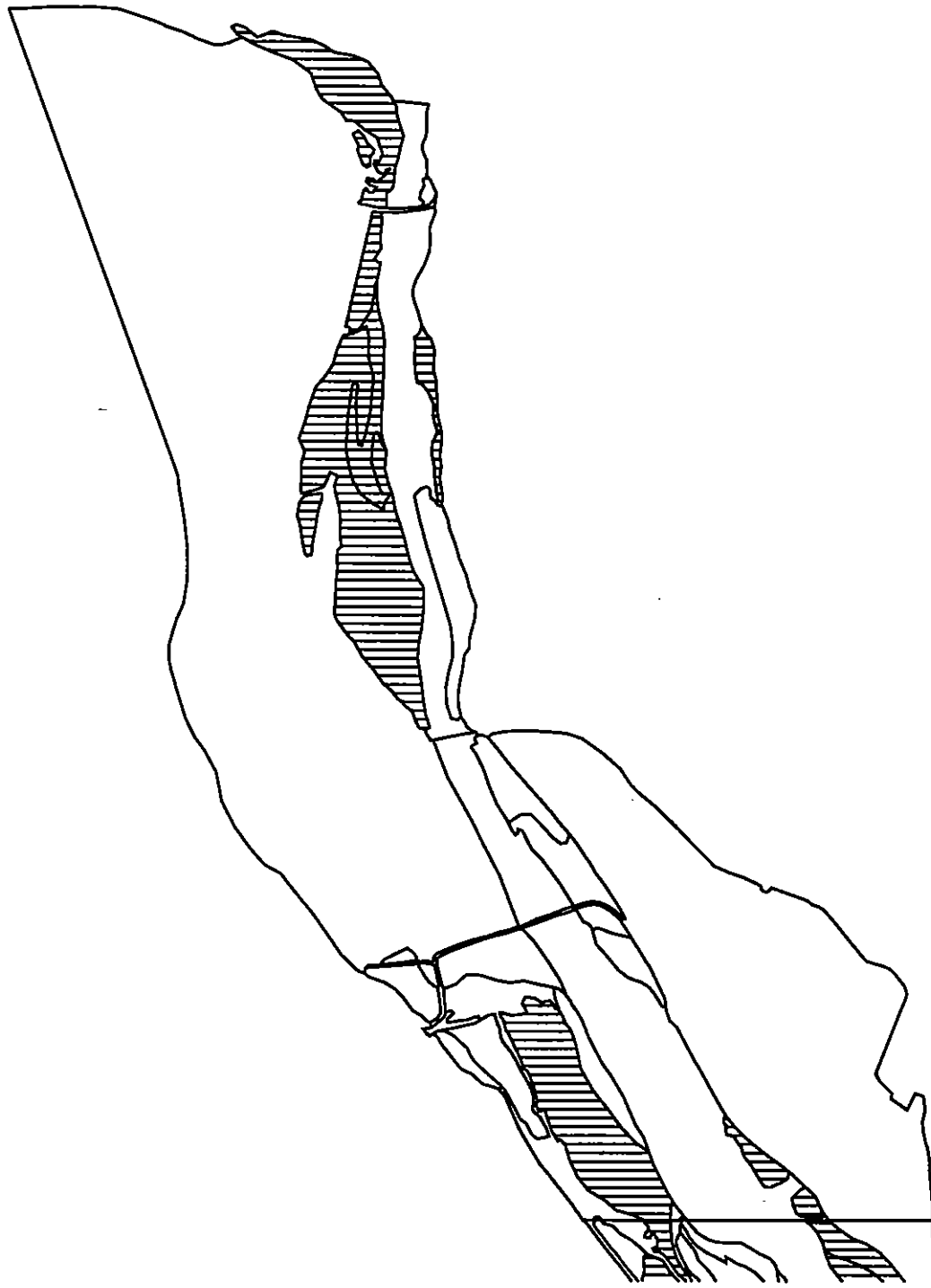
0 1110 2220 feet



Sheet 3  
Newhall Ranch

### Distribution of Potential Habitat for Western Yellow-billed Cuckoo

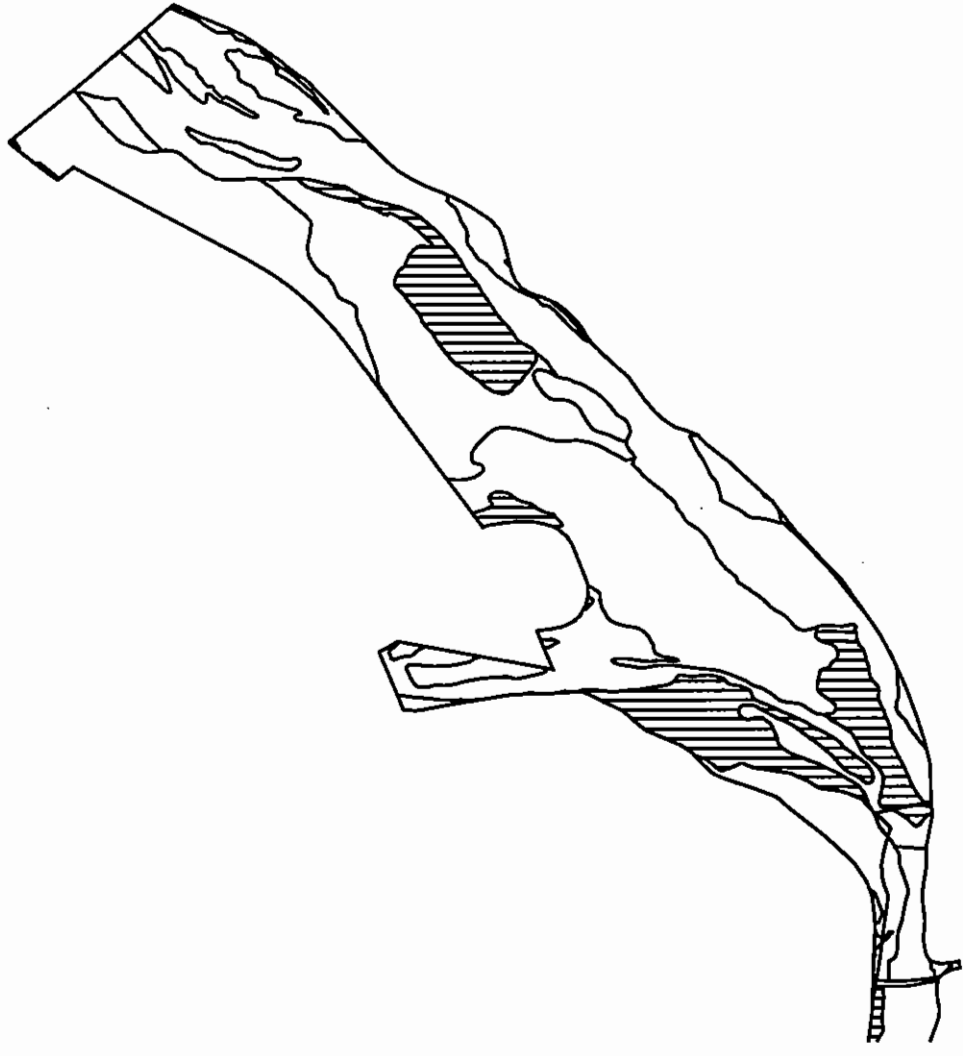




Sheet 4  
Newhall Ranch

# Distribution of Potential Habitat for Western Yellow-billed Cuckoo



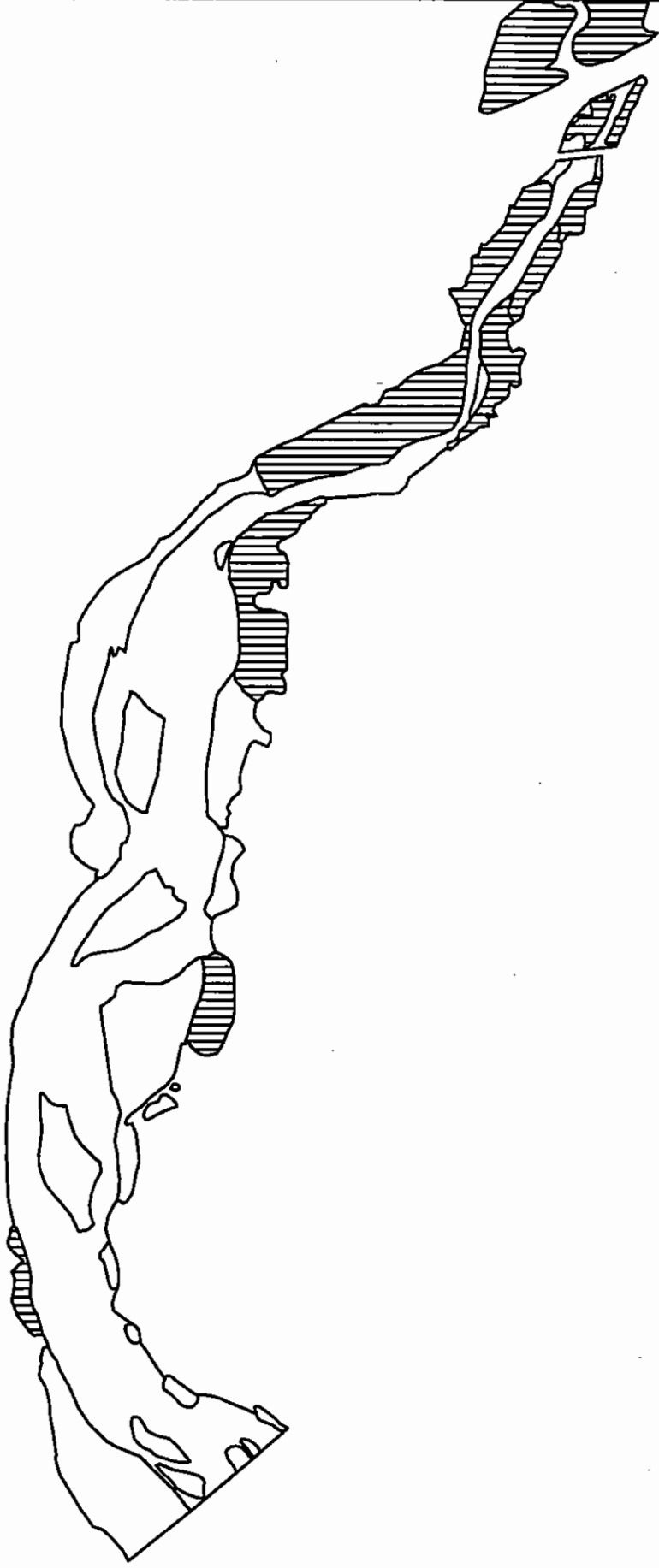


2480 1240 feet 0

Sheet 5  
Newhall Ranch

# Distribution of Potential Habitat for Western Yellow-billed Cuckoo





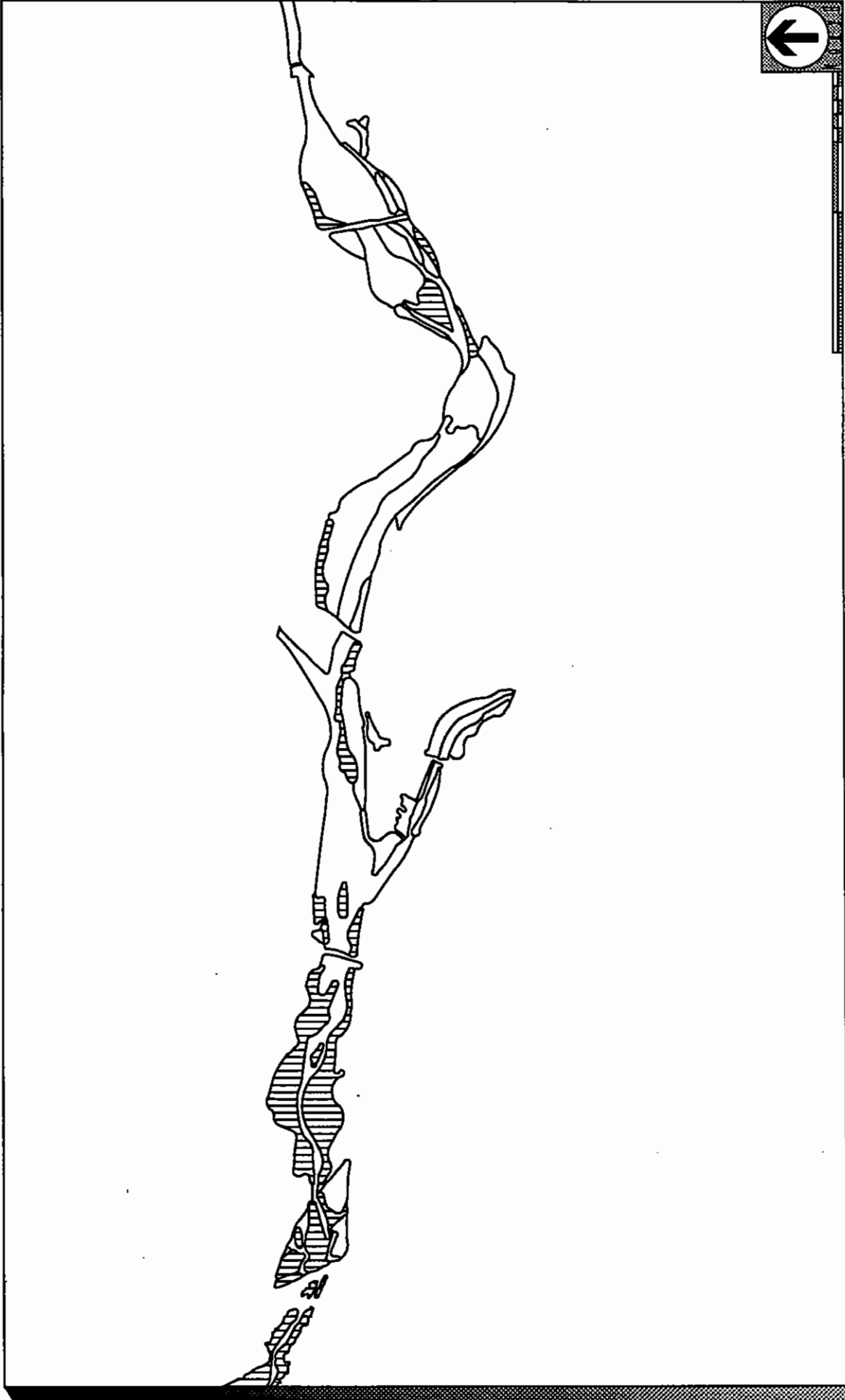
0 1100 feet 2200

Sheet 6  
Newhall Ranch

### Distribution of Potential Habitat for Western Yellow-billed Cuckoo



REGON

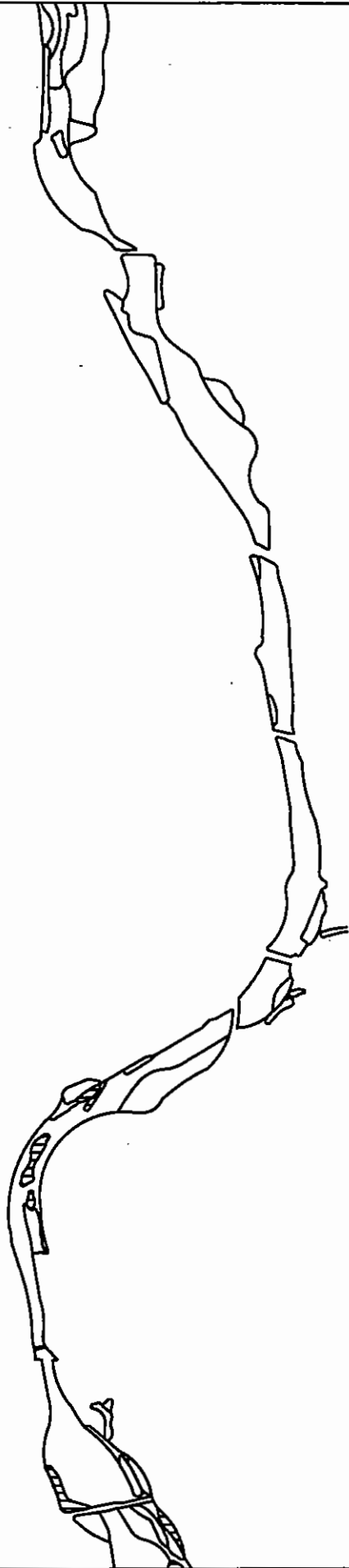


Sheet 1  
Los Angeles County

5900      2950      feet      0

### Distribution of Potential Habitat for Western Yellow-billed Cuckoo





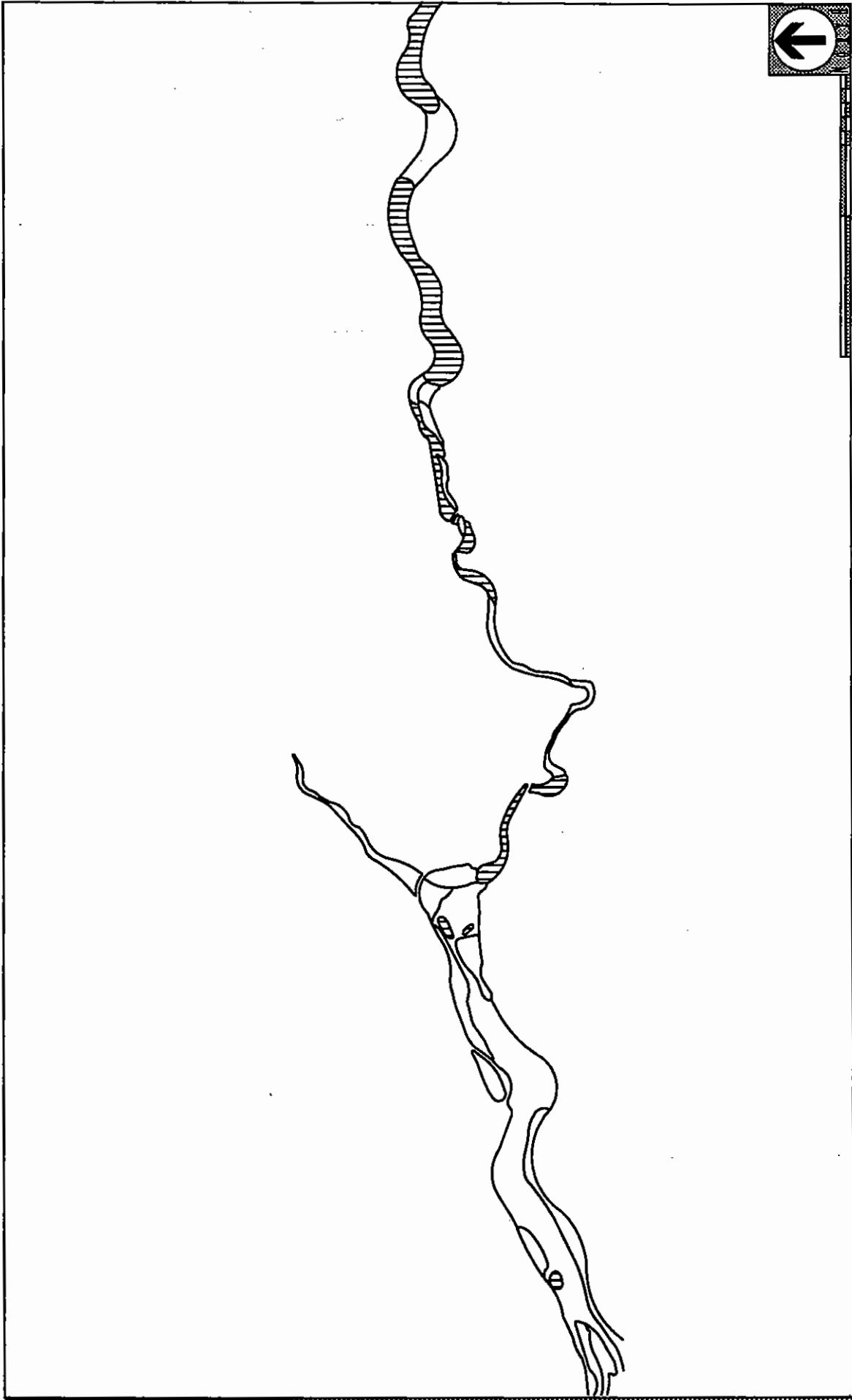
0 3350 6700 feet

Sheet 2  
Los Angeles County

# Distribution of Potential Habitat for Western Yellow-billed Cuckoo



REC08



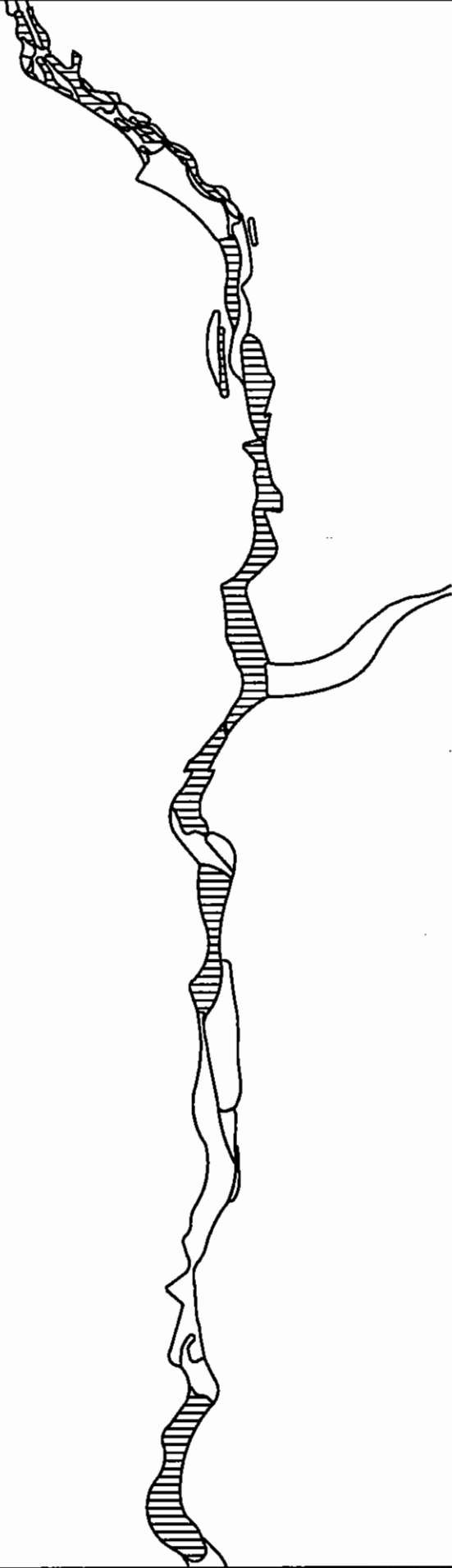
7240 3620 feet 0

Sheet 3  
Los Angeles County

### Distribution of Potential Habitat for Western Yellow-billed Cuckoo



REG-01



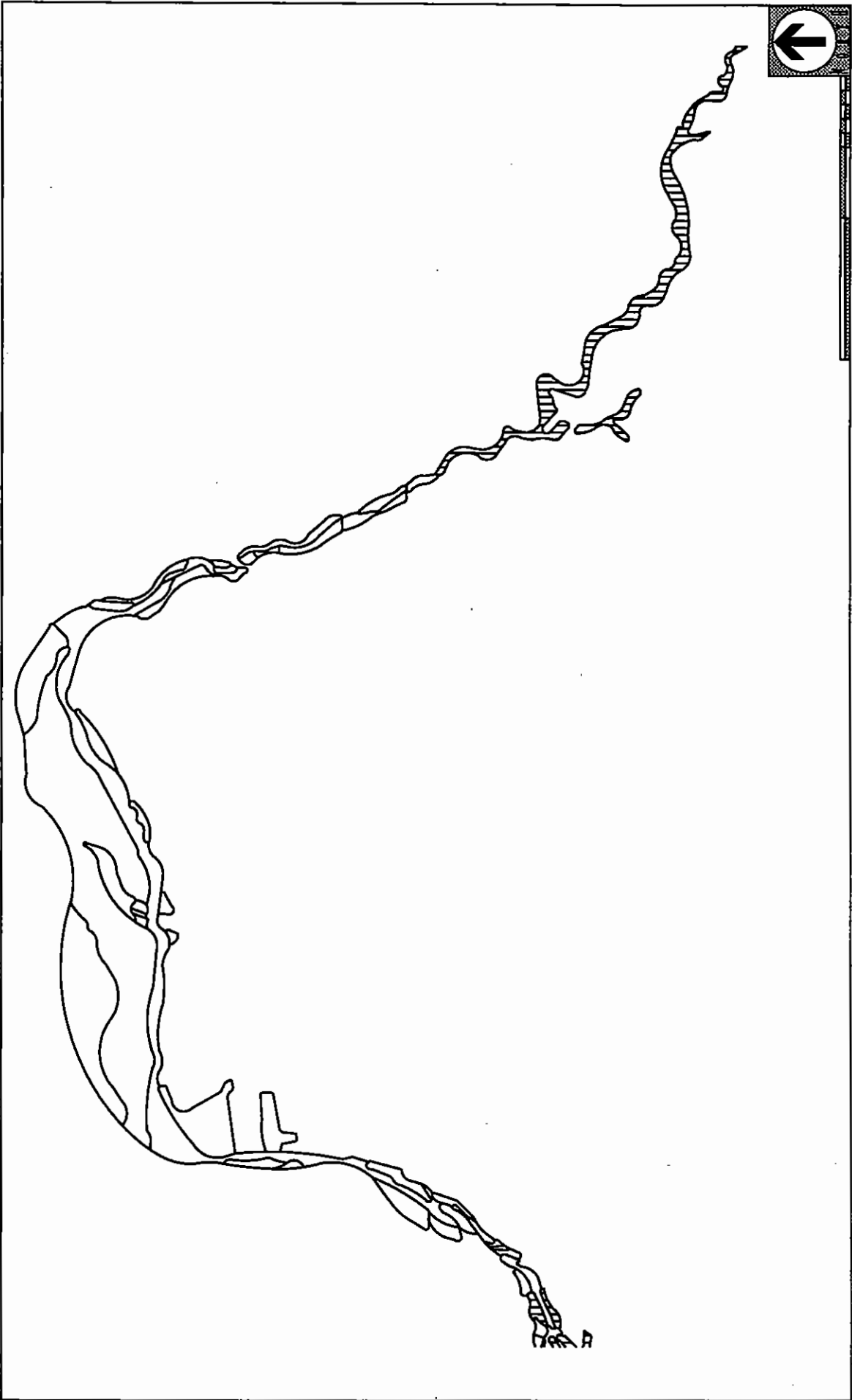
Sheet 4  
Los Angeles County

### Distribution of Potential Habitat for Western Yellow-billed Cuckoo



RECON





0 feet 2740 5480

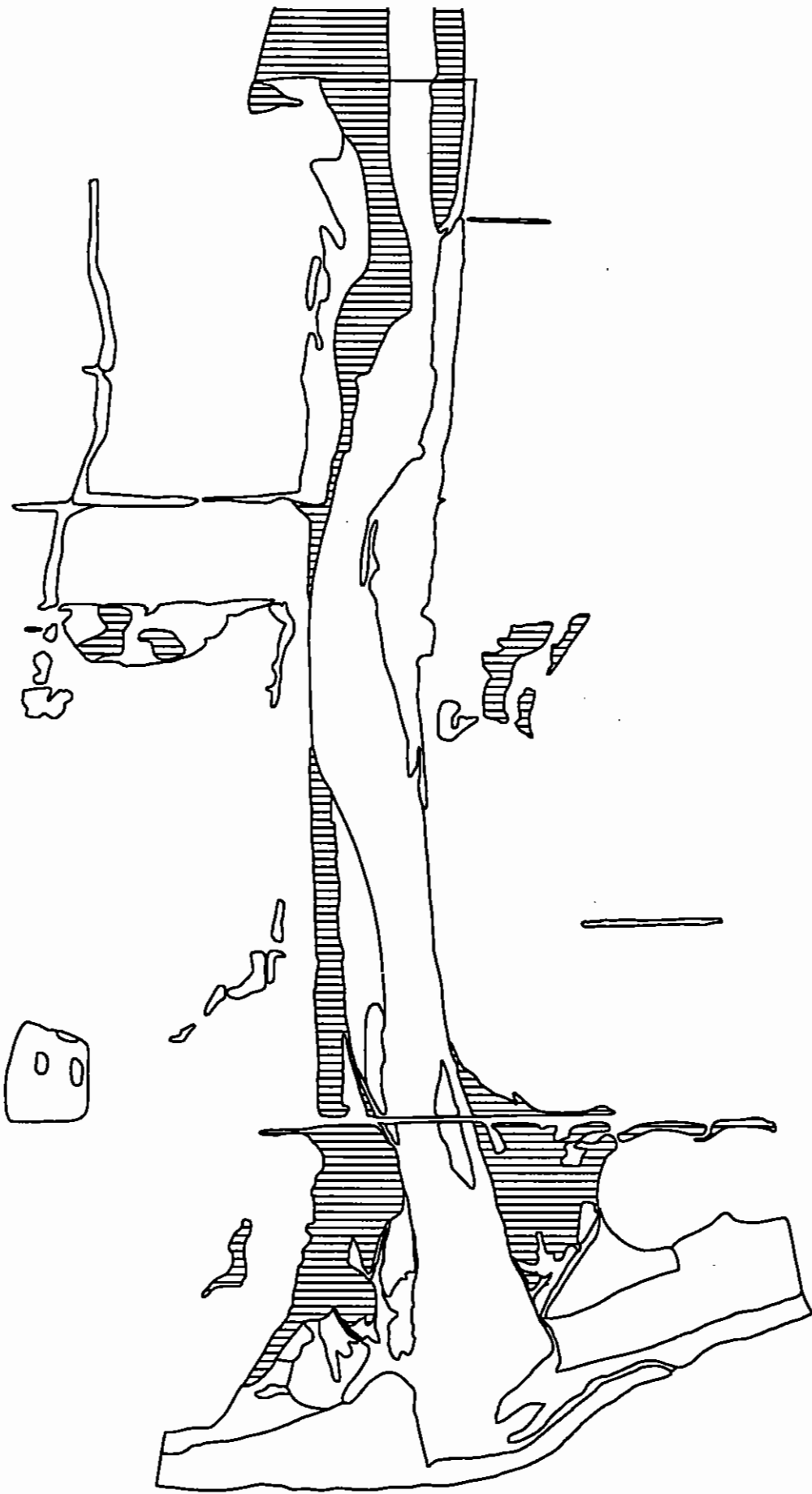
Sheet 5

Los Angeles County

Distribution of Potential Habitat for Western Yellow-billed Cuckoo



REG-08

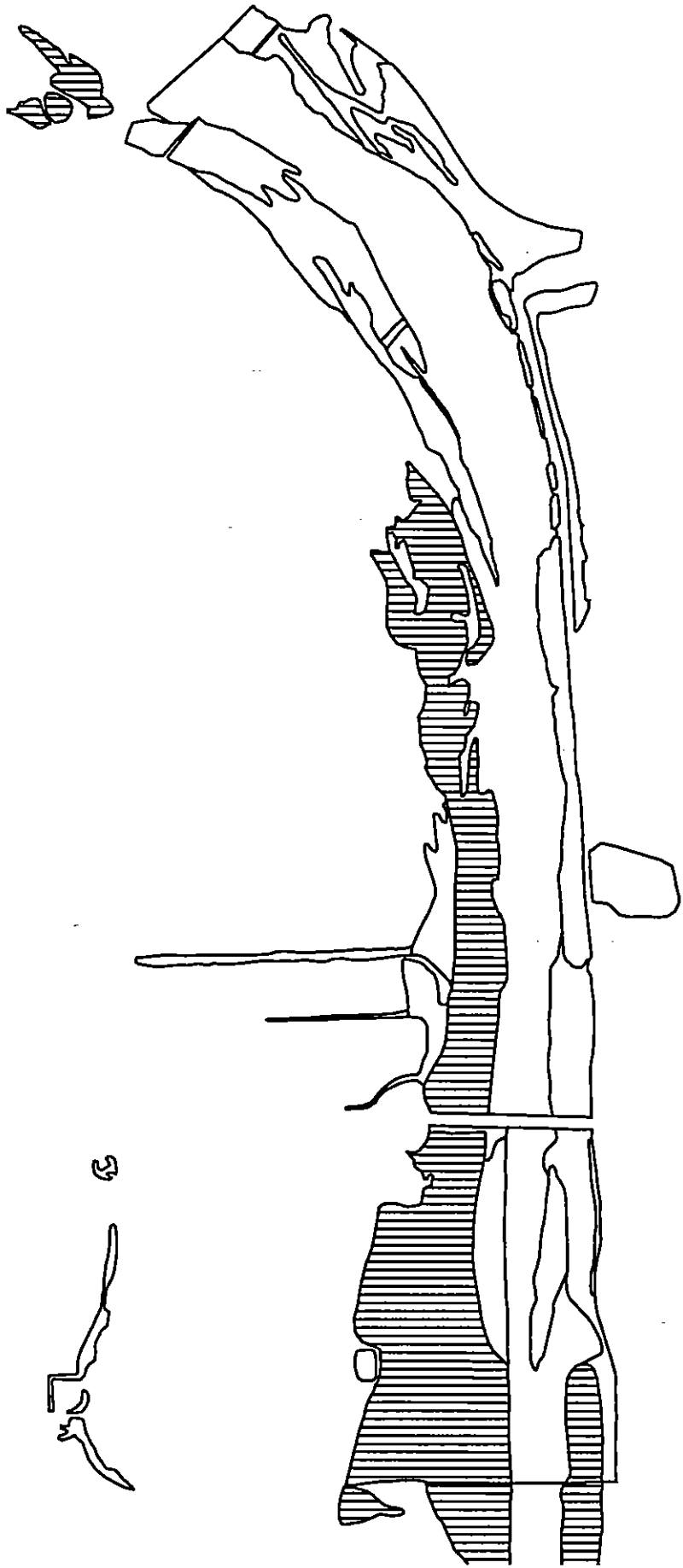


Sheet 1  
Ventura County

# Distribution of Potential Habitat for Southwestern Willow Flycatcher



RECON

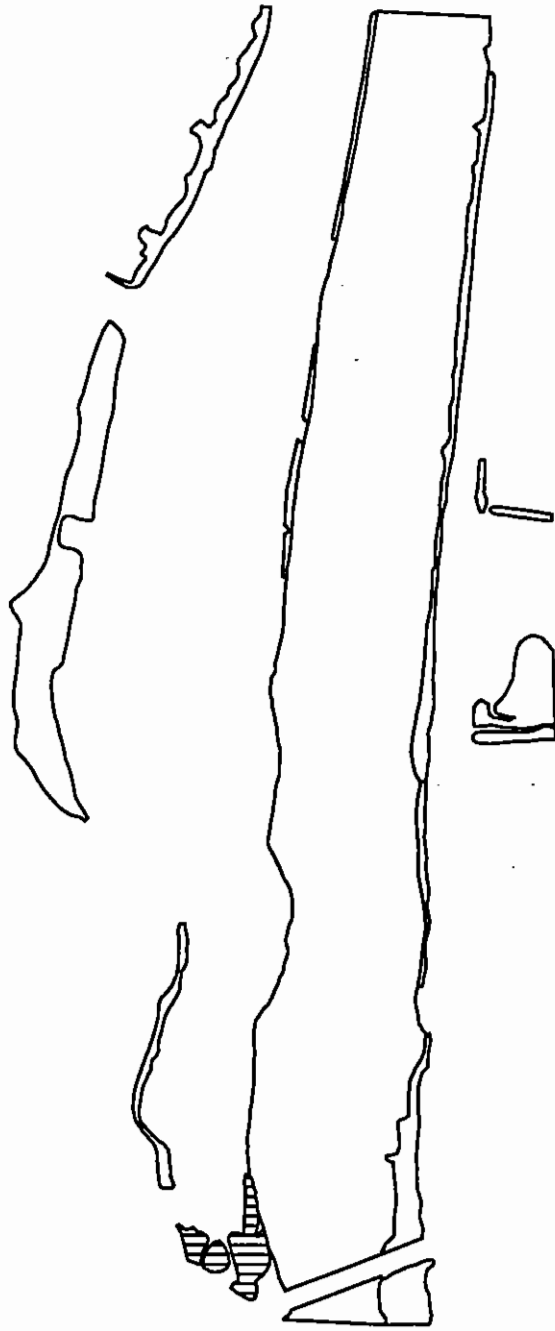


Sheet 2  
Ventura County



Distribution of Potential Habitat for Southwestern Willow Flycatcher

RECON



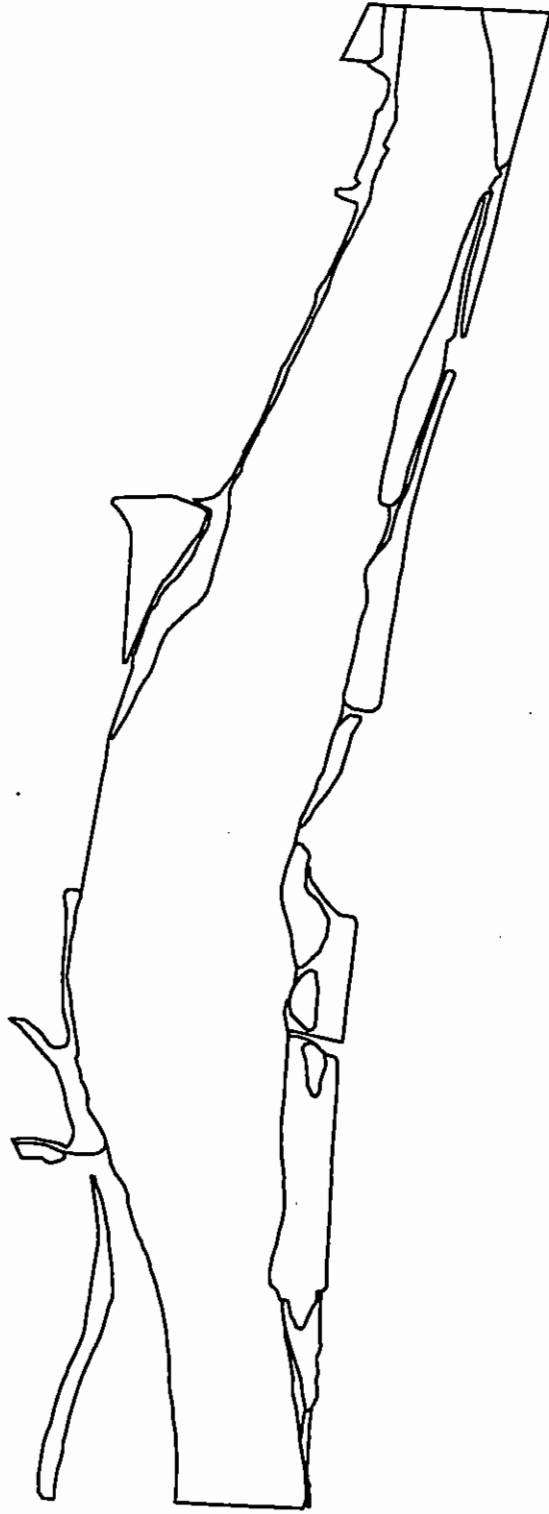
2840 1420 feet 0

Sheet 3  
Ventura County



# Distribution of Potential Habitat for Southwestern Willow Flycatcher

REGON



0 1240 2480 feet

Sheet 4  
Ventura County



Distribution of Potential Habitat for Southwestern Willow Flycatcher

REC0N



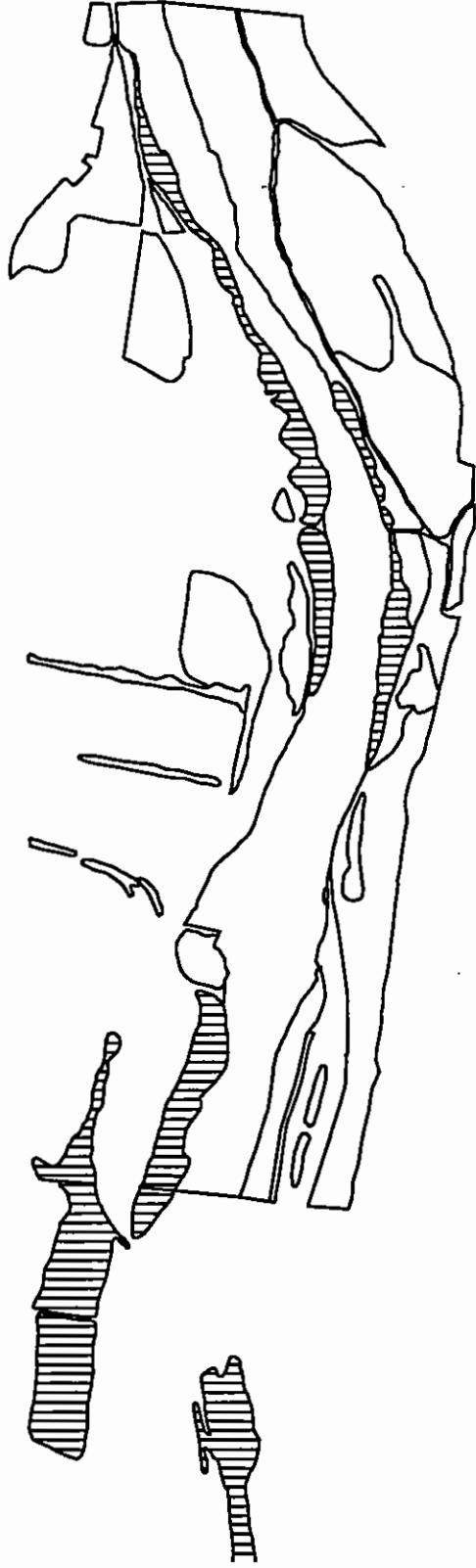
3300 1650 feet 0

Sheet 5  
Ventura County

# Distribution of Potential Habitat for Southwestern Willow Flycatcher



RECON

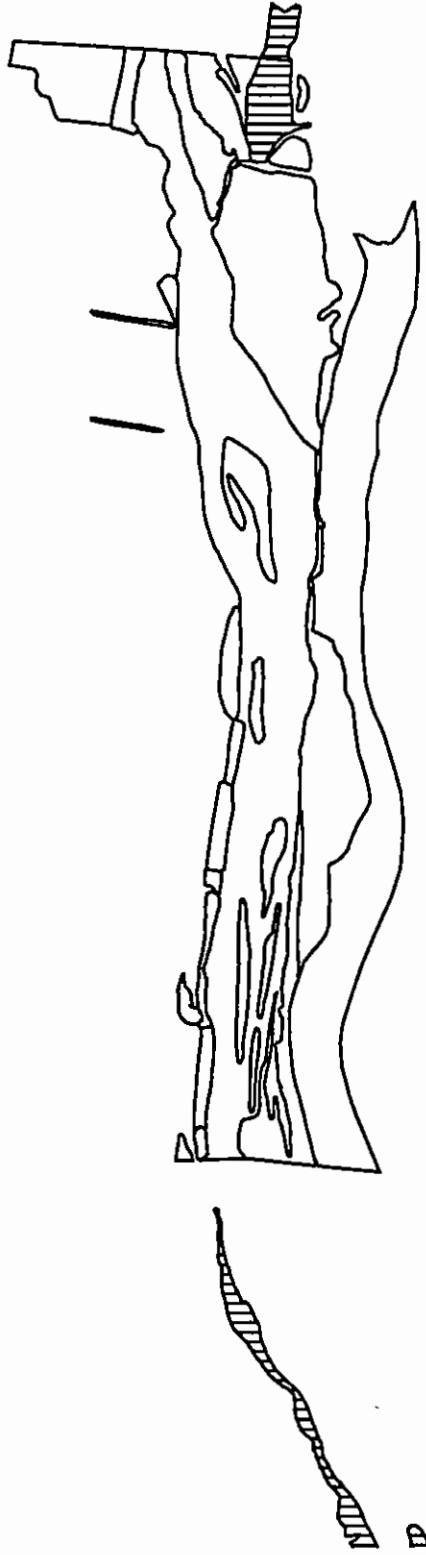


3340 1670 feet 0

Sheet 6  
Ventura County



# Distribution of Potential Habitat for Southwestern Willow Flycatcher



0 1770 3540 feet

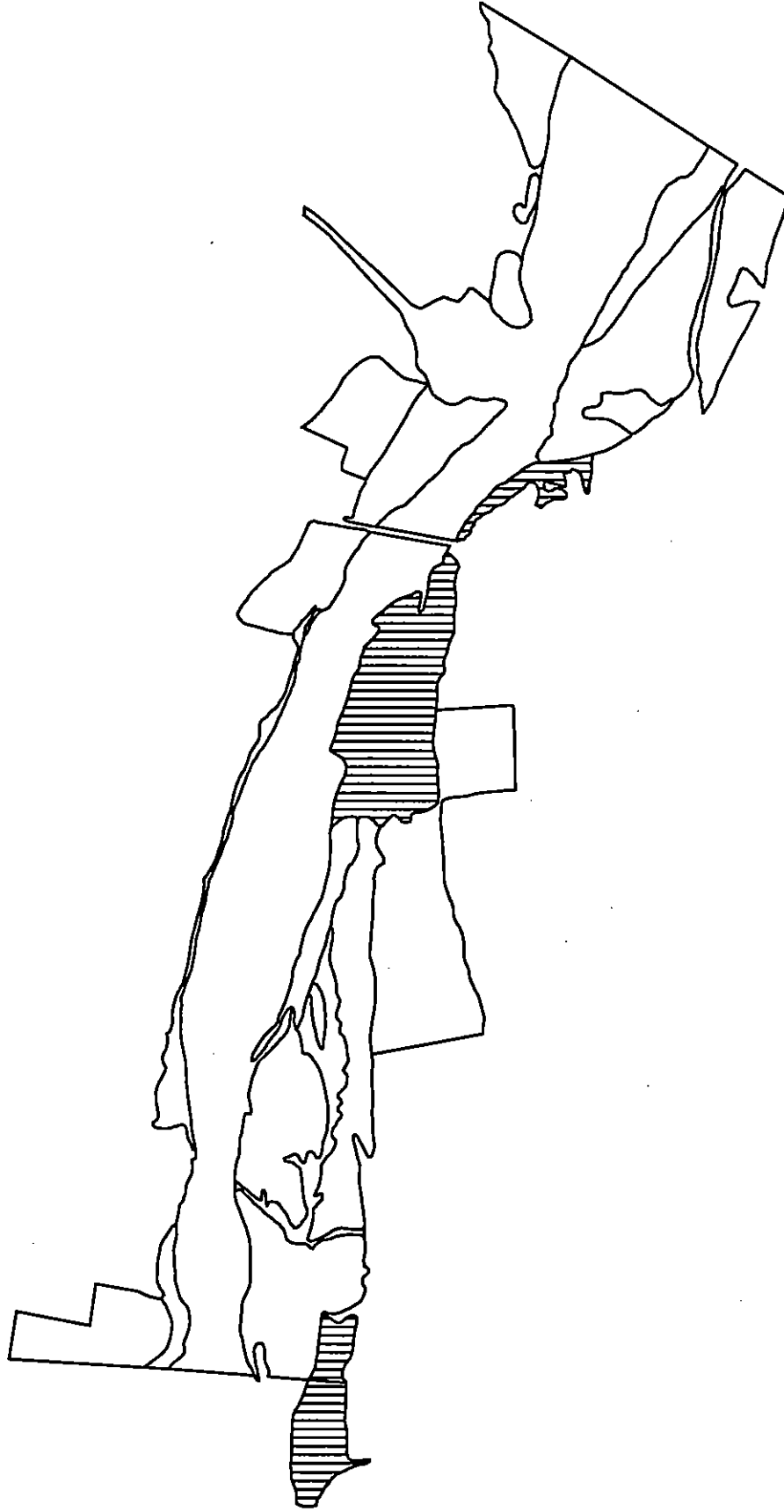
Sheet 7  
Ventura County



Distribution of Potential Habitat for Southwestern Willow Flycatcher

REC-08





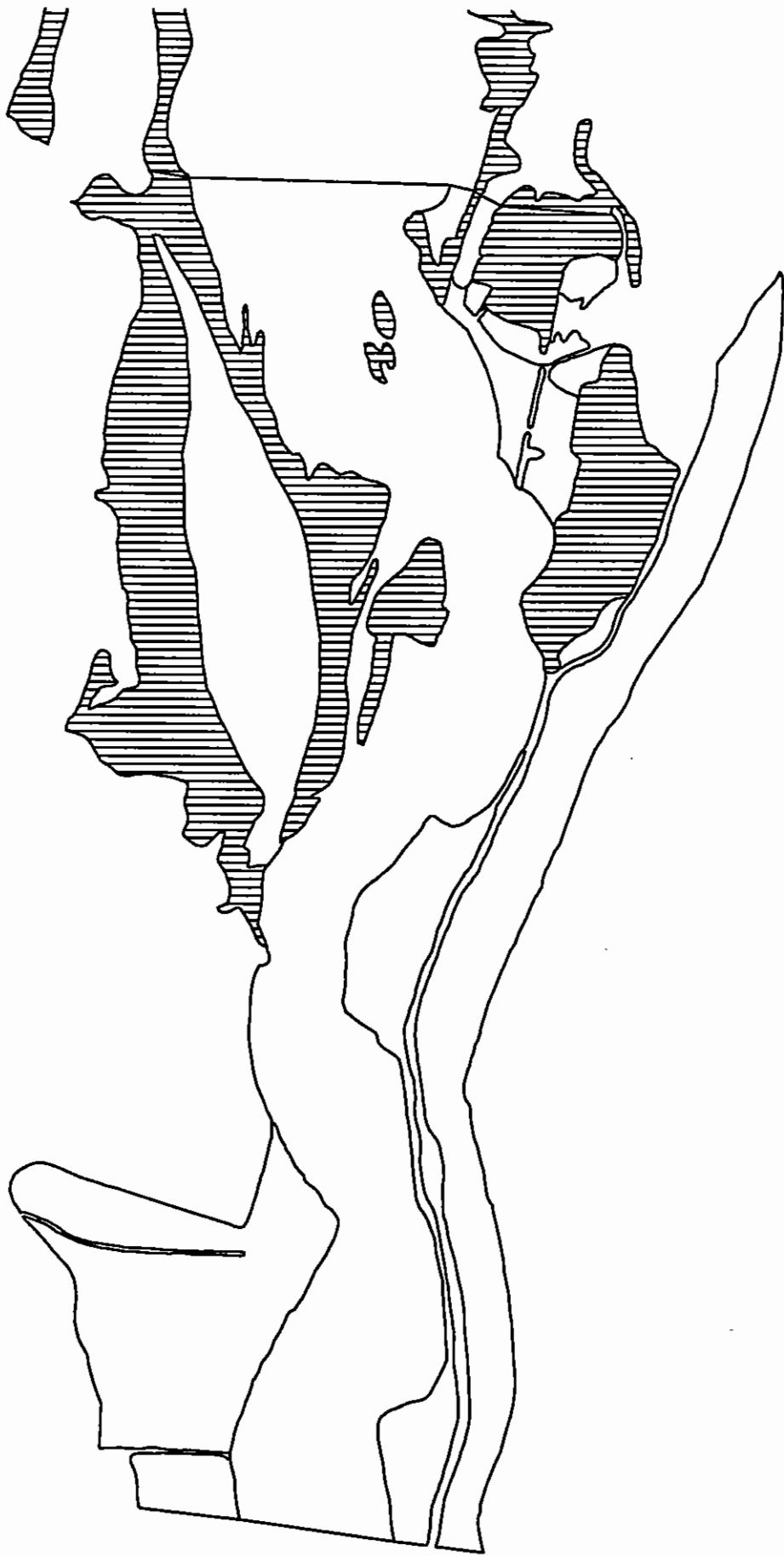
0 1280 2560 feet

Sheet 8  
Ventura County



# Distribution of Potential Habitat for Southwestern Willow Flycatcher

REC0N



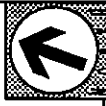
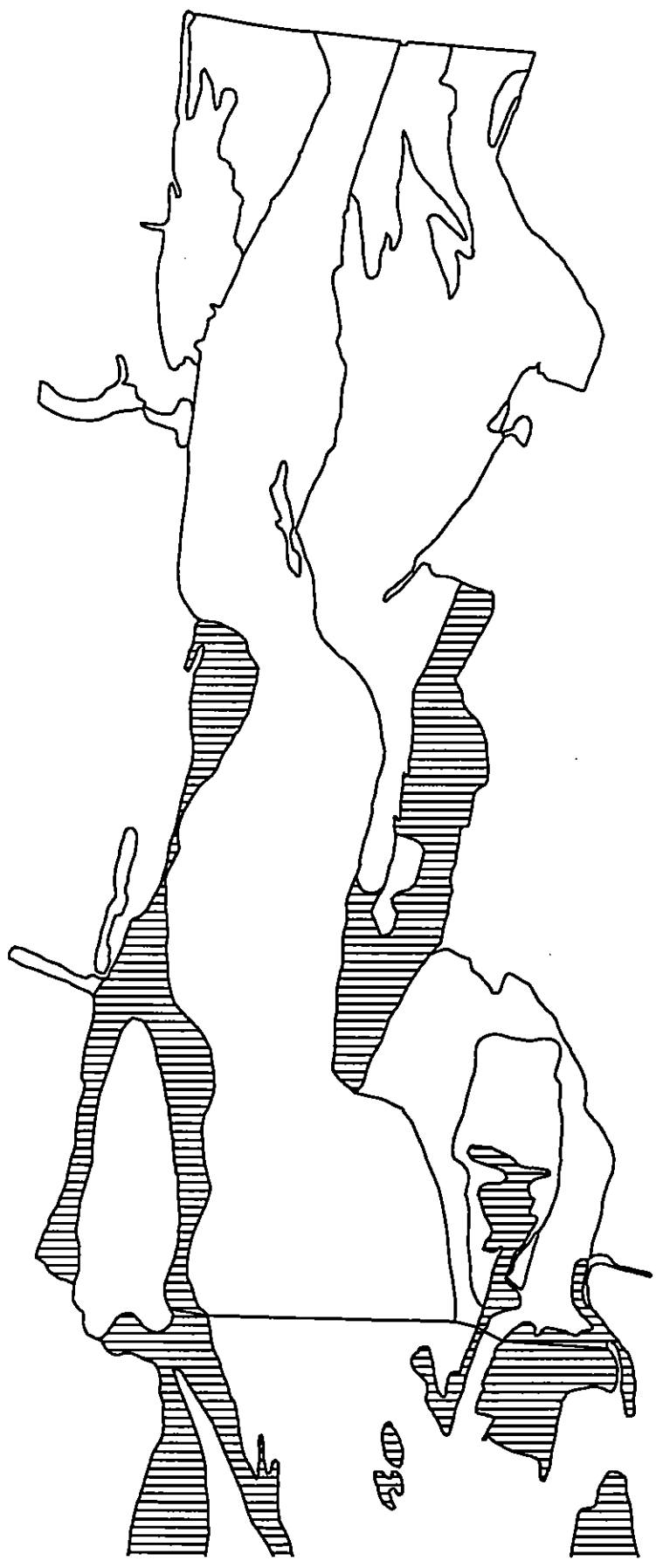
0 1300 2600 feet

Sheet 9  
Ventura County

# Distribution of Potential Habitat for Southwestern Willow Flycatcher



REGON



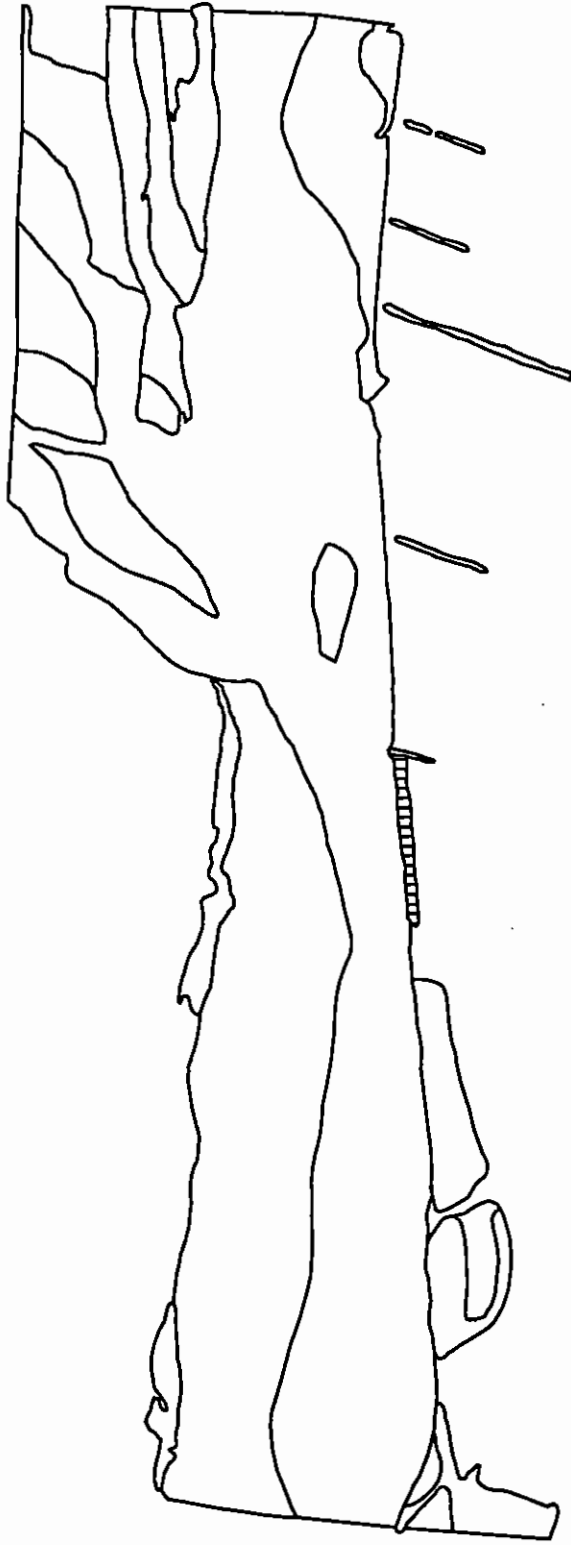
2820 1410 feet 0

Sheet 10  
Ventura County

# Distribution of Potential Habitat for Southwestern Willow Flycatcher



REC-08



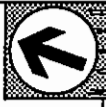
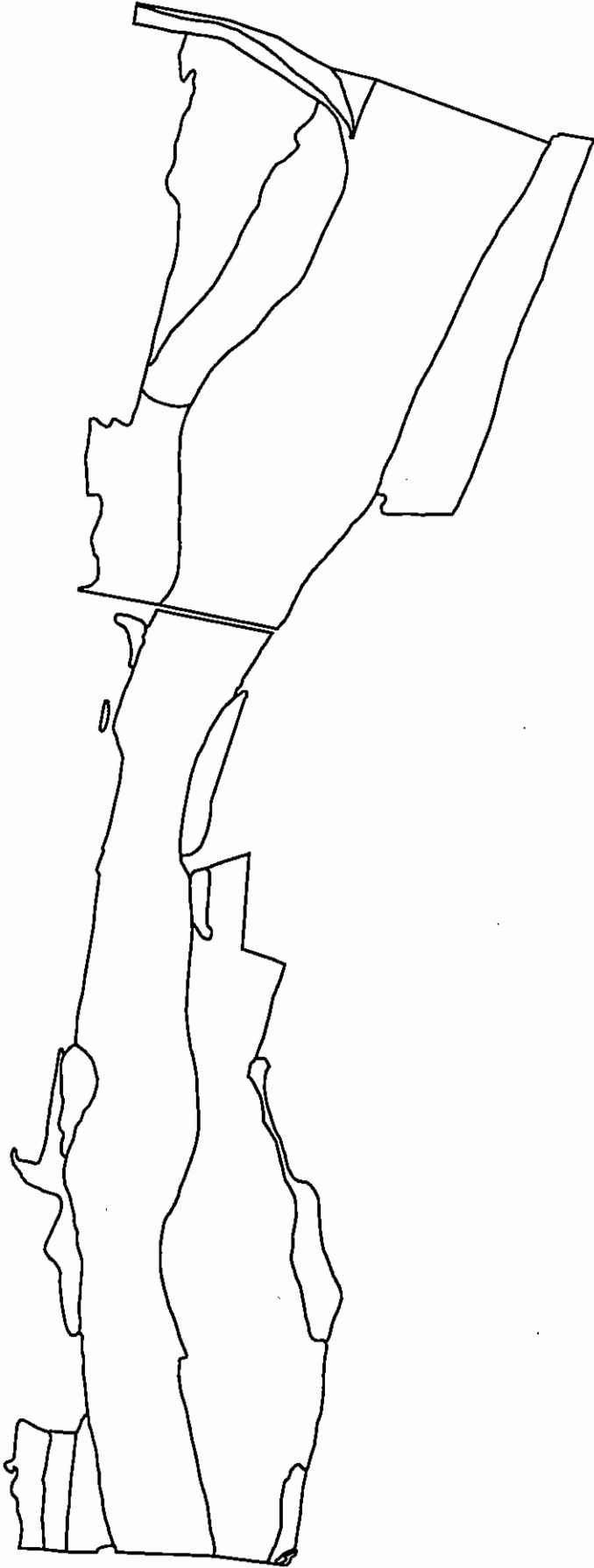
2860 1430 feet 0

Sheet 11  
Ventura County



# Distribution of Potential Habitat for Southwestern Willow Flycatcher

REC-08



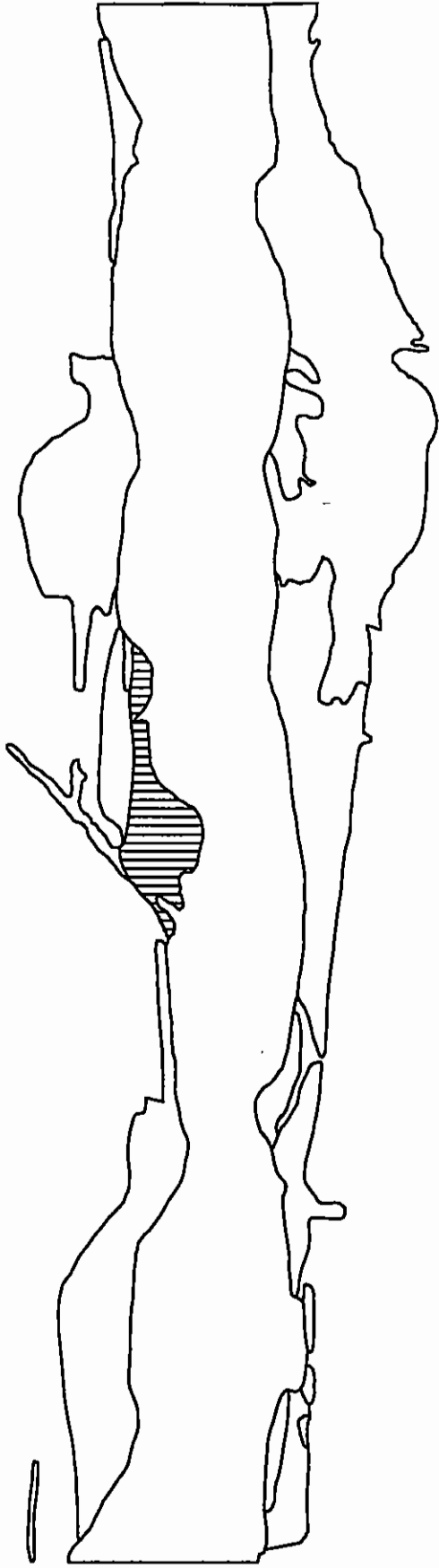
0  
1330 feet  
2660

Sheet 12  
Ventura County



Distribution of Potential Habitat for Southwestern Willow Flycatcher

REC-08



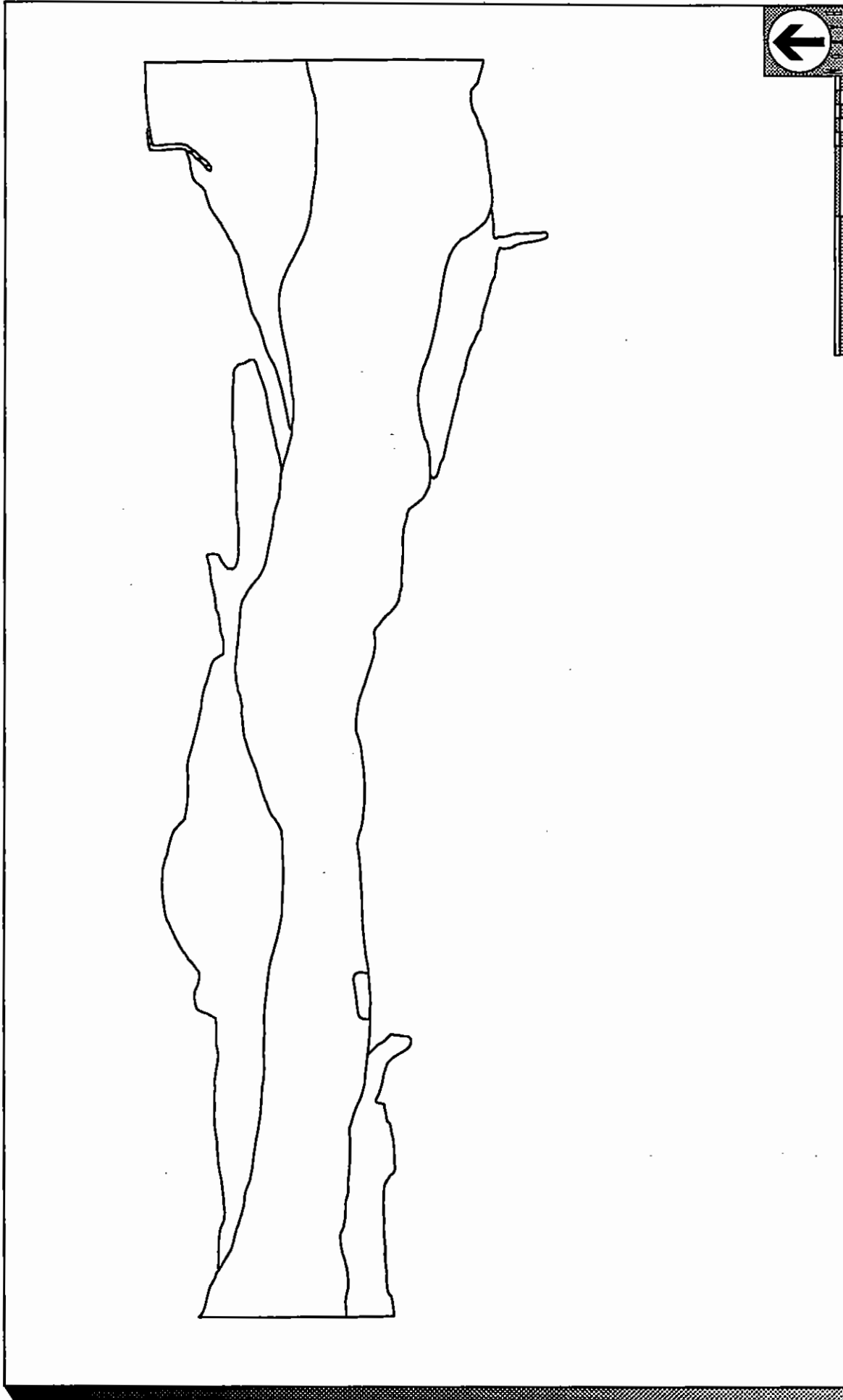
2660 1330 feet 0

Sheet 13  
Ventura County



# Distribution of Potential Habitat for Southwestern Willow Flycatcher

REC-08

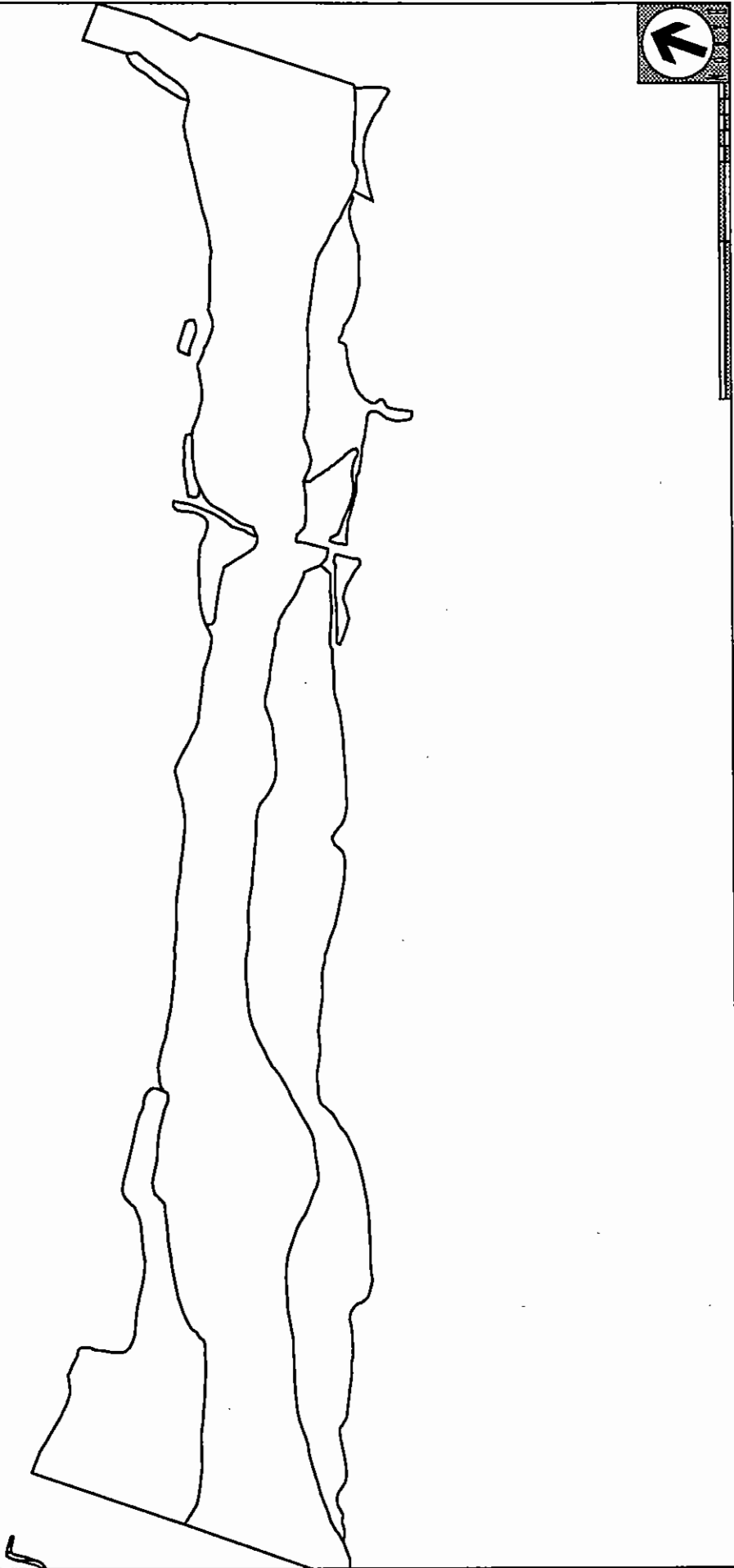


Sheet 14  
Ventura County



# Distribution of Potential Habitat for Southwestern Willow Flycatcher

REC-01



2740 1370 feet 0

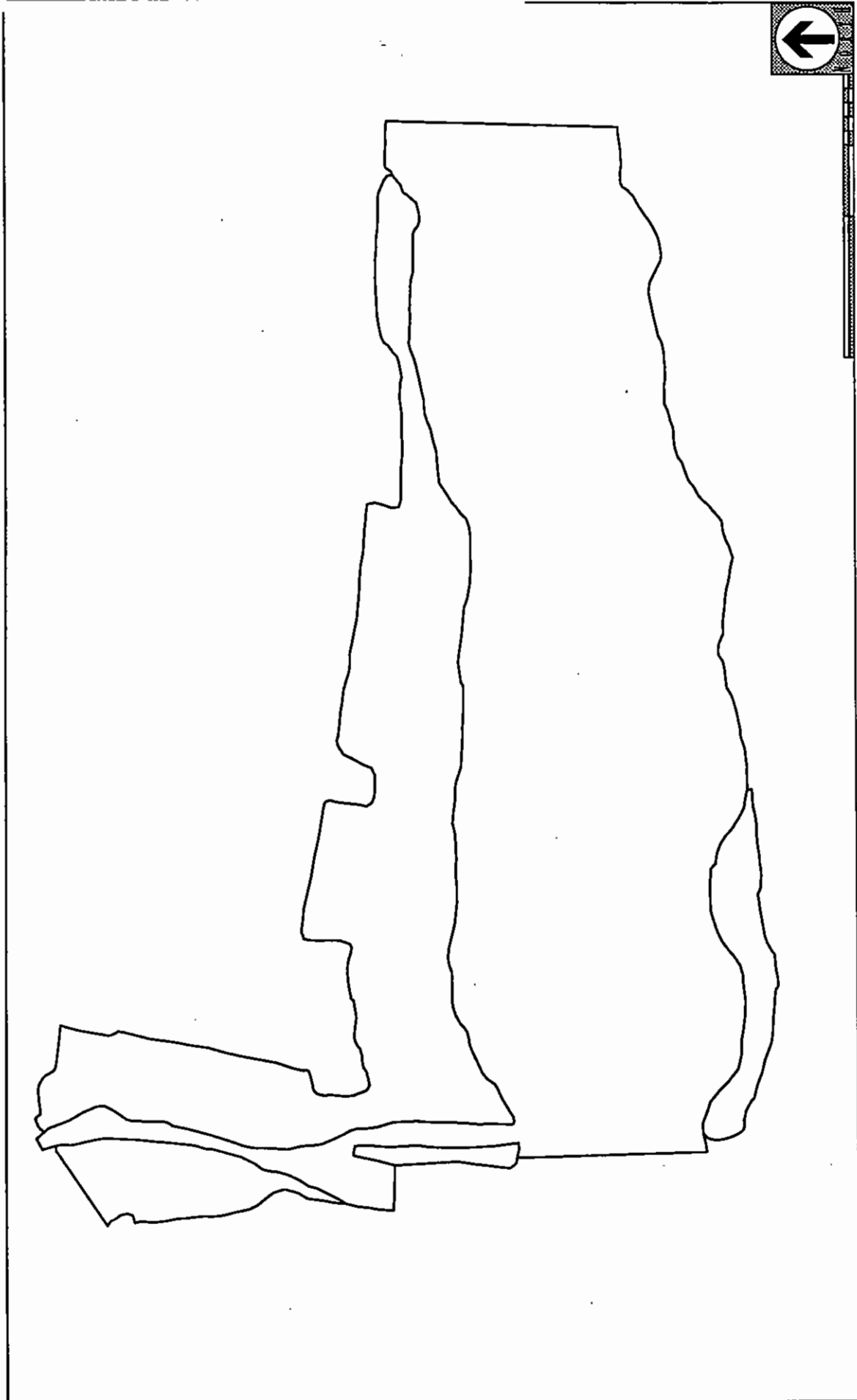
Sheet 15  
Ventura County



# Distribution of Potential Habitat for Southwestern Willow Flycatcher

REC00N





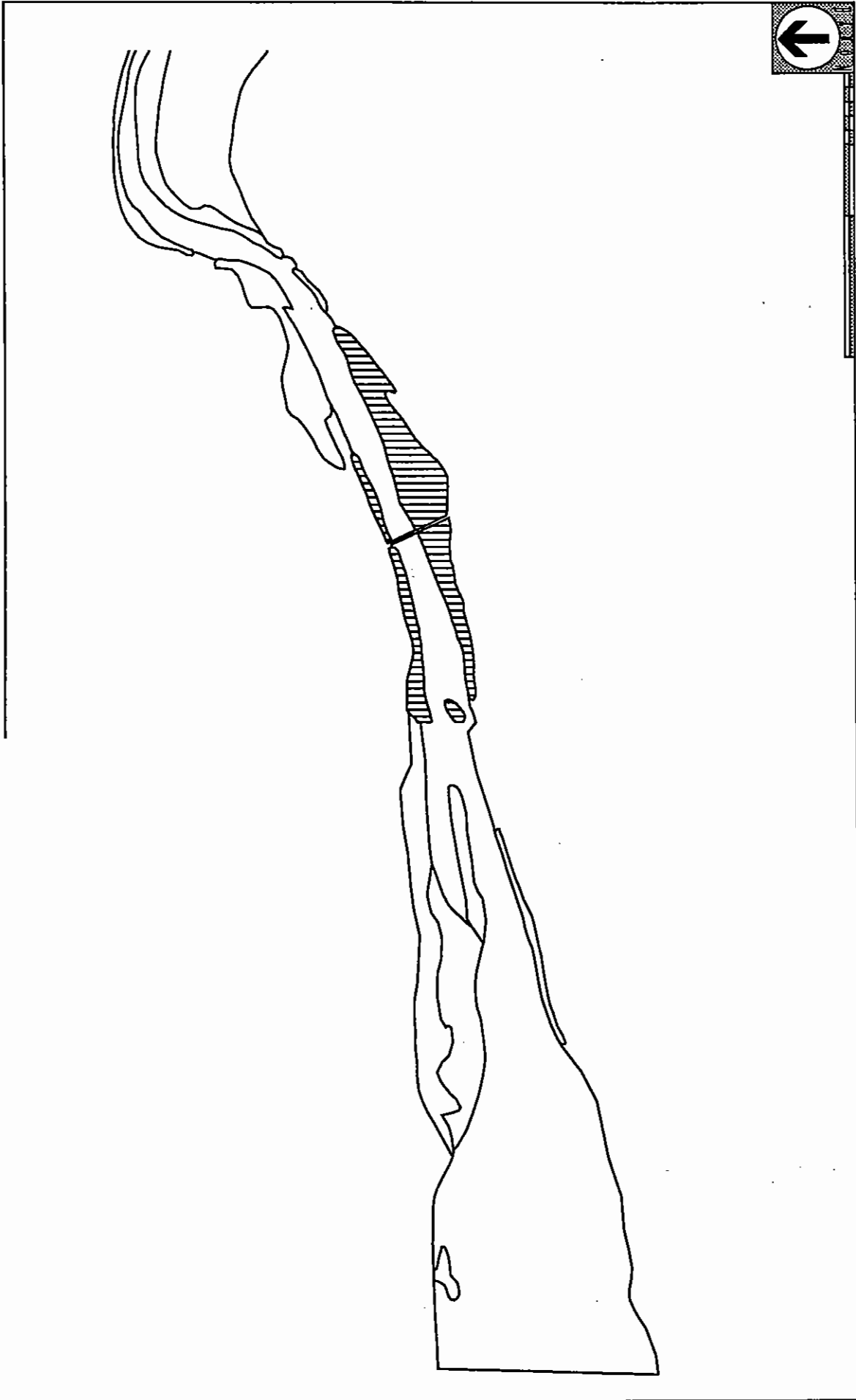
2120 1060 feet 0

Sheet 16  
Ventura County

# Distribution of Potential Habitat for Southwestern Willow Flycatcher



REC-01



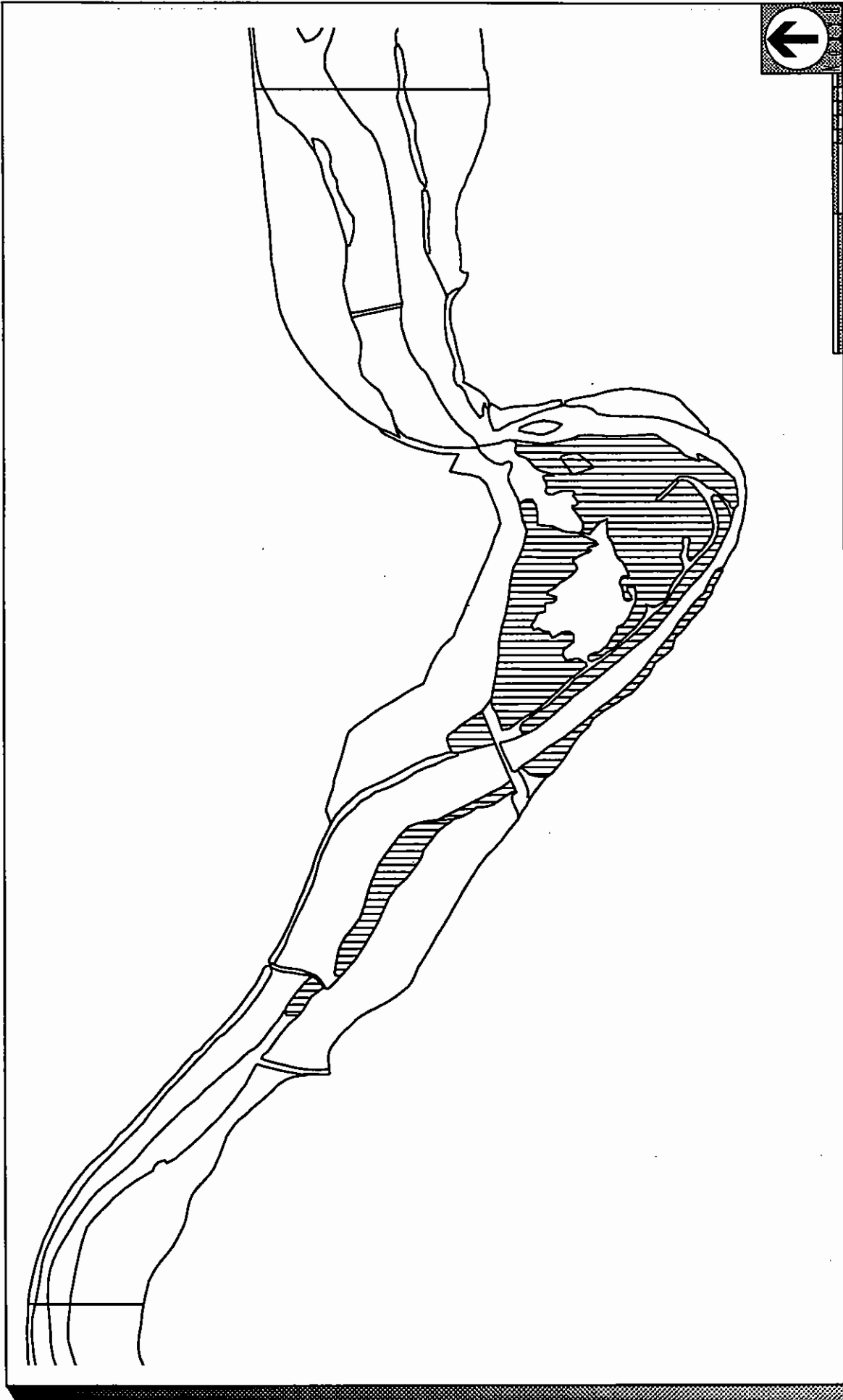
0 1110 2220 feet

Sheet 1  
Newhall Ranch

# Distribution of Potential Habitat for Southwestern Willow Flycatcher

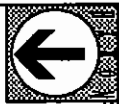


REC-08



Sheet 2  
Newhall Ranch

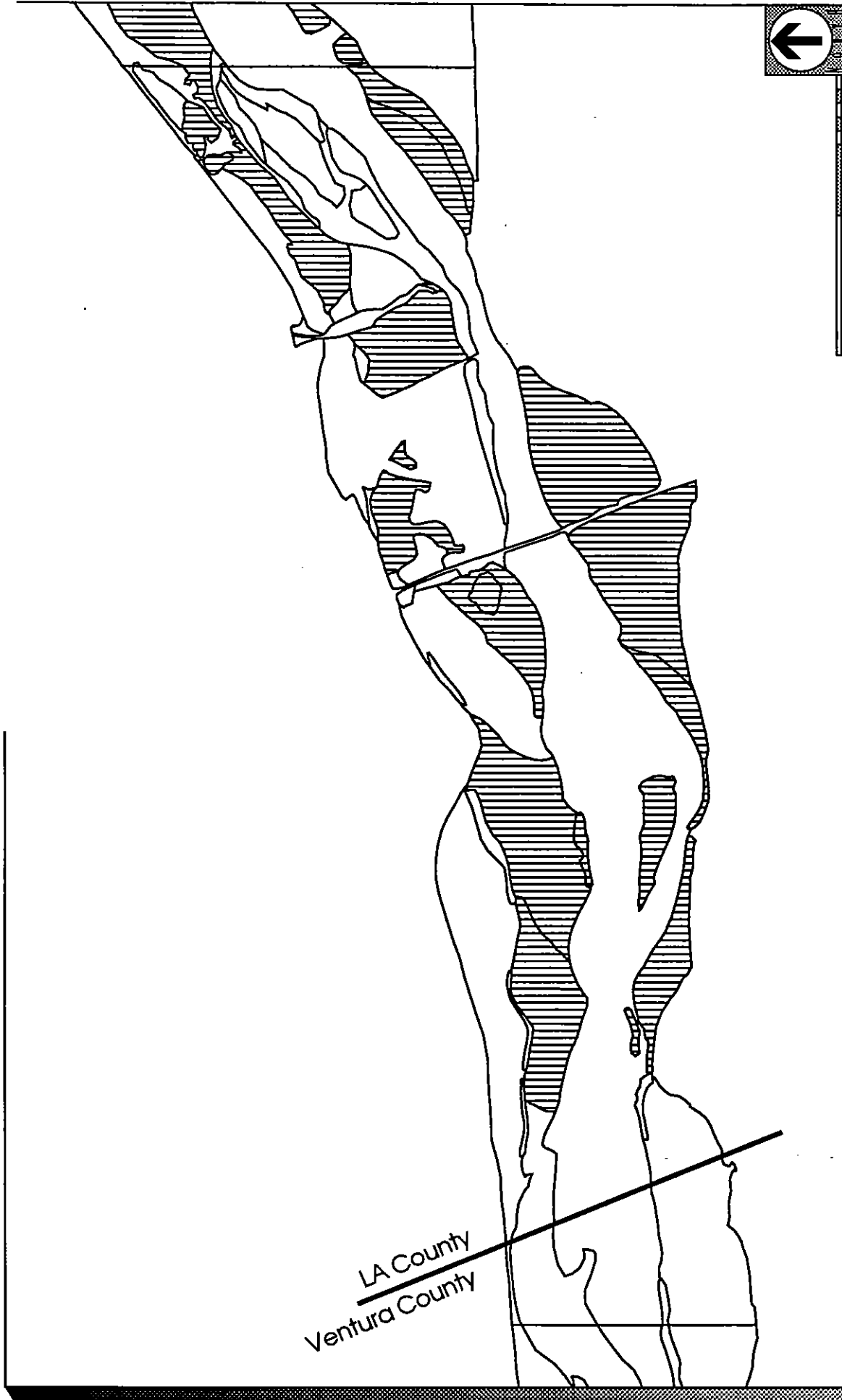
2300 1150 feet 0



# Distribution of Potential Habitat for Southwestern Willow Flycatcher



REGON



LA County  
Ventura County



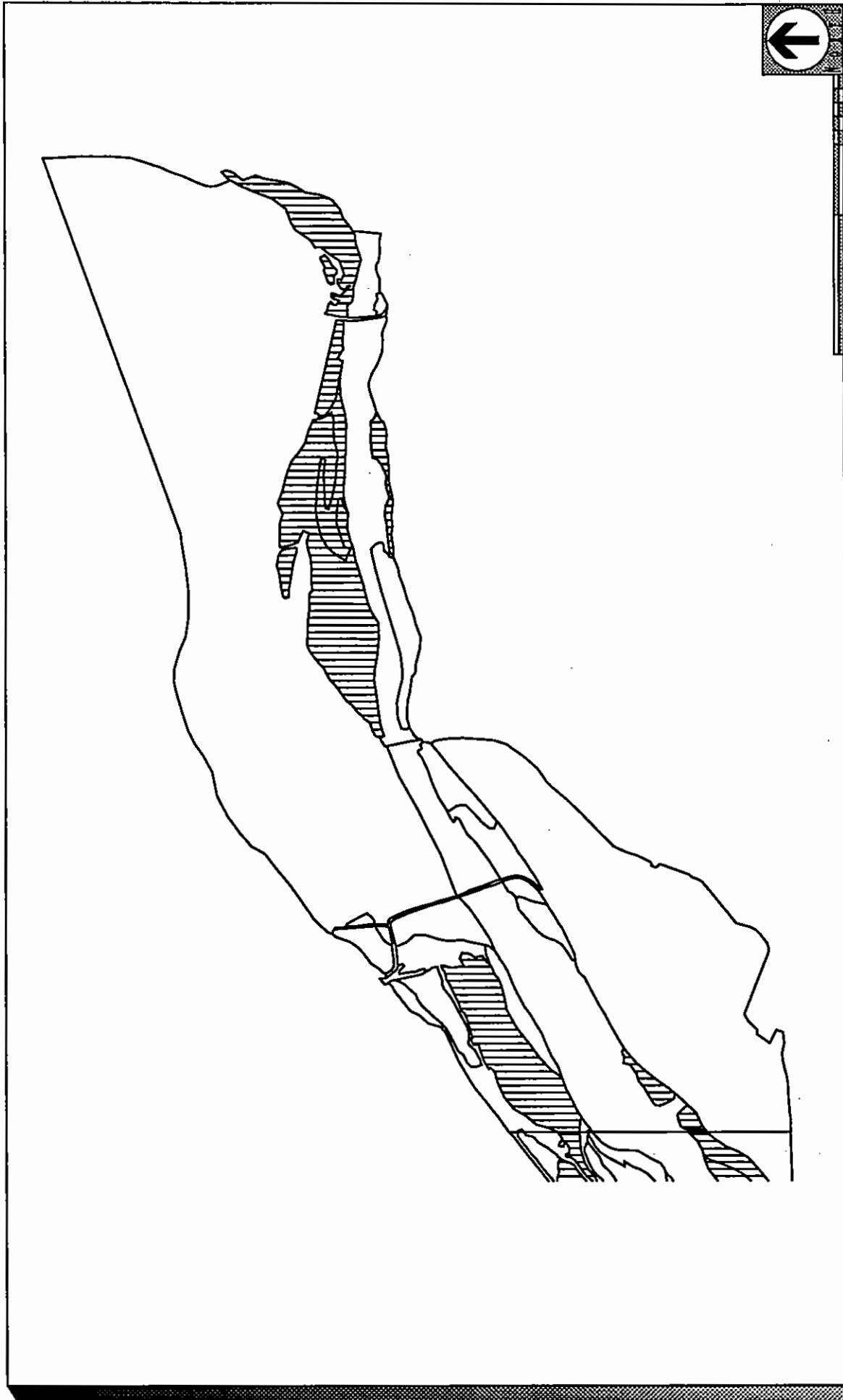
2220 1110 feet 0

Sheet 3  
Newhall Ranch



# Distribution of Potential Habitat for Southwestern Willow Flycatcher

REC-08

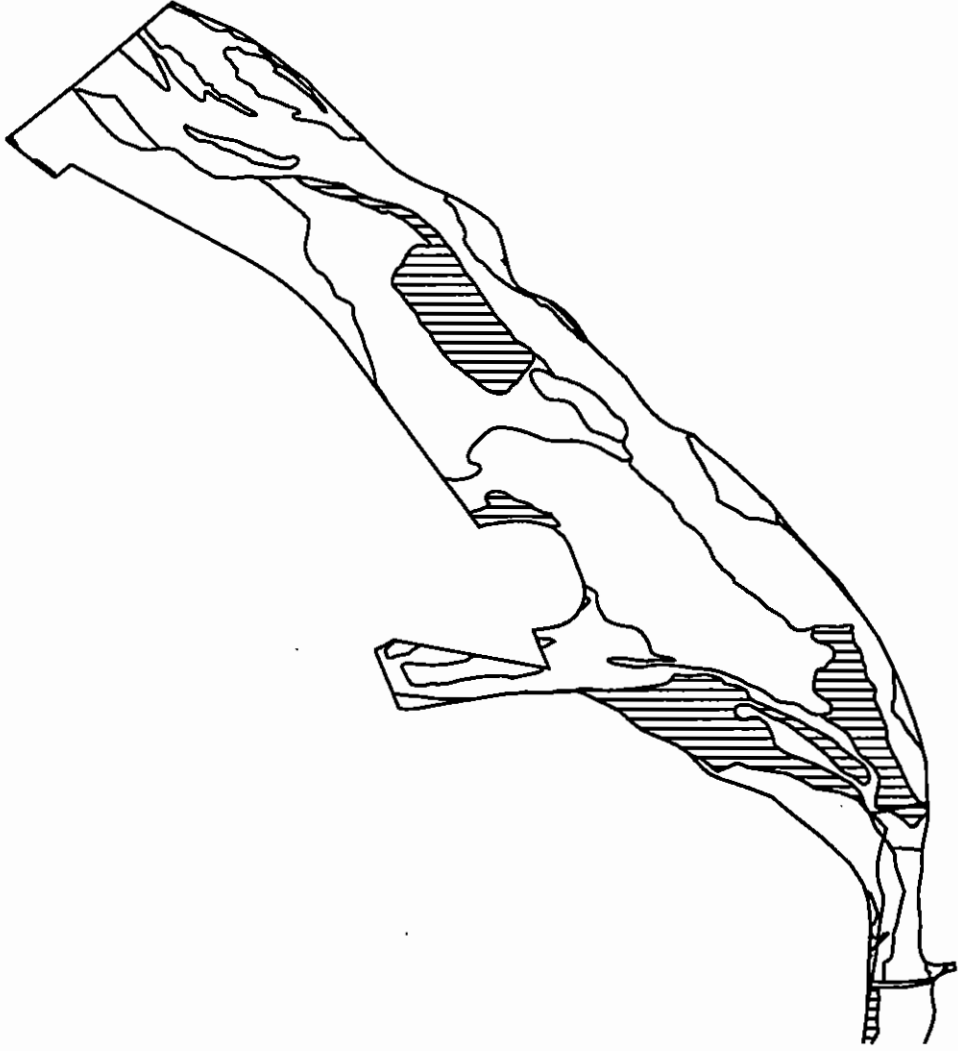


Sheet 4  
Newhall Ranch

# Distribution of Potential Habitat for Southwestern Willow Flycatcher



REGON



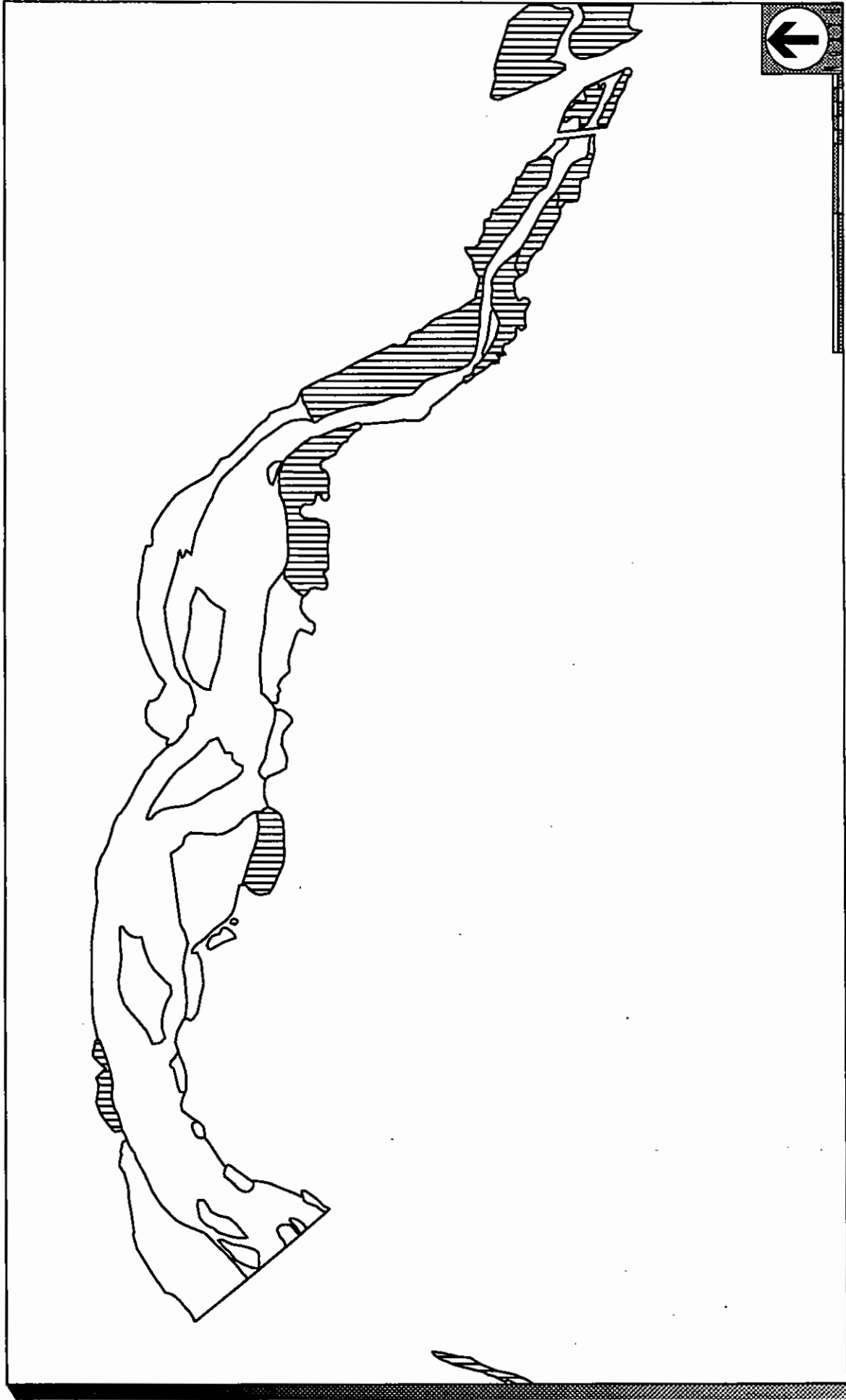
0 1240 2480 feet

Sheet 5  
Newhall Ranch

# Distribution of Potential Habitat for Southwestern Willow Flycatcher




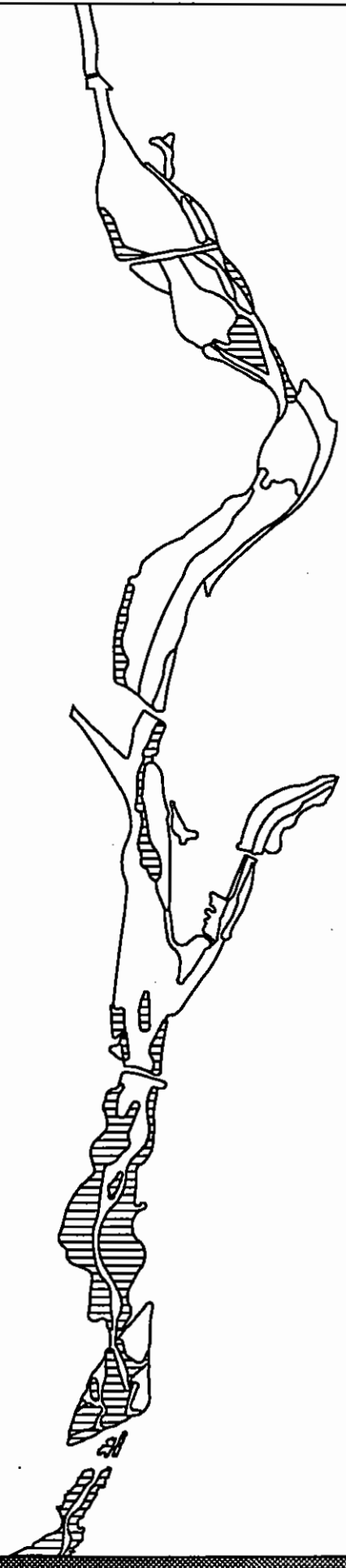
REGON



Sheet 6  
Newhall Ranch

# Distribution of Potential Habitat for Southwestern Willow Flycatcher





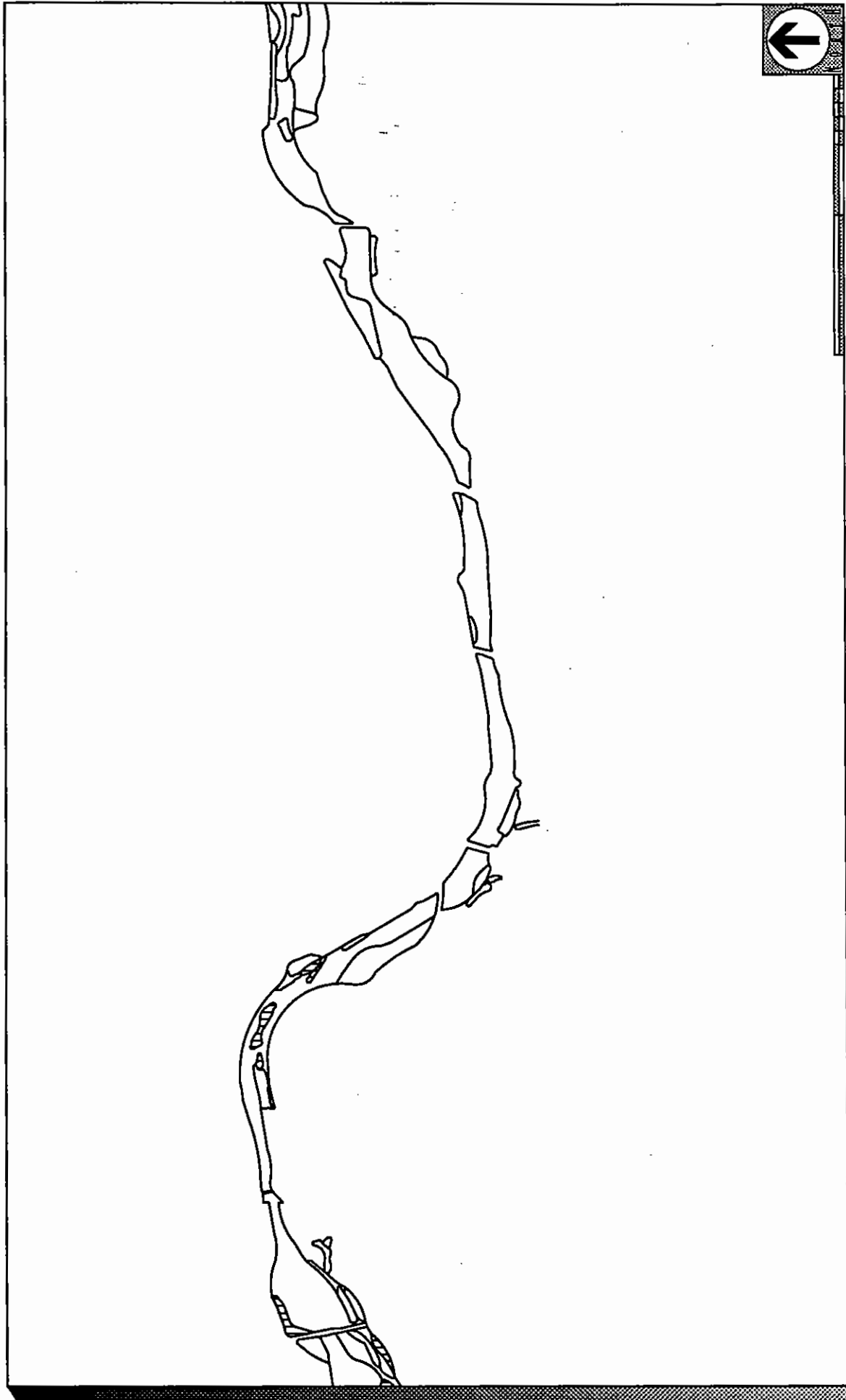
Sheet 1  
Los Angeles County

# Distribution of Potential Habitat for Southwestern Willow Flycatcher



REC-00






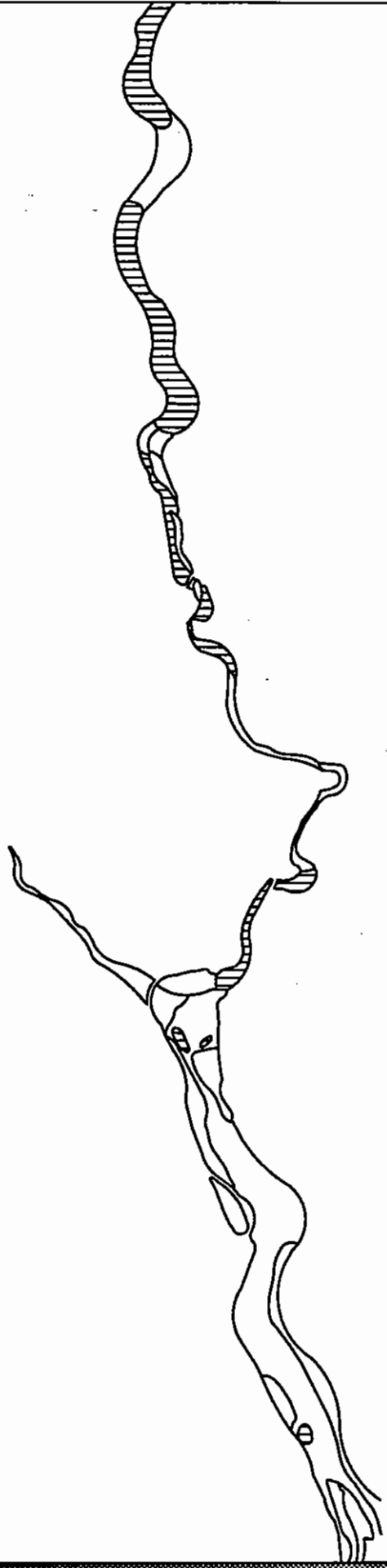
6700 3350 feet 0

Sheet 2  
Los Angeles County

# Distribution of Potential Habitat for Southwestern Willow Flycatcher



REC-08



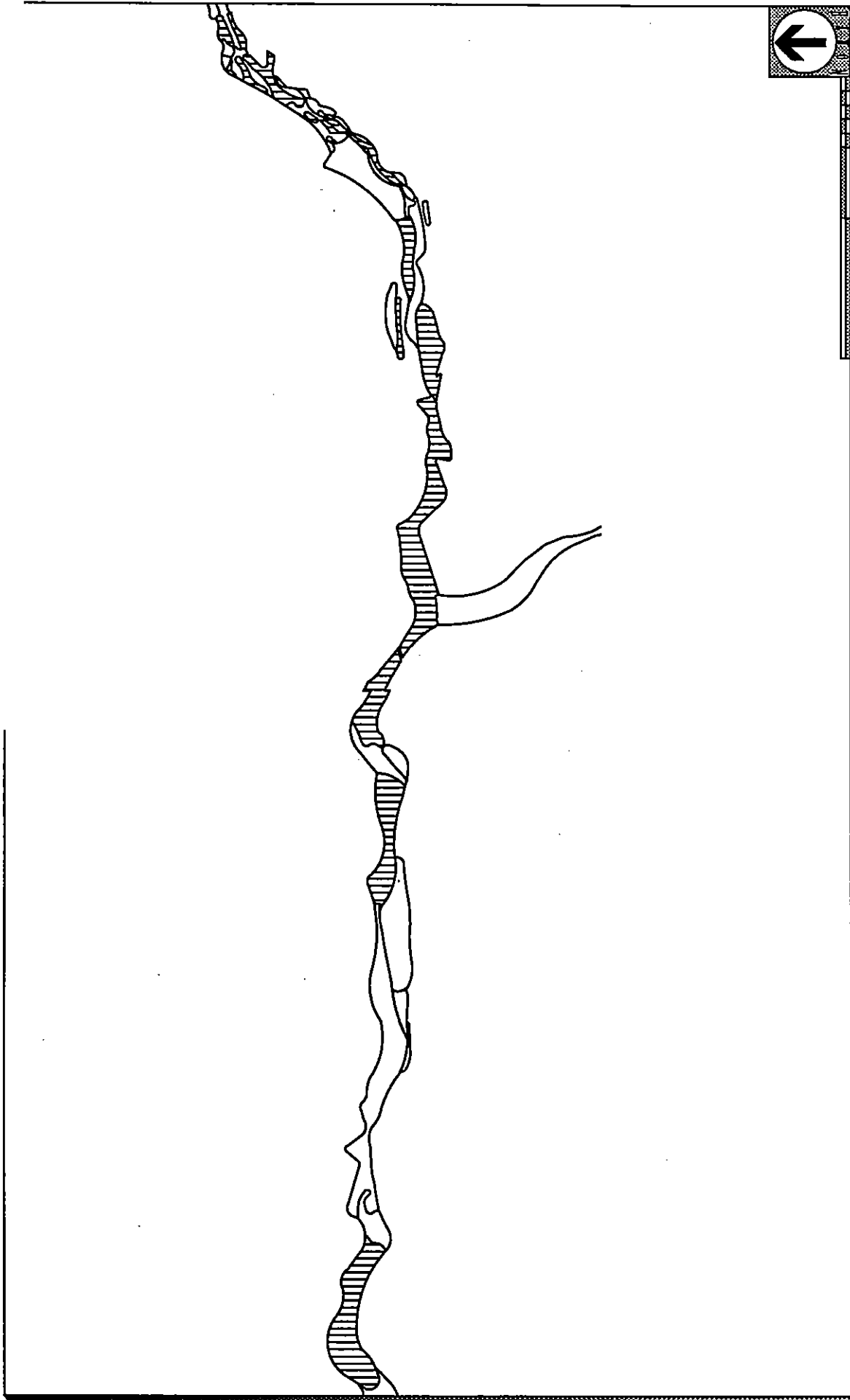
7240 3620 feet 0

Sheet 3  
Los Angeles County

# Distribution of Potential Habitat for Southwestern Willow Flycatcher



REC08

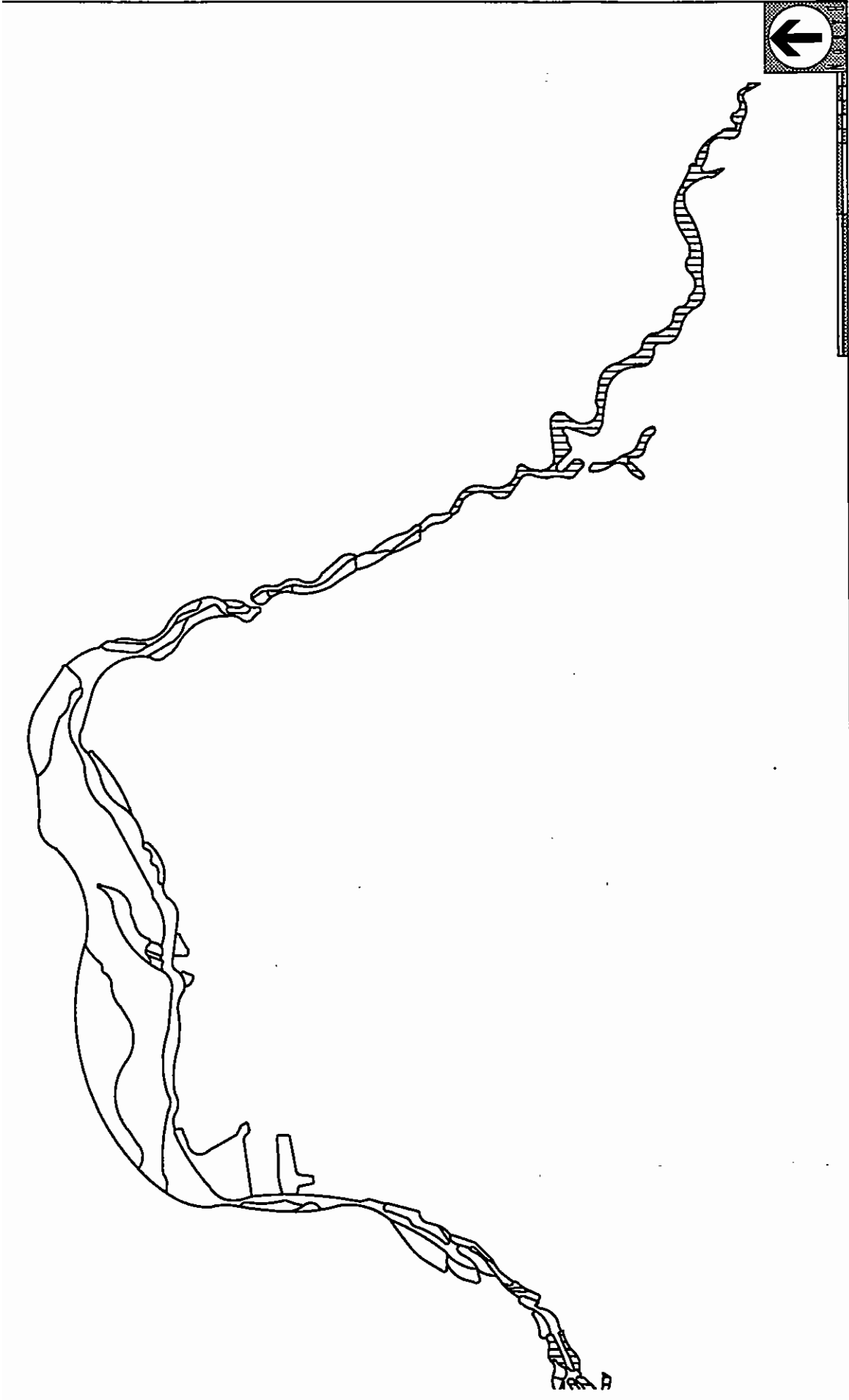


Sheet 4  
Los Angeles County

# Distribution of Potential Habitat for Southwestern Willow Flycatcher



REC'D

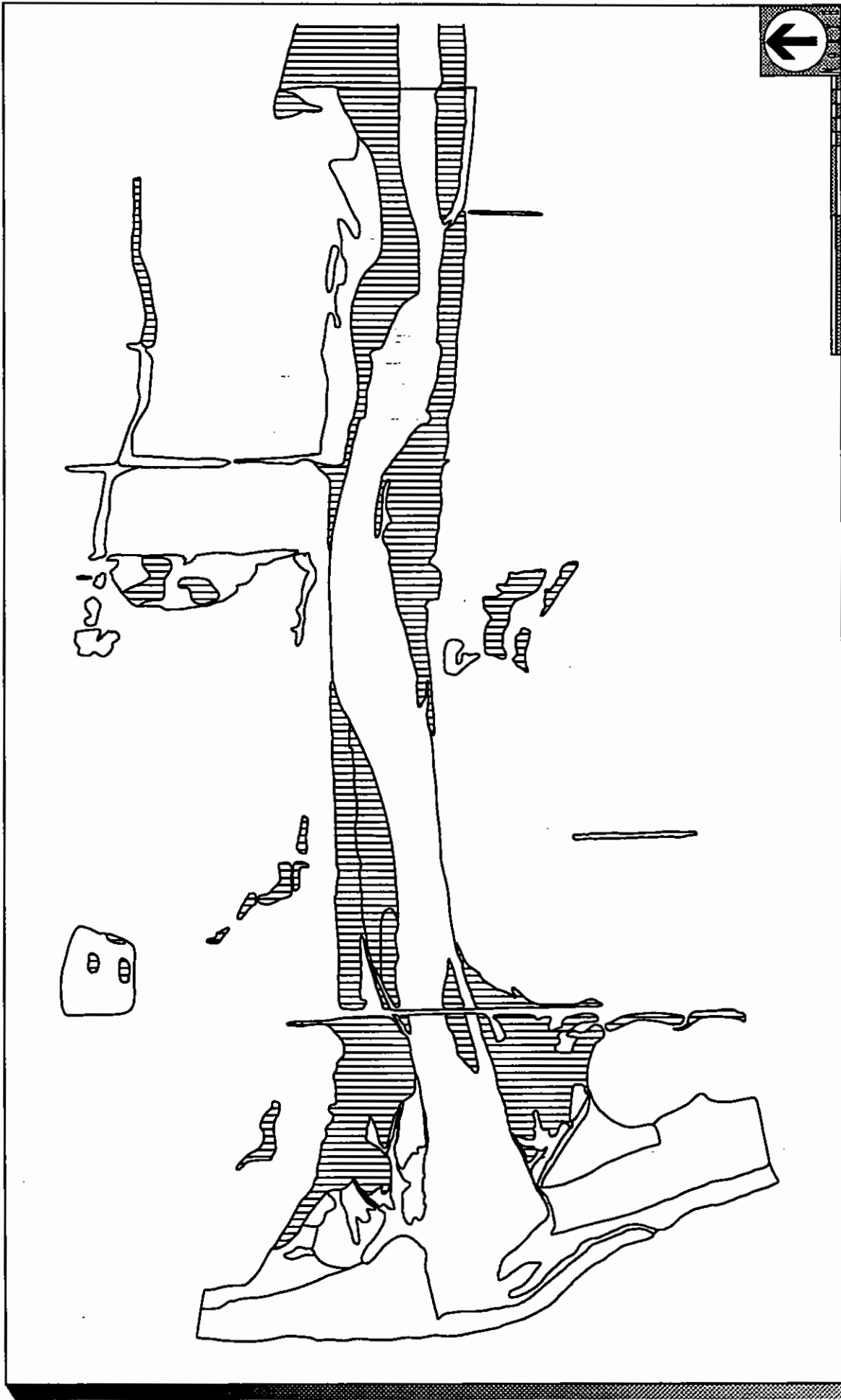


Sheet 5  
Los Angeles County

# Distribution of Potential Habitat for Southwestern Willow Flycatcher



REC-08

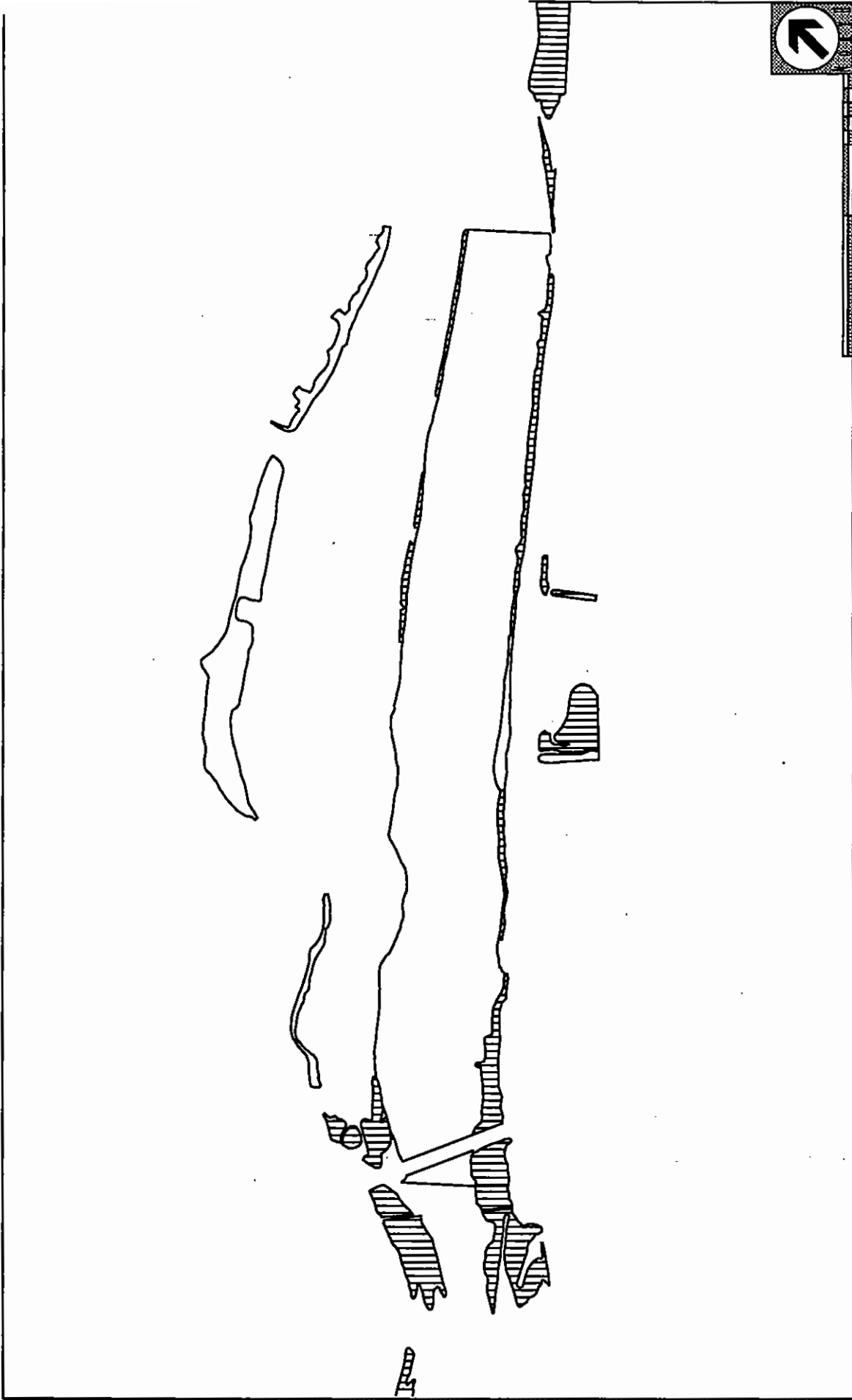


Sheet 1  
Ventura County

# Distribution of Potential Habitat for Non-listed Riparian Birds





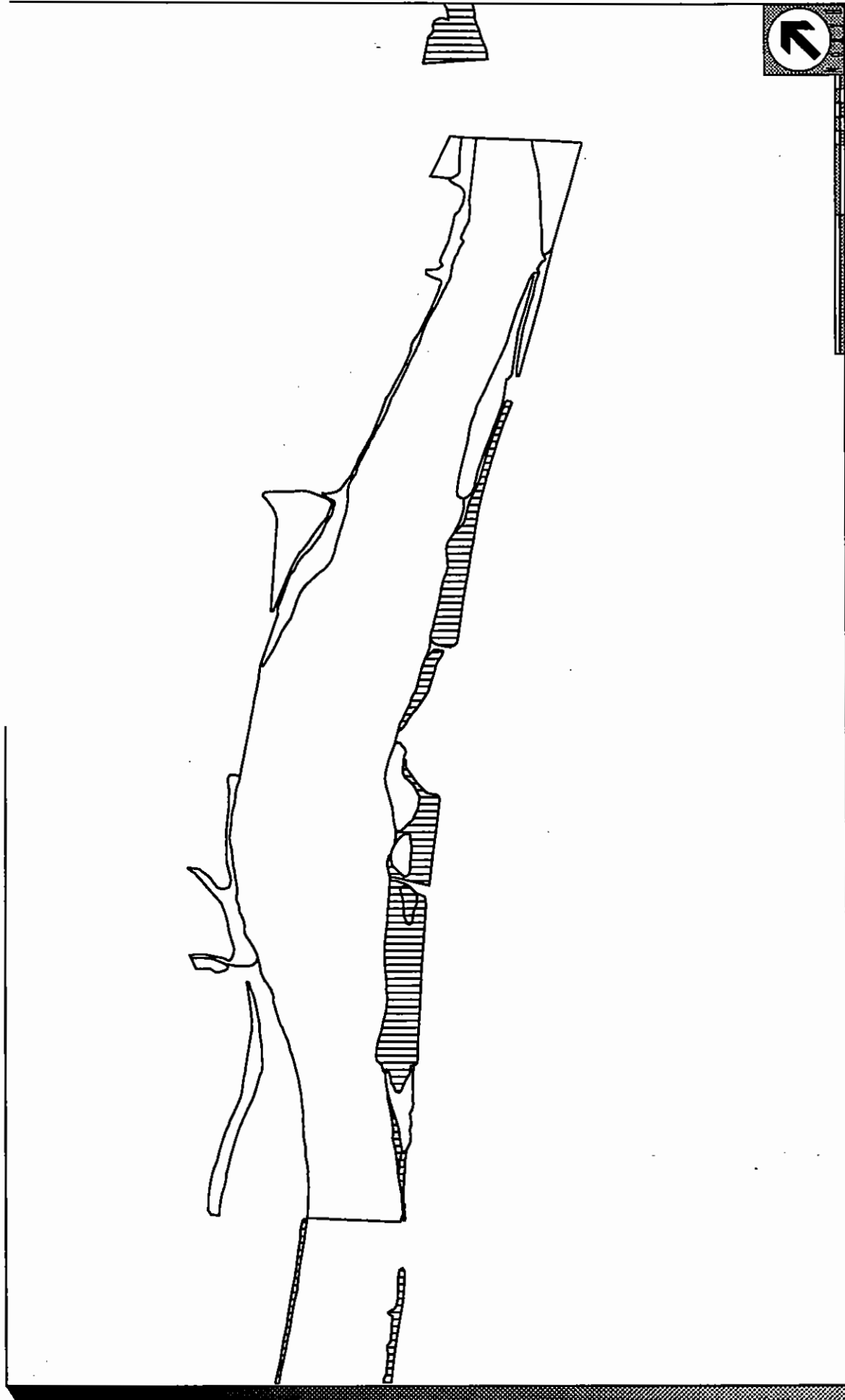


Sheet 3  
Ventura County

# Distribution of Potential Habitat for Non-listed Riparian Birds



REC-00



Sheet 4  
Ventura County

2480 1240 feet 0

# Distribution of Potential Habitat for Non-listed Riparian Birds



REGION



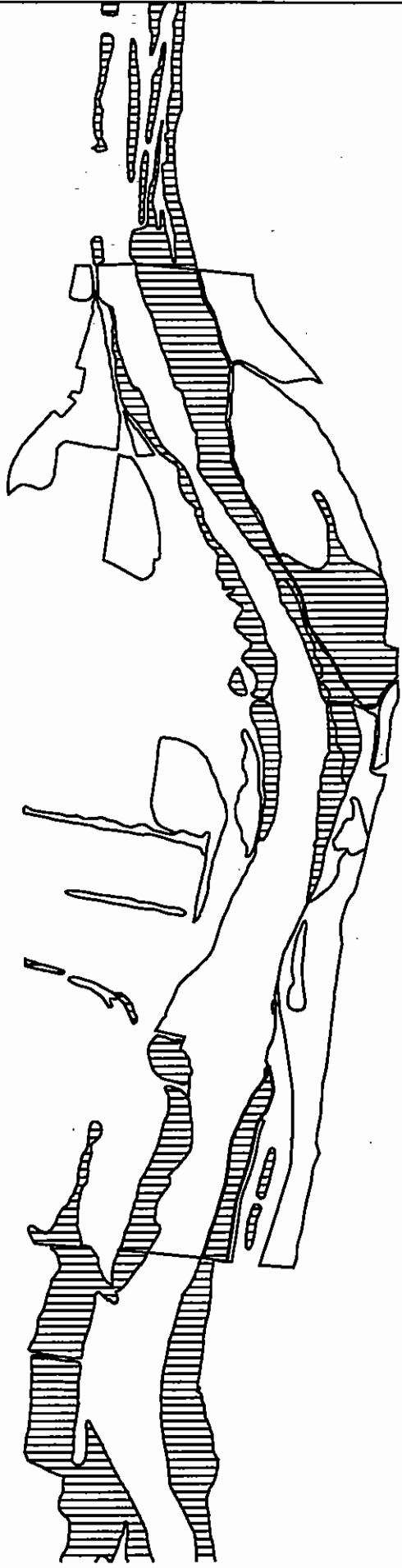


0 3300 1650 feet

Sheet 5  
Ventura County

# Distribution of Potential Habitat for Non-listed Riparian Birds



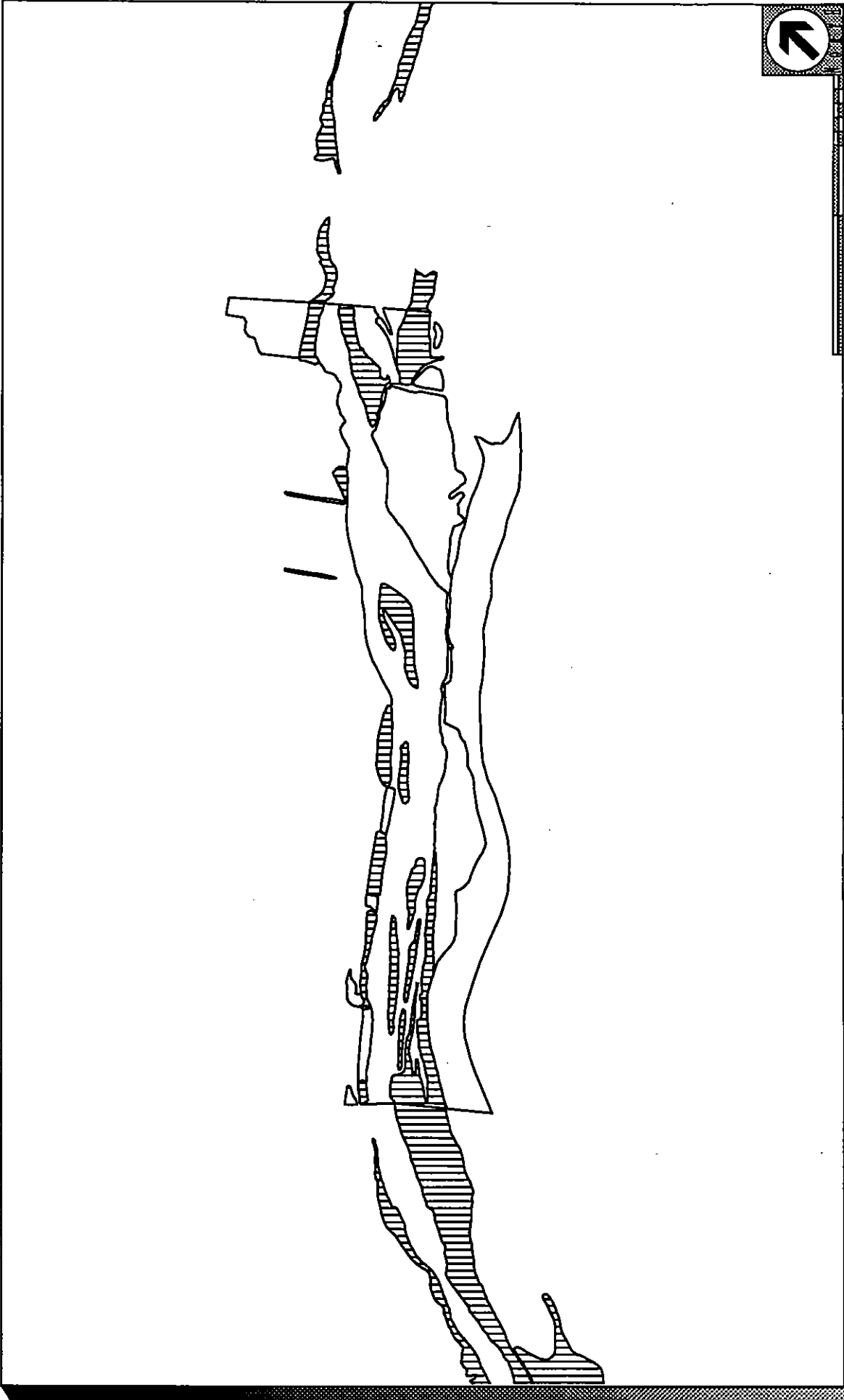


Sheet 6  
Ventura County

# Distribution of Potential Habitat for Non-listed Riparian Birds



REG-08



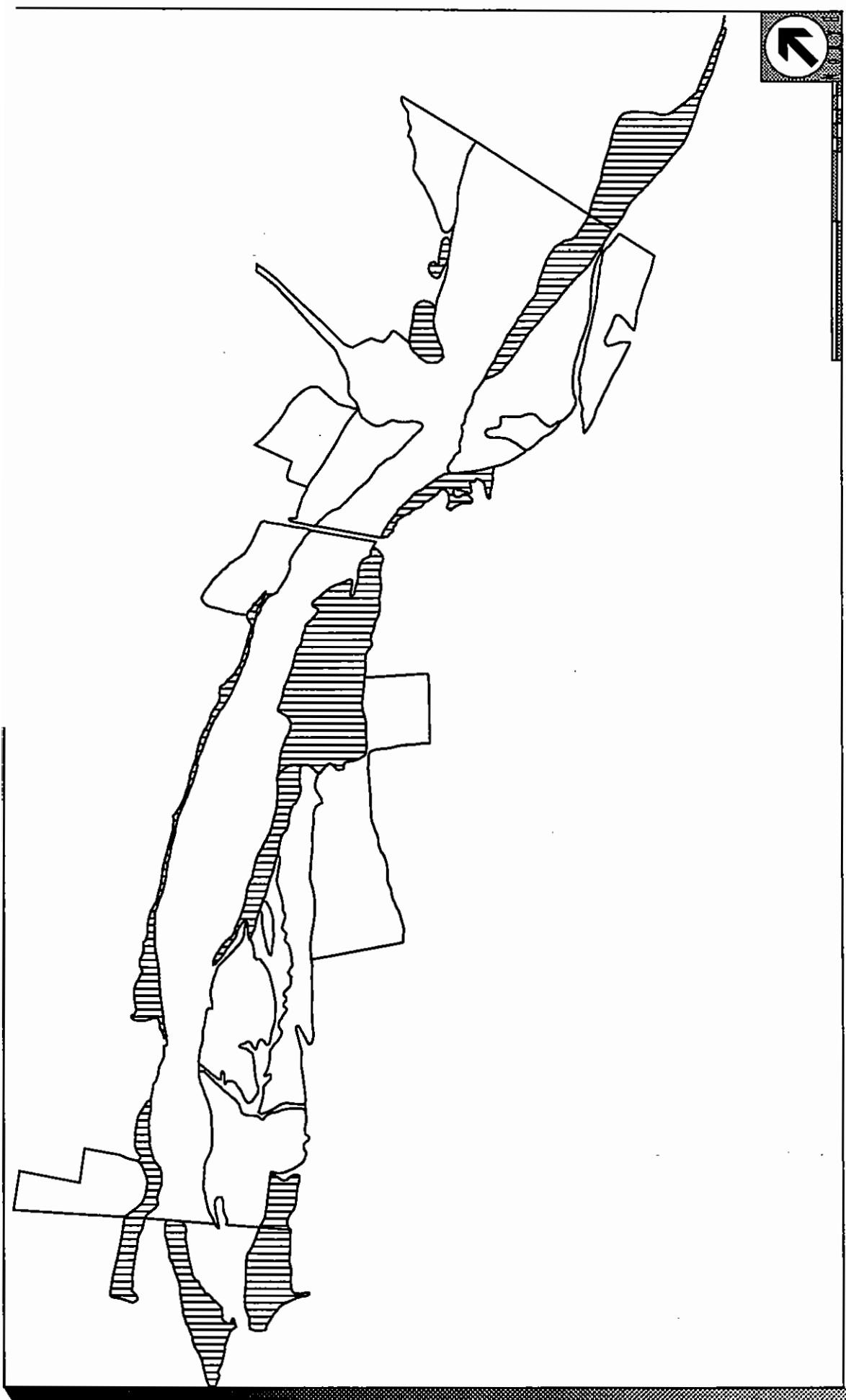
Sheet 7  
Ventura County

3540 1770 feet 0

# Distribution of Potential Habitat for Non-listed Riparian Birds



REC-01



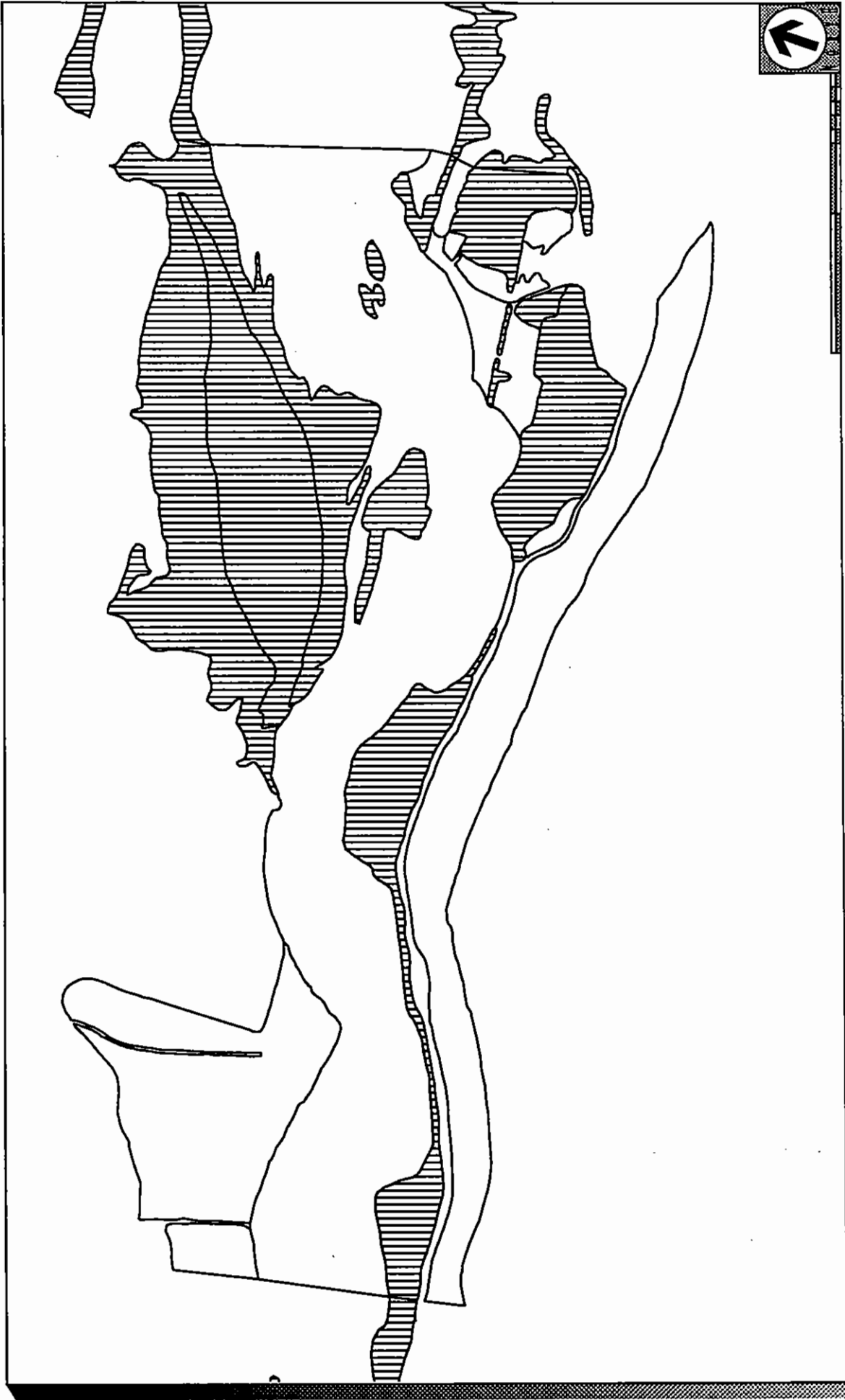
0 1280 2560 feet

Sheet 8  
Venturo County

# Distribution of Potential Habitat for Non-listed Riparian Birds



REC-08



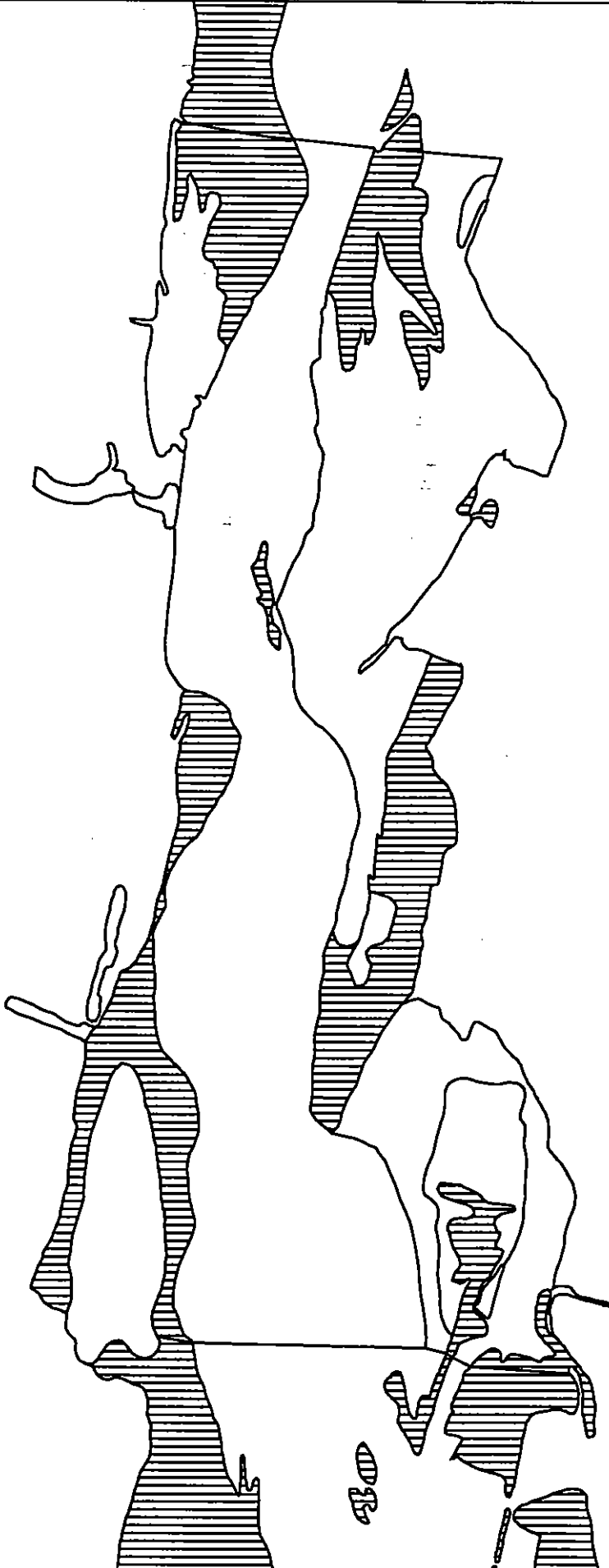
Sheet 9  
Ventura County

2600 1300 feet 0

### Distribution of Potential Habitat for Non-listed Riparian Birds



RECON



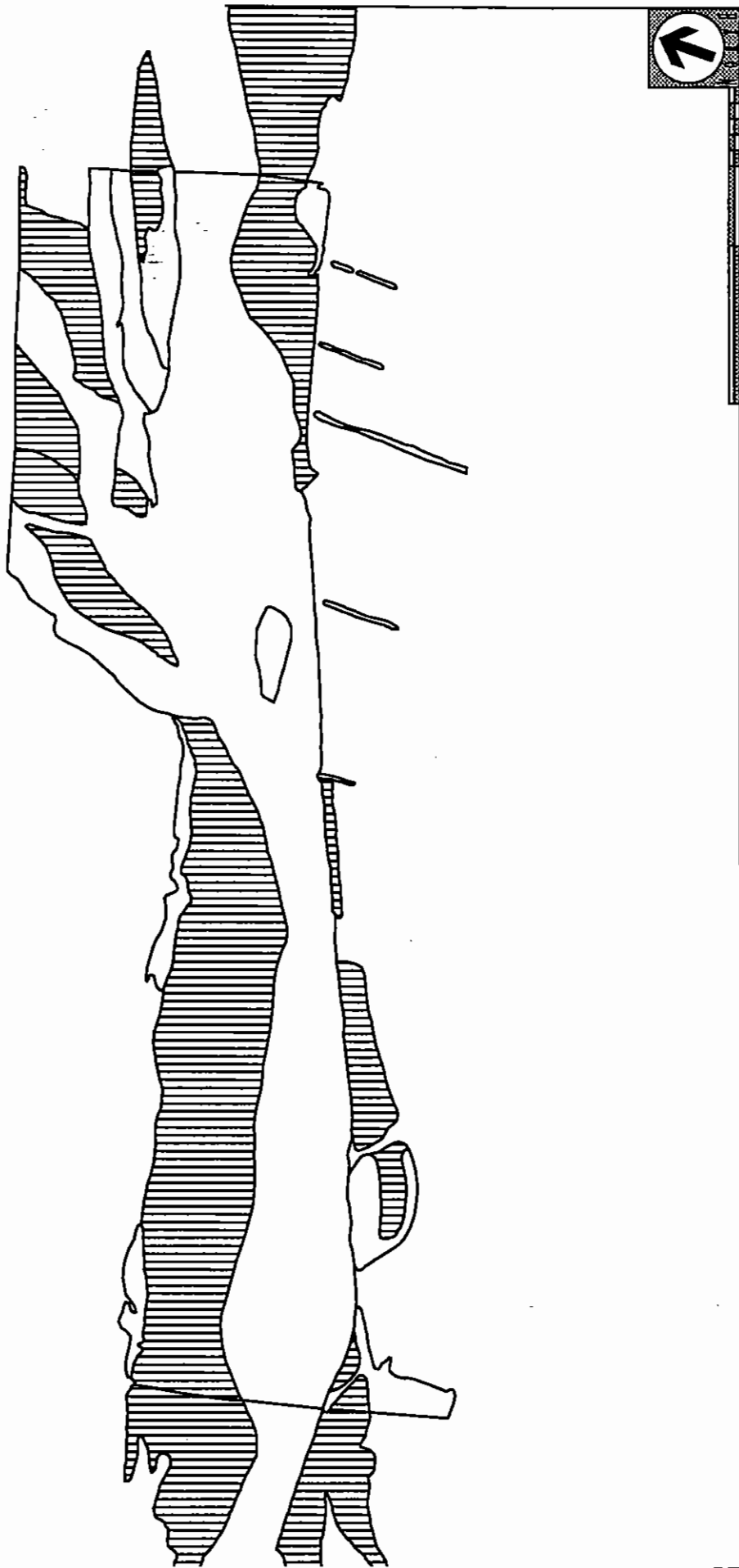
2820 1410 feet 0

Sheet 10  
Ventura County

Distribution of Potential Habitat for Non-listed Riparian Birds



REGON

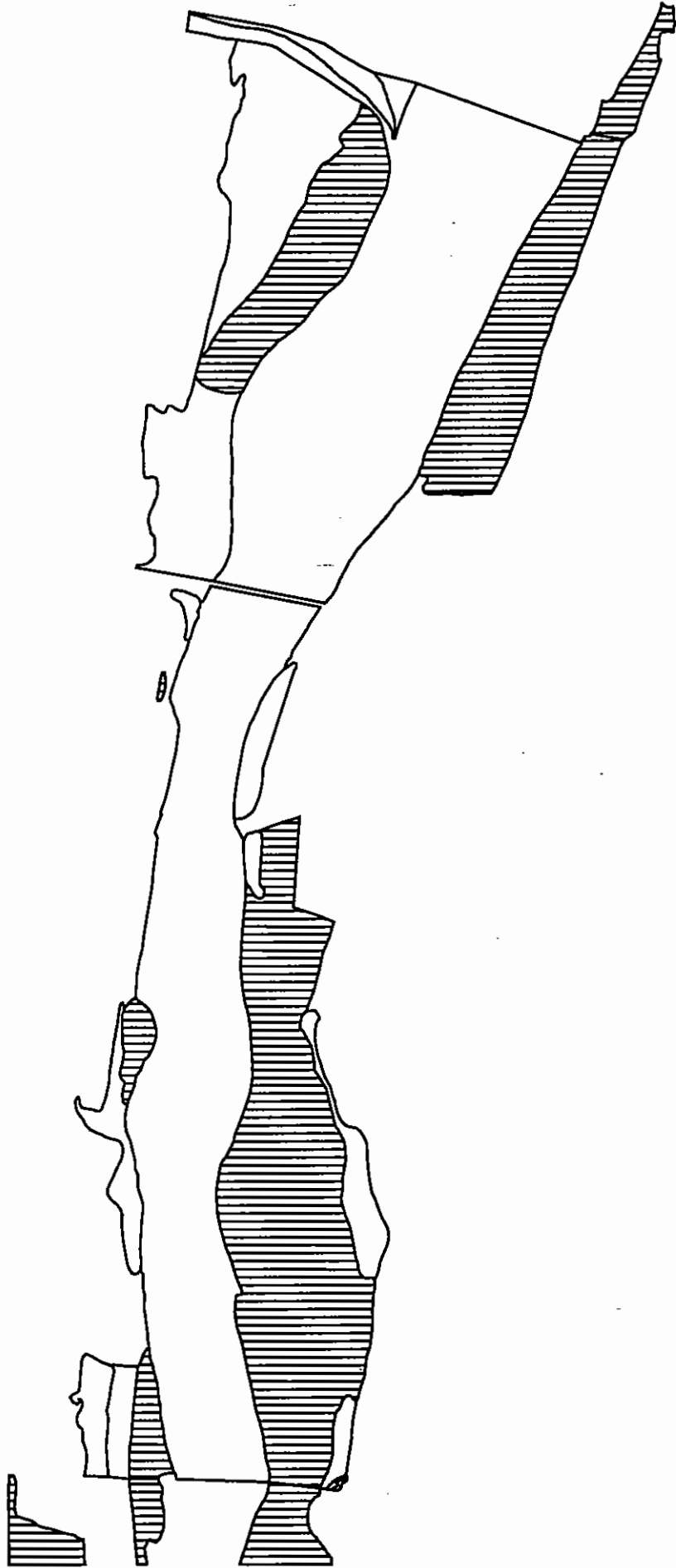


Sheet 11  
Ventura County

2860 1430 feet 0

Distribution of Potential Habitat for Non-listed Riparian Birds





0 1330 2660 feet

Sheet 12

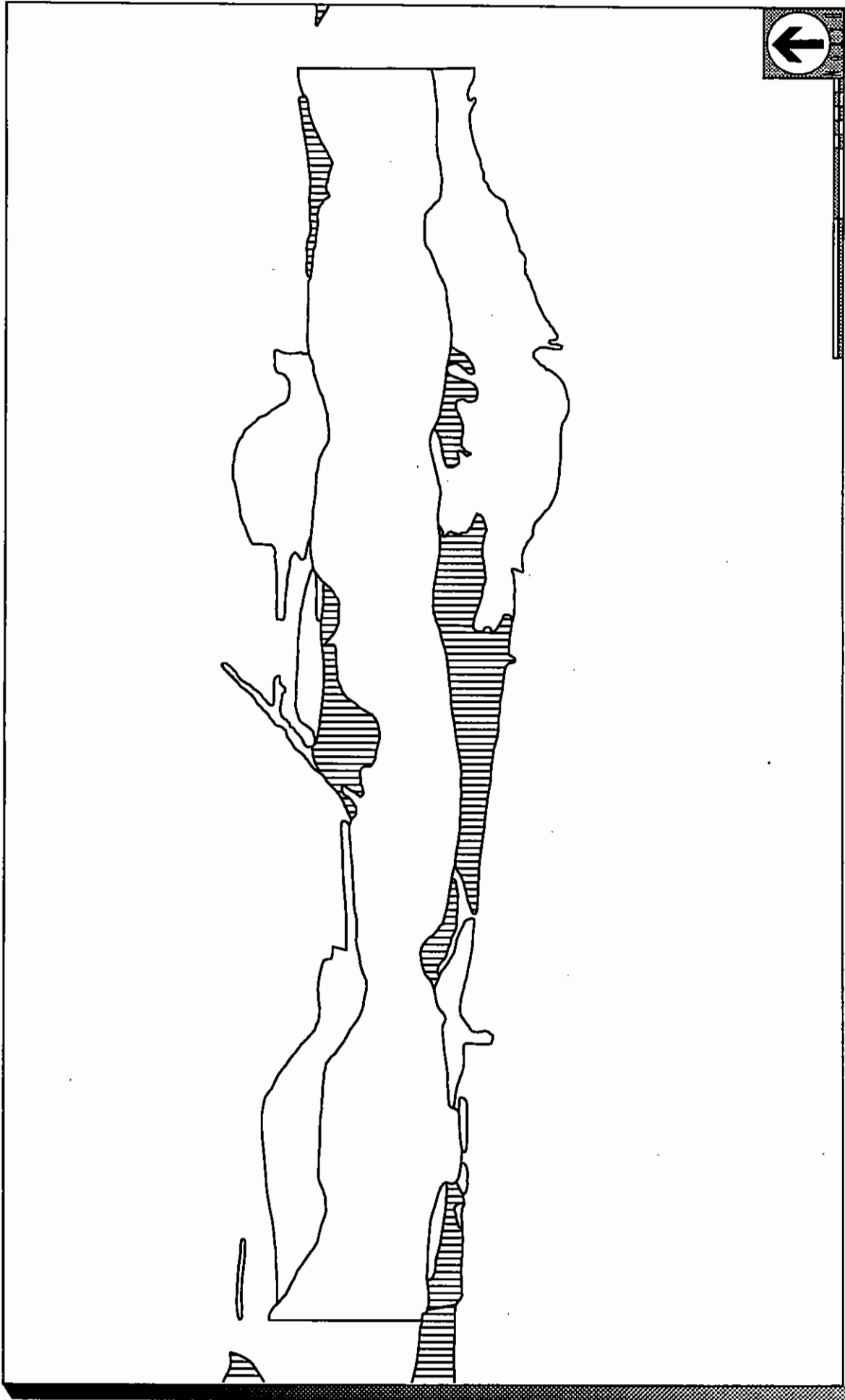
Ventura County

# Distribution of Potential Habitat for Non-listed Riparian Birds



REG-08




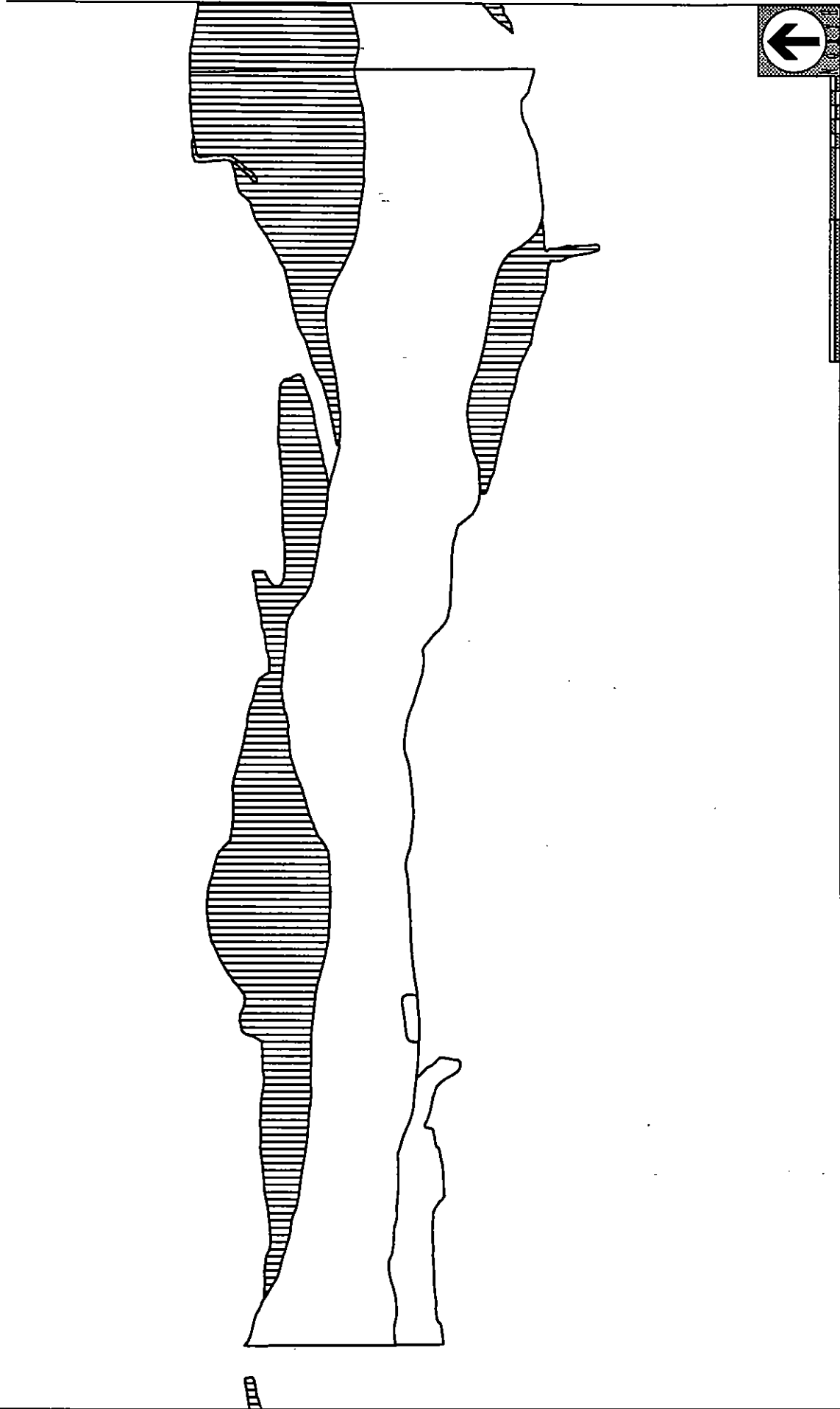


Sheet 13  
Ventura County

2660 1330 feet 0

### Distribution of Potential Habitat for Non-listed Riparian Birds





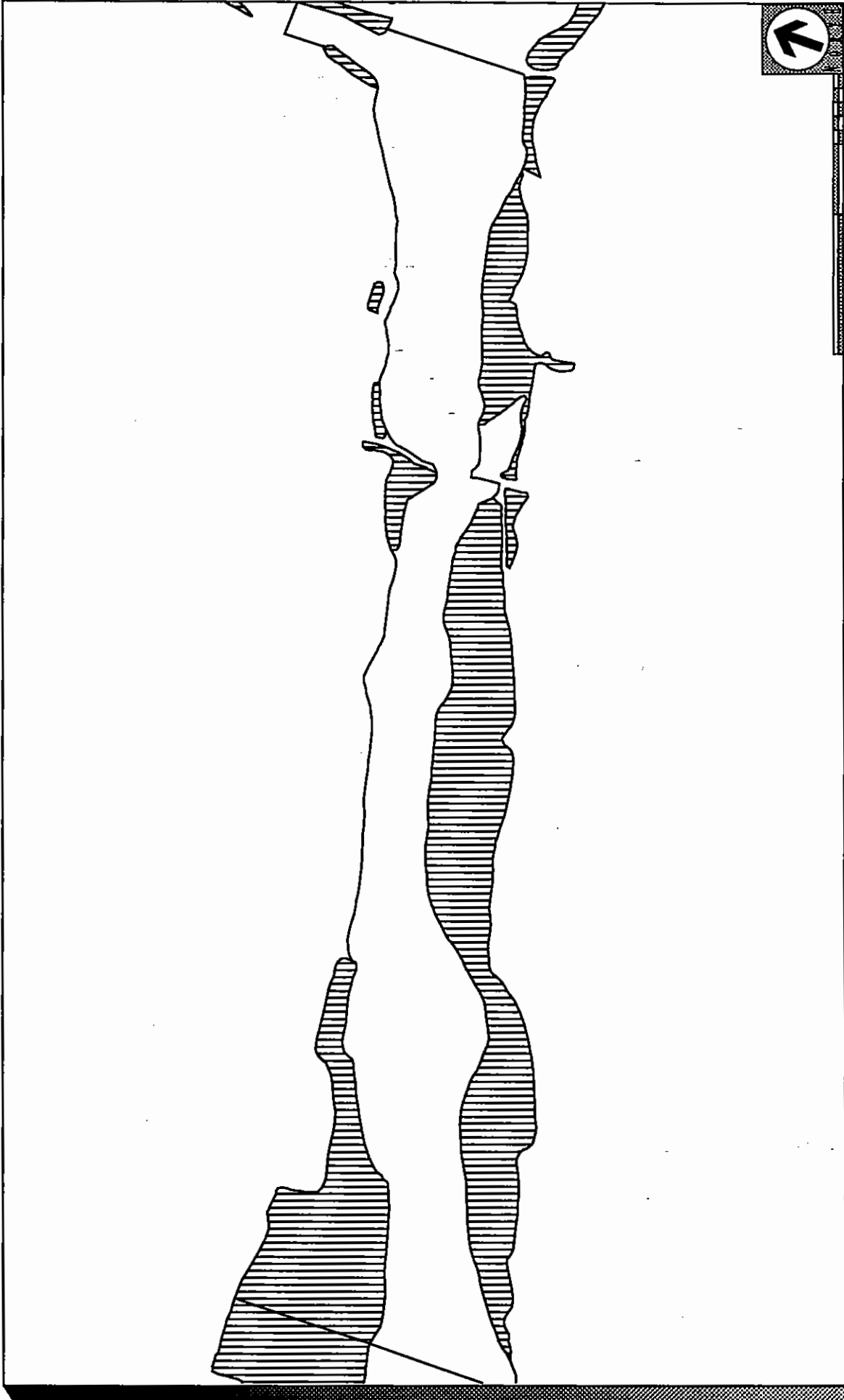
0 1200 2400 feet

Sheet 14  
Ventura County

# Distribution of Potential Habitat for Non-listed Riparian Birds



REC-08



2740 1370 feet 0

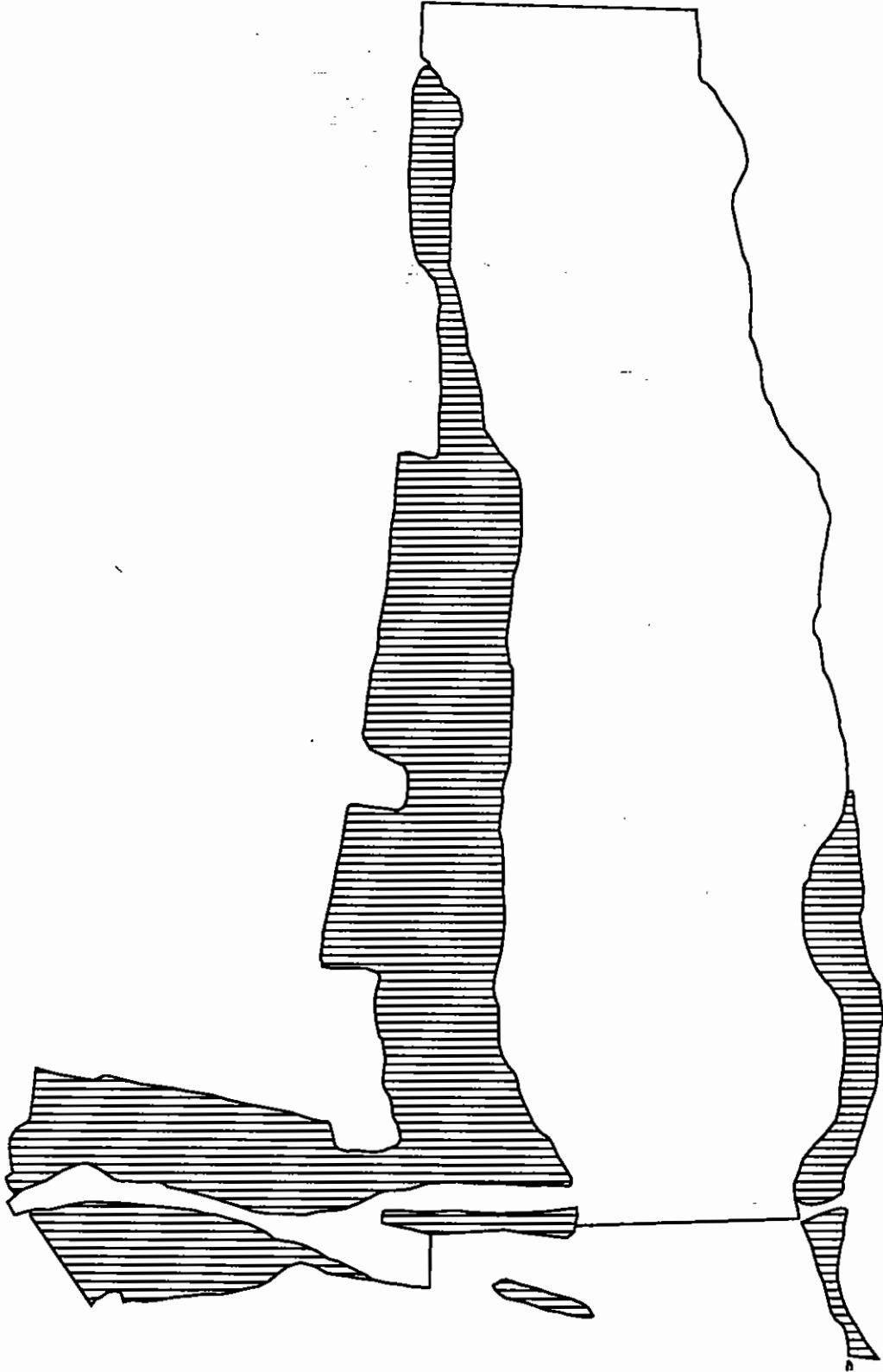


Sheet 15  
Ventura County

# Distribution of Potential Habitat for Non-listed Riparian Birds



RECON



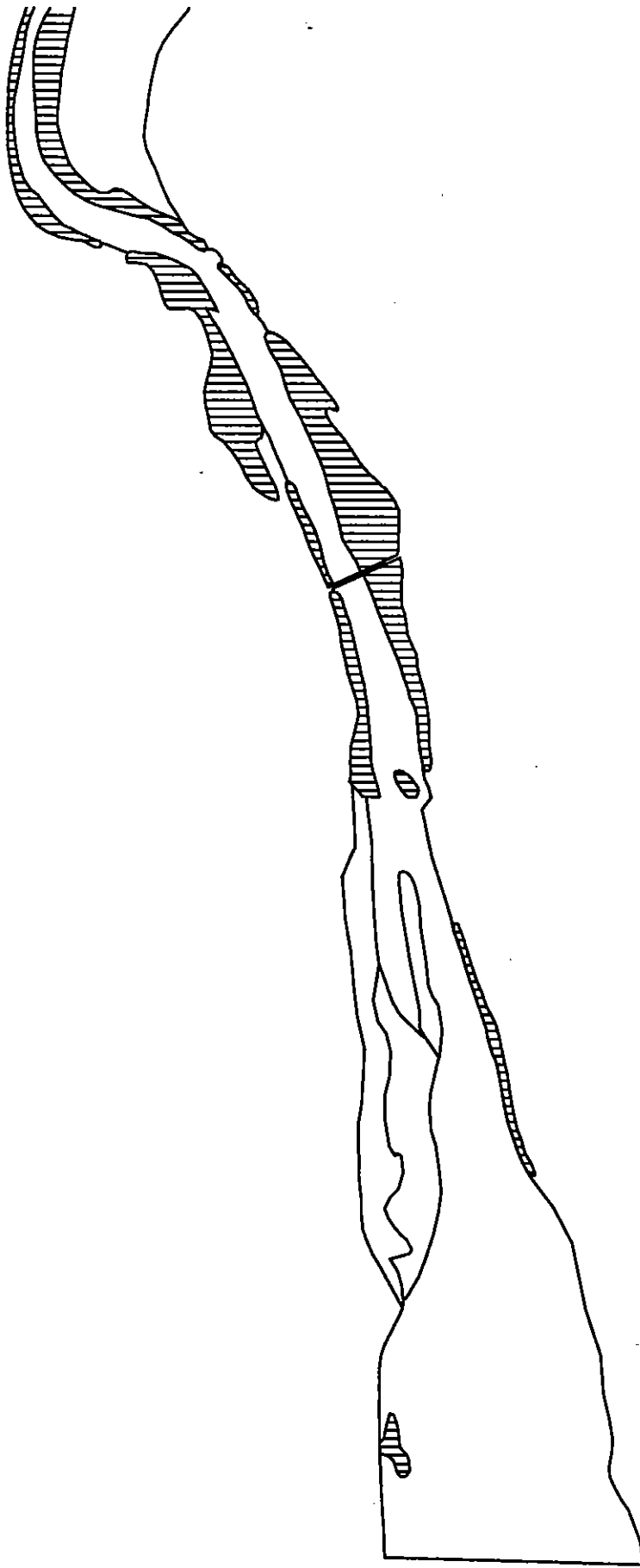
2120 1060 feet 0

Sheet 16  
Venturo County

# Distribution of Potential Habitat for Non-listed Riparian Birds



REC-00N



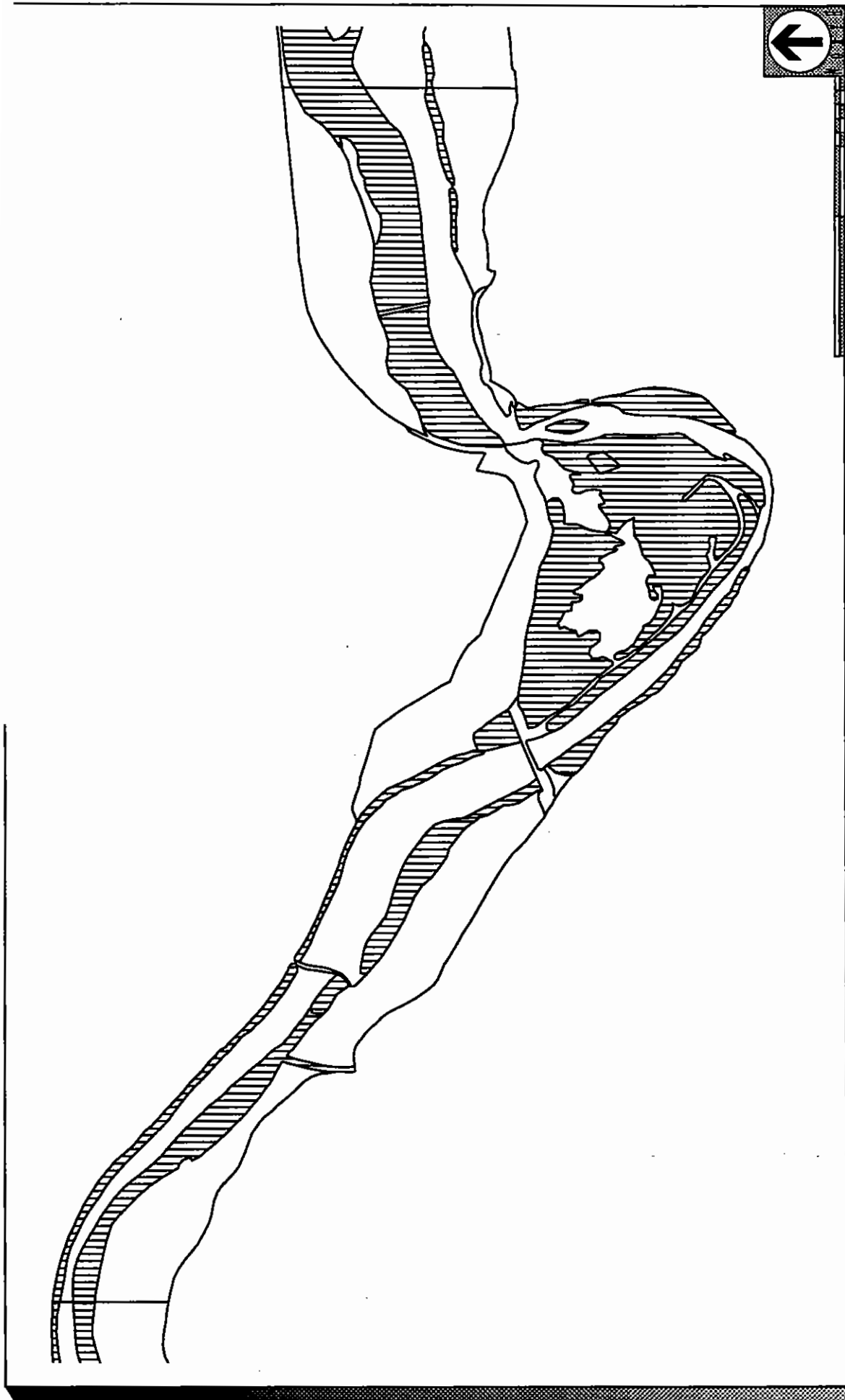
0 feet 1110 2220

Sheet 1  
Newhall Ranch

# Distribution of Potential Habitat for Non-listed Riparian Birds




REG-001



Sheet 2  
Newhall Ranch

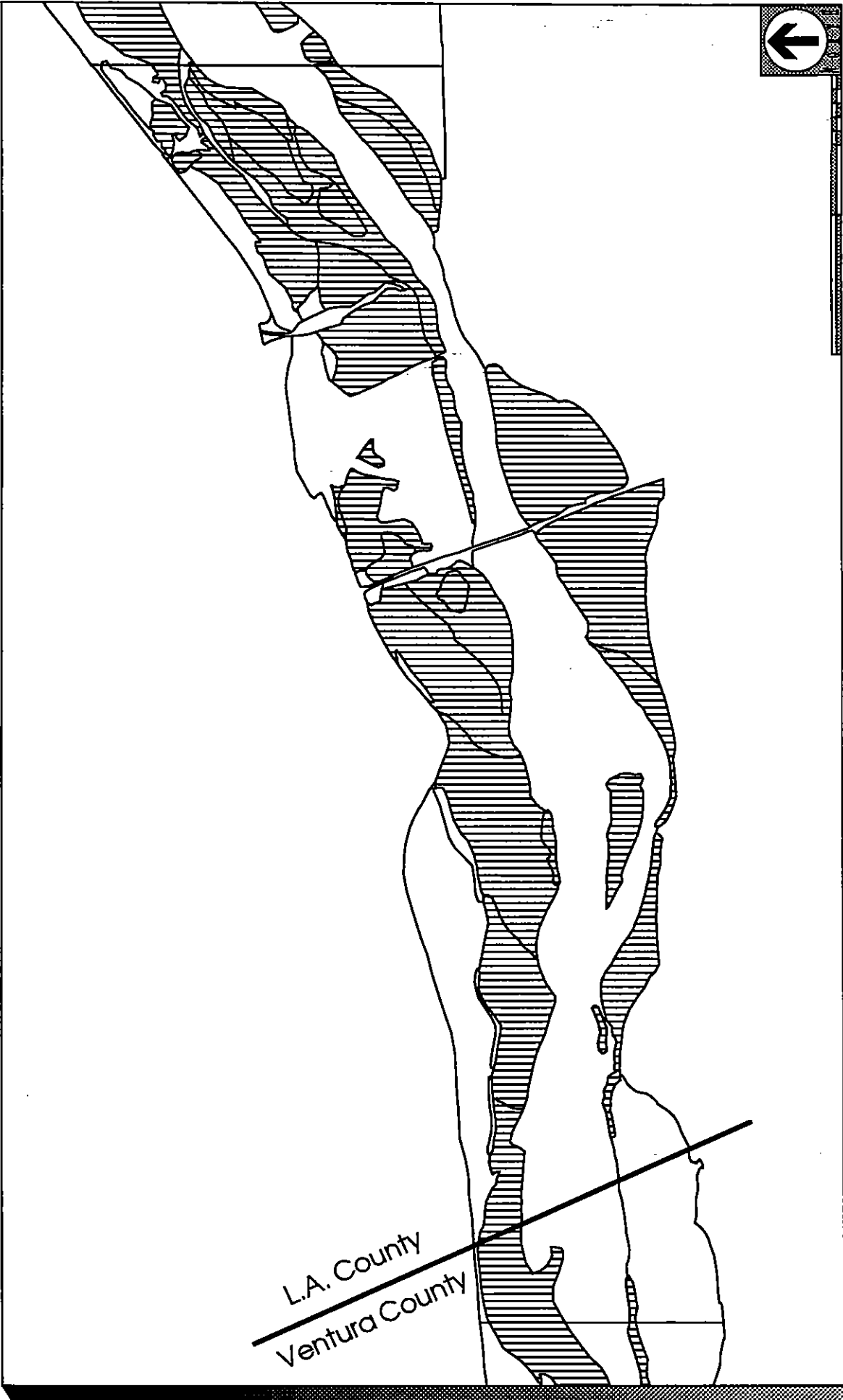
Distribution of Potential Habitat for Non-listed Riparian Birds

2300 1150 feet 0



REG-001

0 1000 2000 3000 4000 5000 6000 7000 8000 9000 10000



L.A. County  
Ventura County

0  
1110 feet  
2220

Sheet 3  
Newhall Ranch

# Distribution of Potential Habitat for Non-listed Riparian Birds

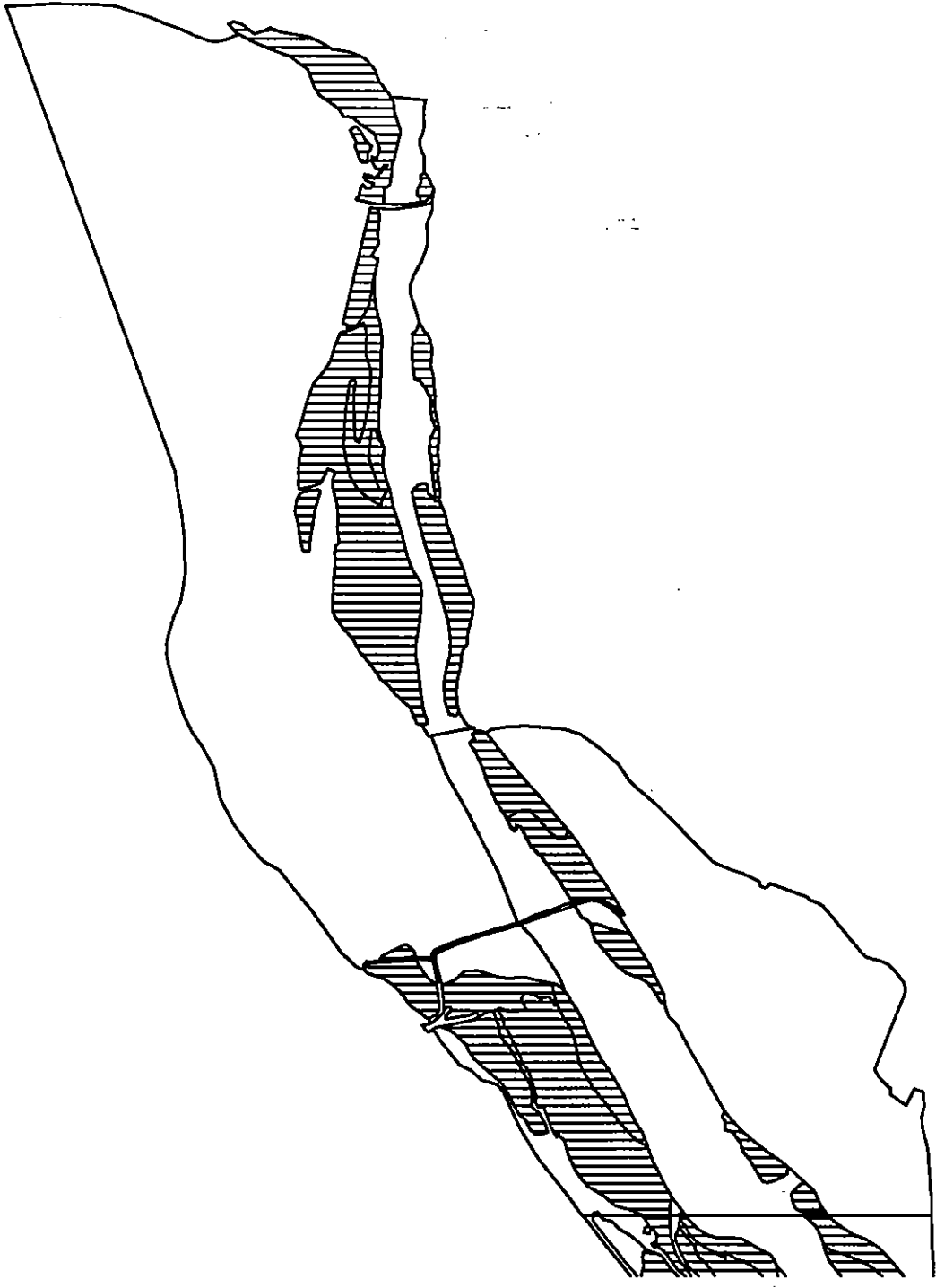



REC-08

Sheet 4  
Newhall Ranch

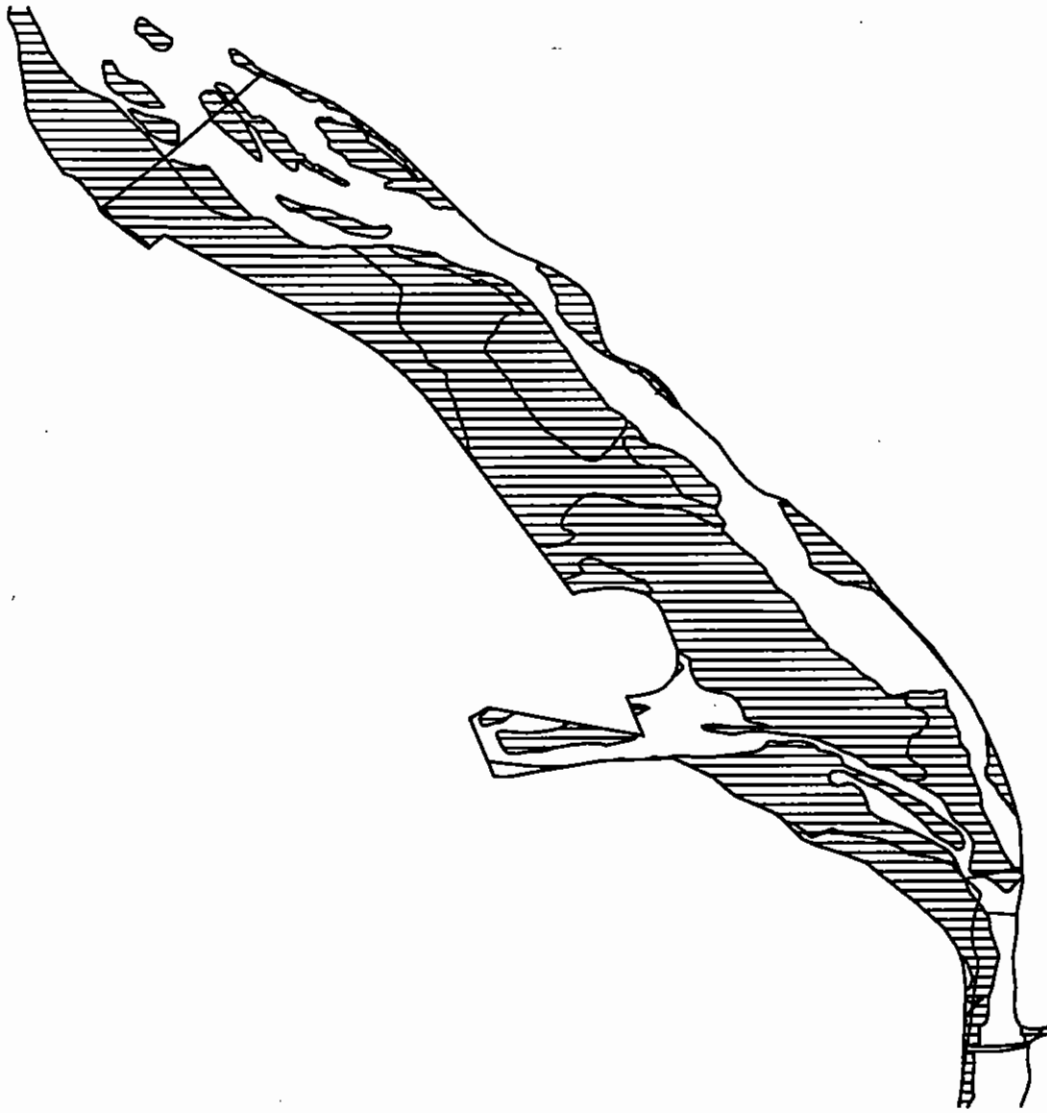
# Distribution of Potential Habitat for Non-listed Riparian Birds

2800 1400 feet 0



REC08



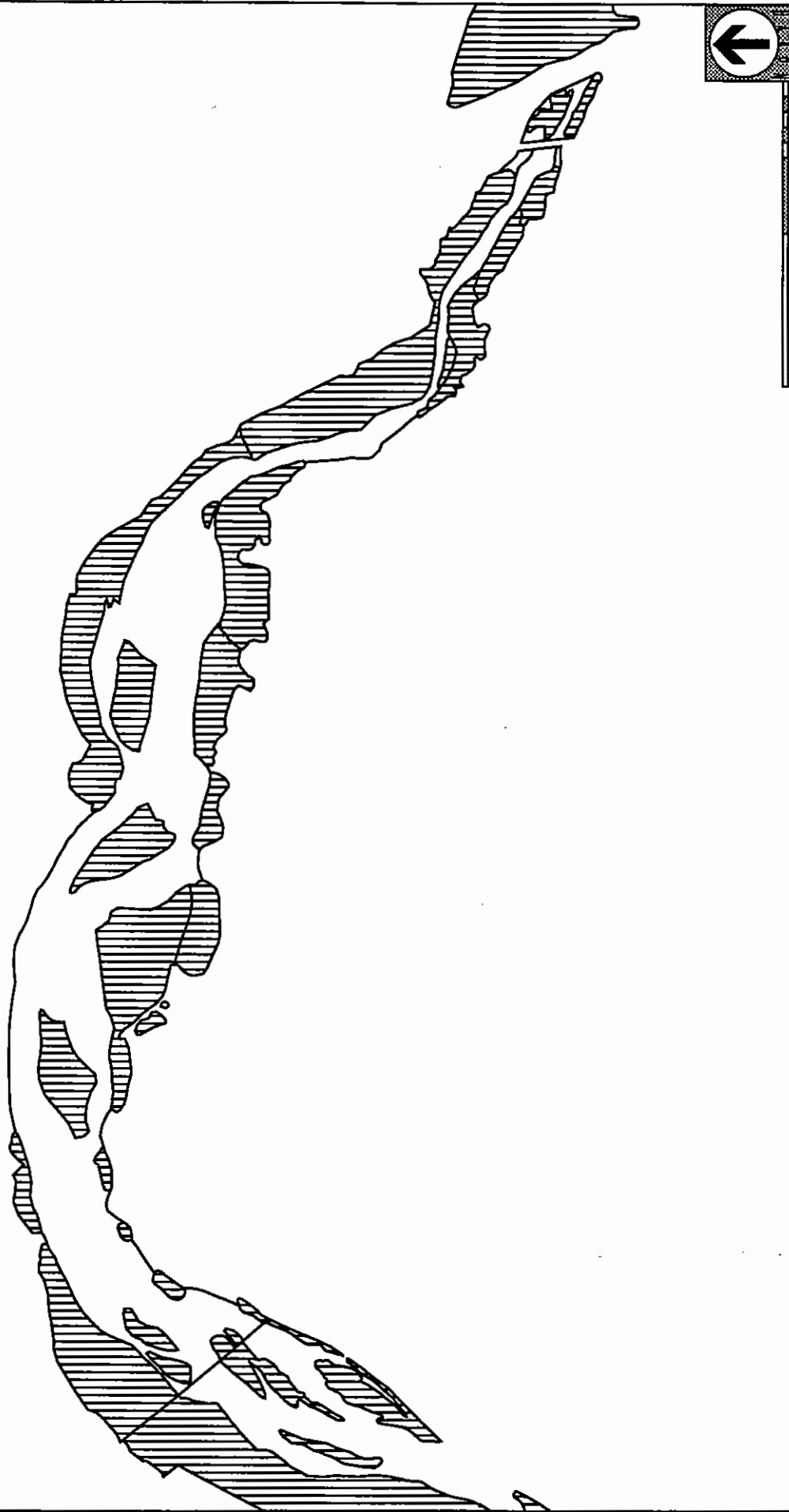


0 1240 2480 feet

Sheet 5  
Newhall Ranch

Distribution of Potential Habitat for Non-listed Riparian Birds

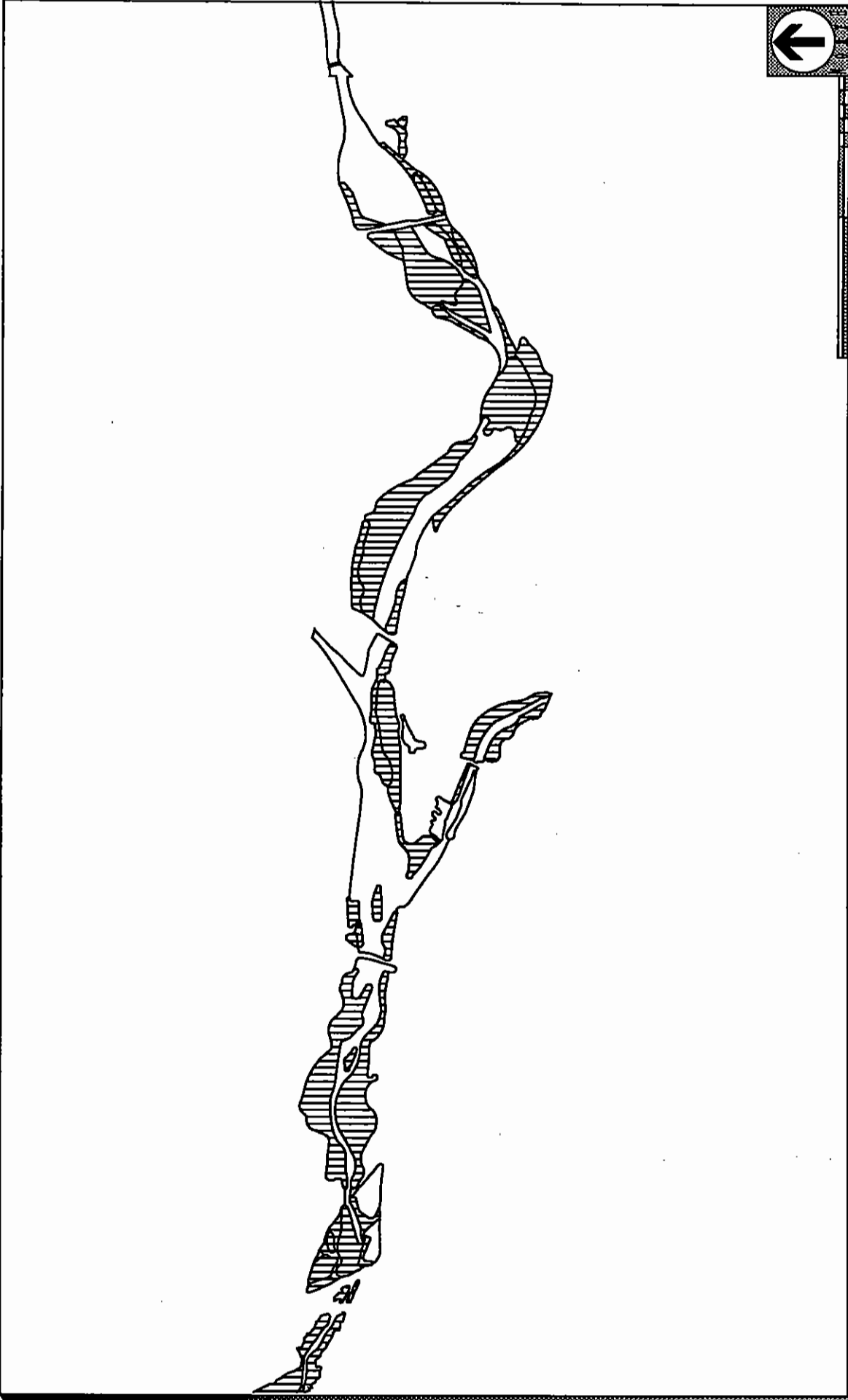




Sheet 6  
Newhall Ranch

### Distribution of Potential Habitat for Non-listed Riparian Birds

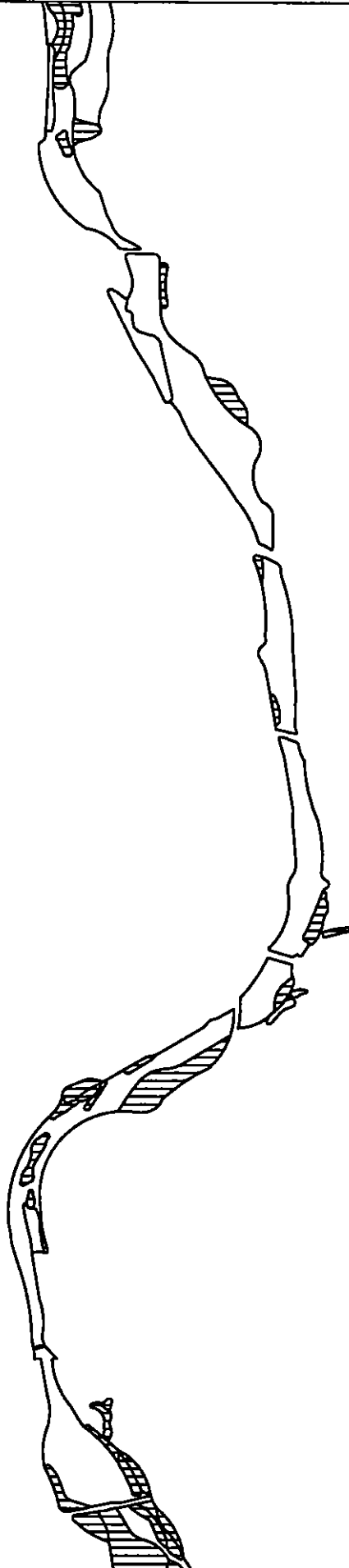




Sheet 1  
Los Angeles County

# Distribution of Potential Habitat for Non-listed Riparian Birds






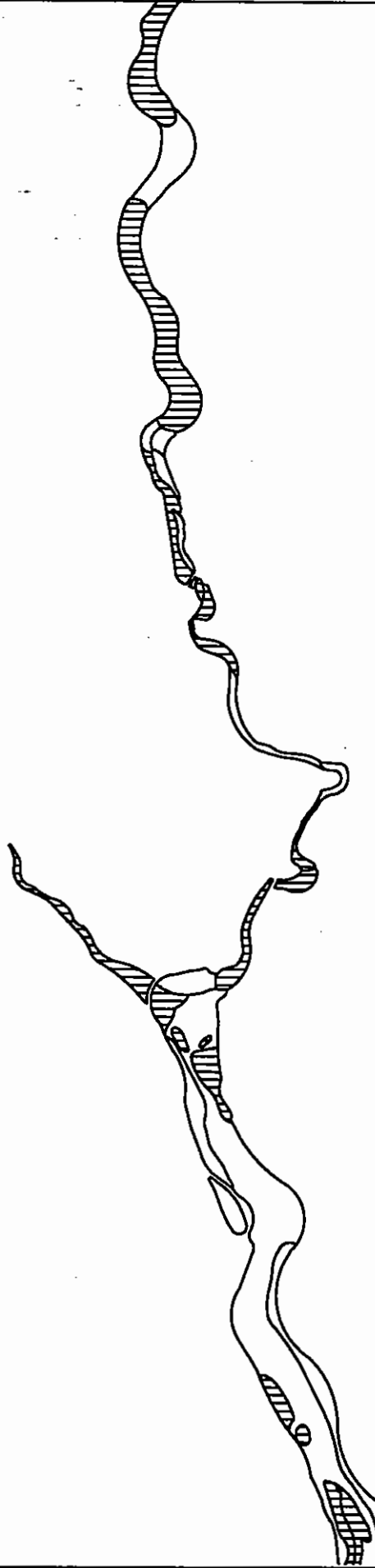
0 3350 6700 feet

Sheet 2  
Los Angeles County

# Distribution of Potential Habitat for Non-listed Riparian Birds



REC-08



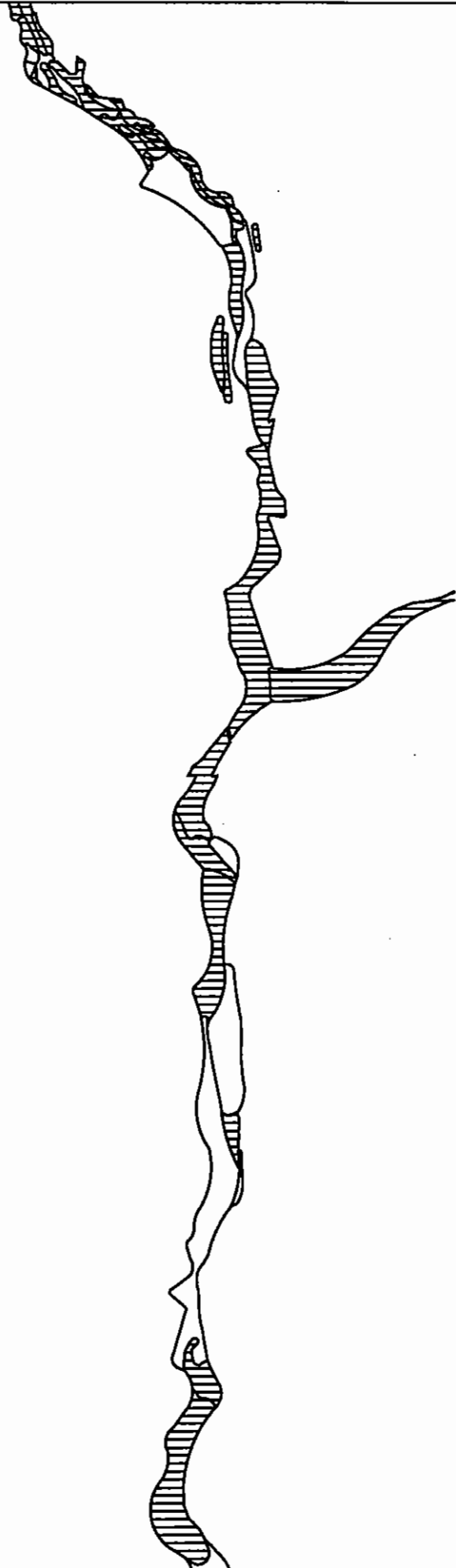
0 feet 3620 7240

Sheet 3  
Los Angeles County

### Distribution of Potential Habitat for Non-listed Riparian Birds



REC-08

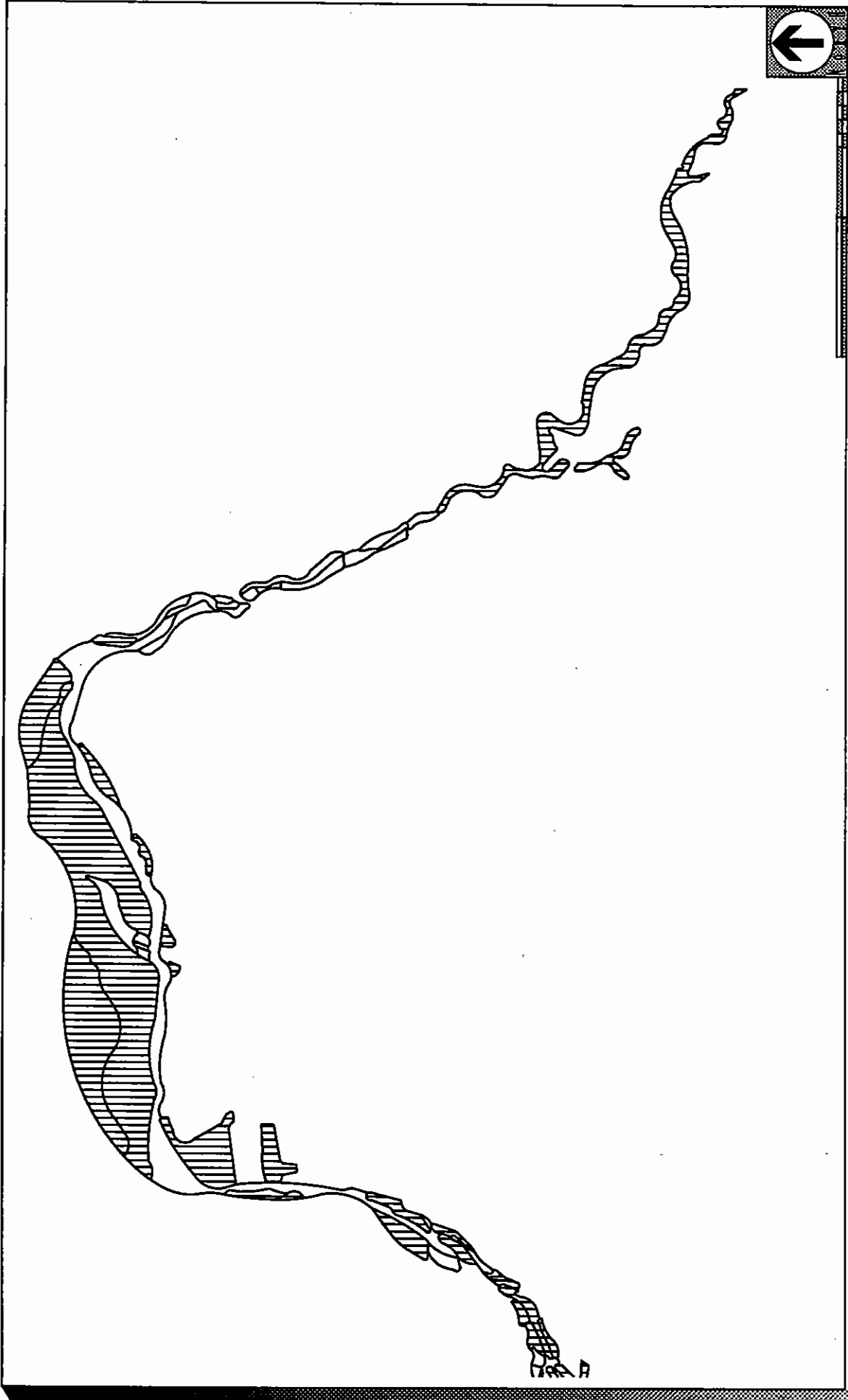


Sheet 4  
Los Angeles County

# Distribution of Potential Habitat for Non-listed Riparian Birds



REC-08

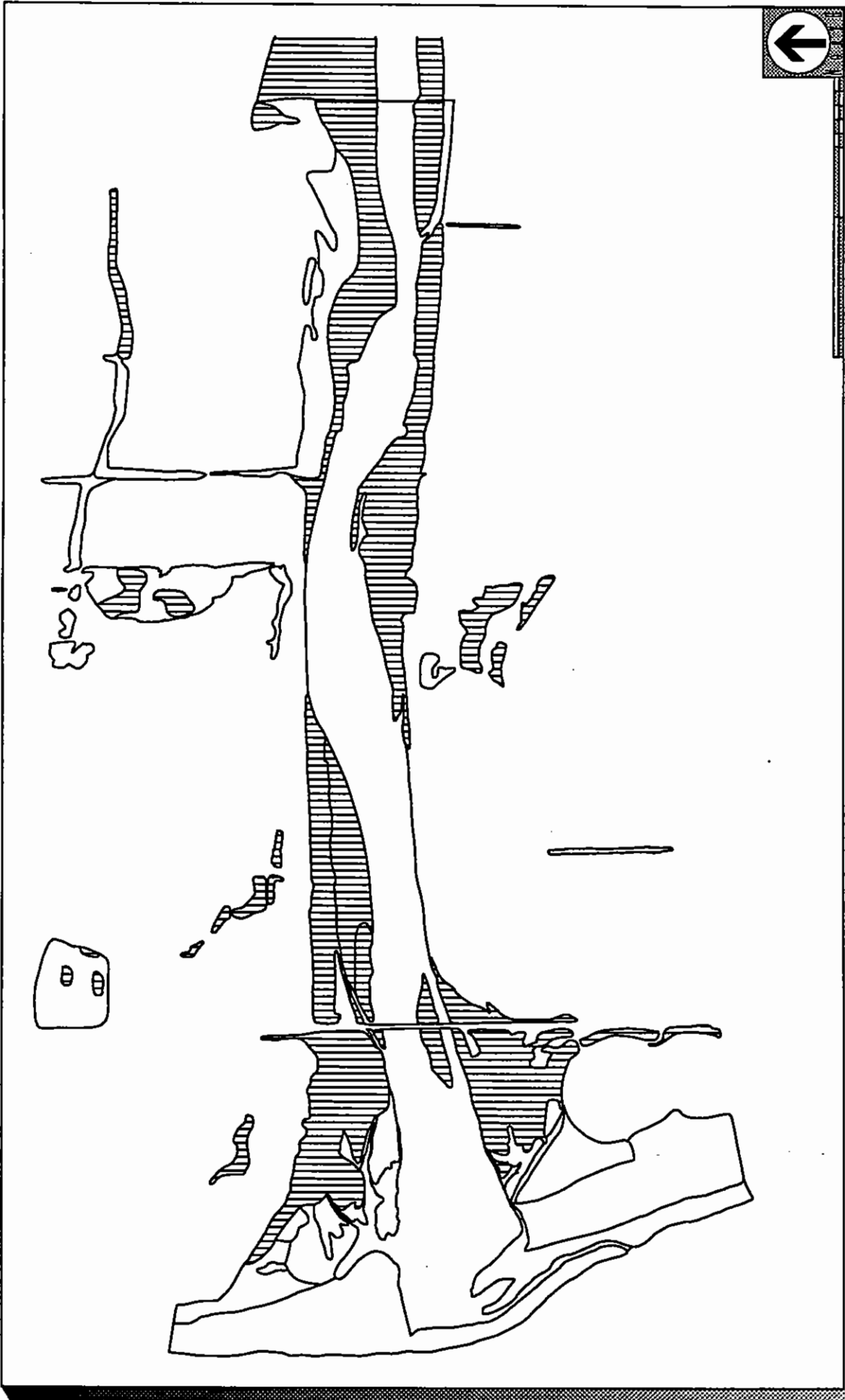


Sheet 5  
Los Angeles County

5480 2740 feet 0

### Distribution of Potential Habitat for Non-listed Riparian Birds





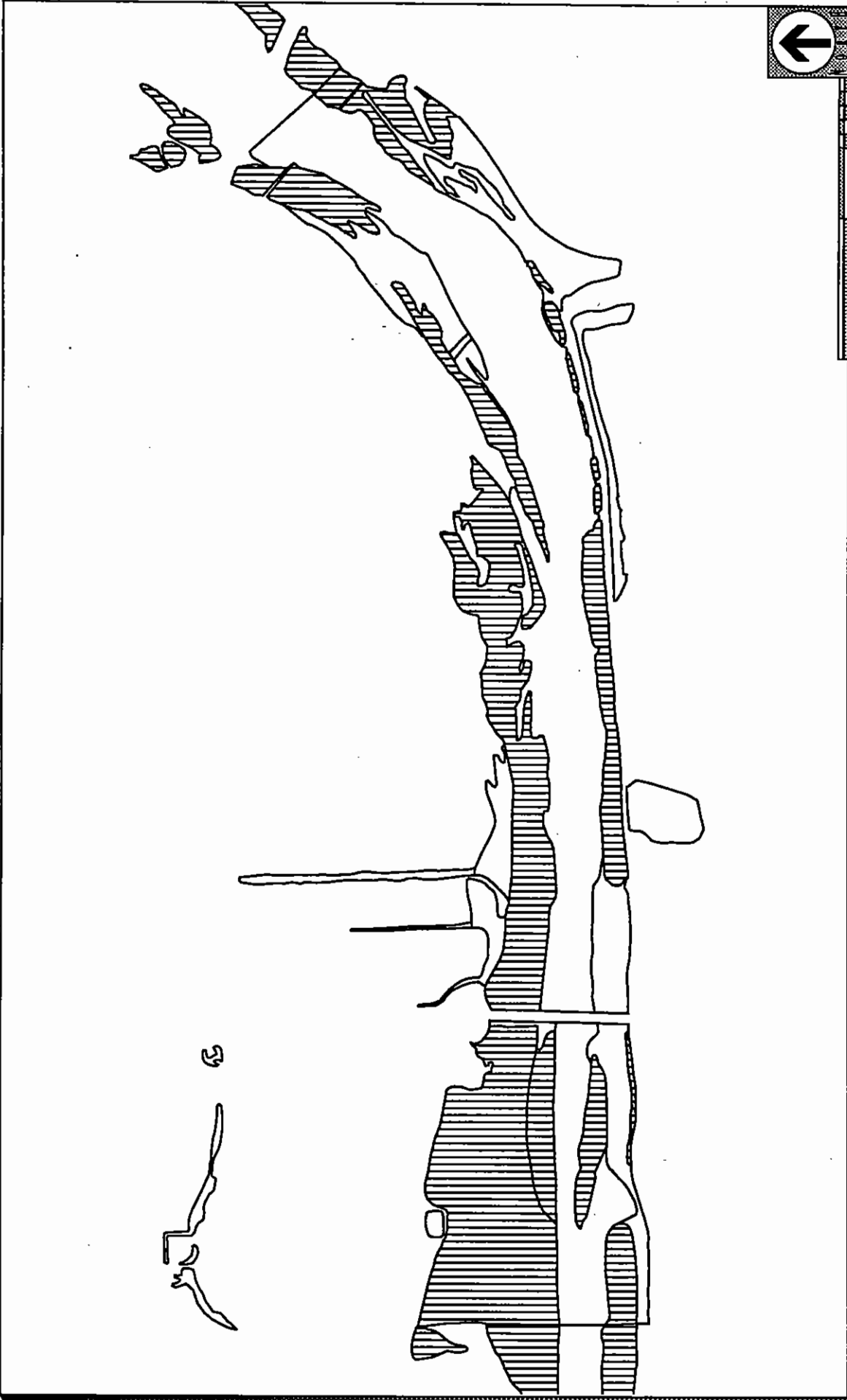
Sheet 1  
Ventura County

Distribution of Potential Habitat for Sensitive Raptor Species



REC-01N

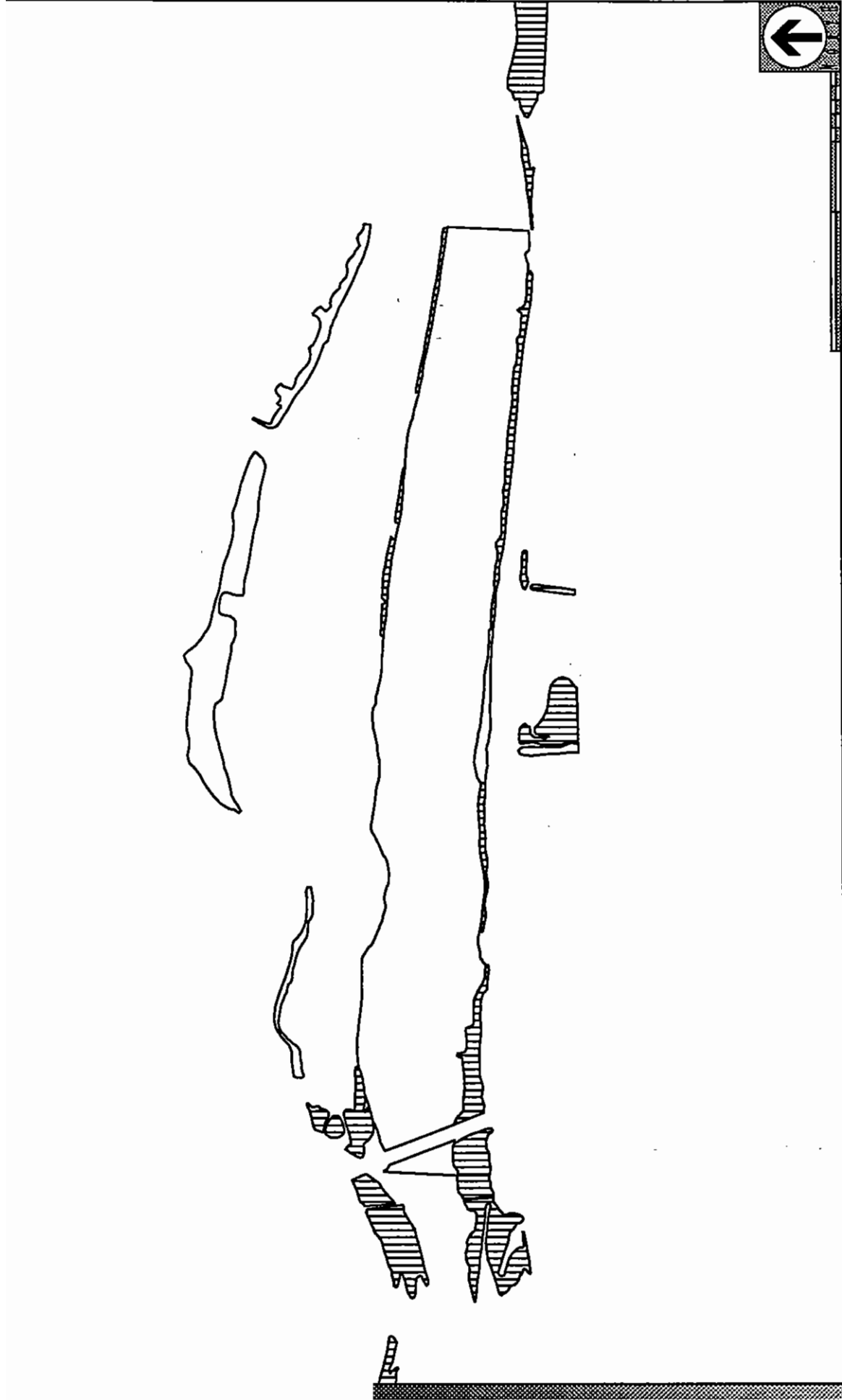




Sheet 2  
Ventura County



Distribution of Potential Habitat for Sensitive Raptor Species

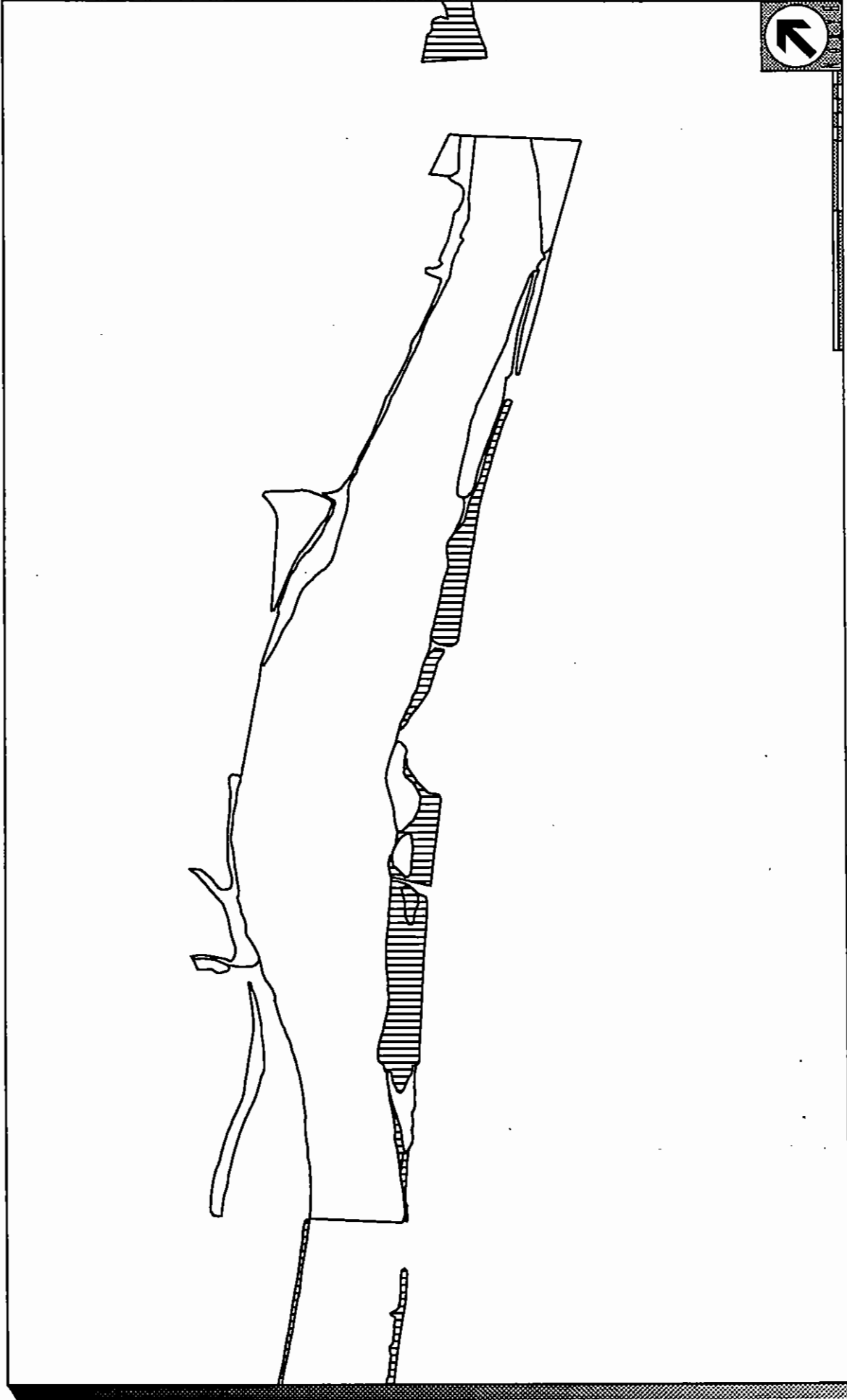


Sheet 3  
Ventura County

# Distribution of Potential Habitat for Sensitive Raptor Species



REC-01



Sheet 4  
Ventura County

# Distribution of Potential Habitat for Sensitive Raptor Species



REC08



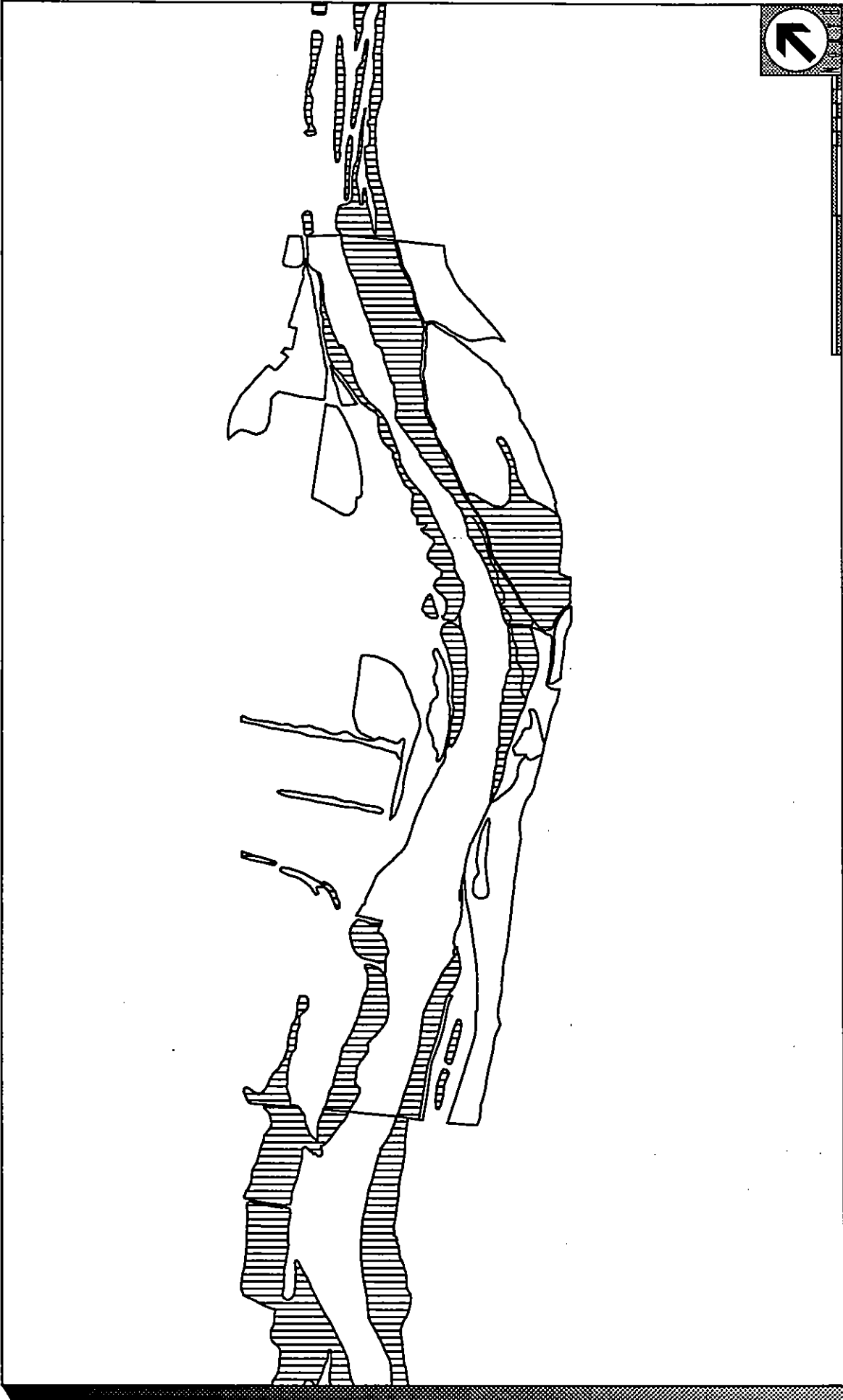
3300 1650 feet 0

Sheet 5  
Ventura County

# Distribution of Potential Habitat for Sensitive Raptor Species



RECON



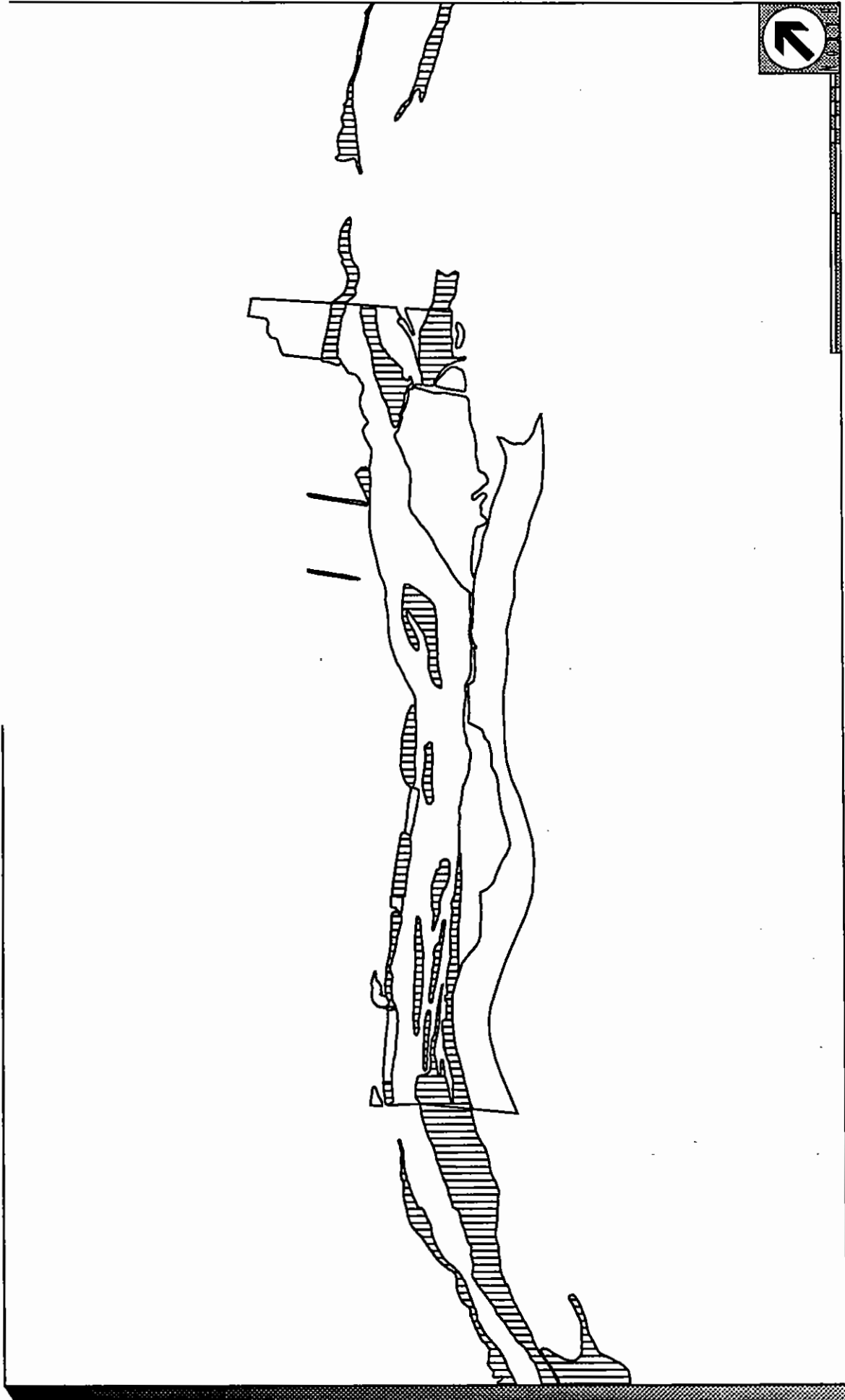
Sheet 6  
Ventura County

3340 1670 feet 0

# Distribution of Potential Habitat for Sensitive Raptor Species



REC-08

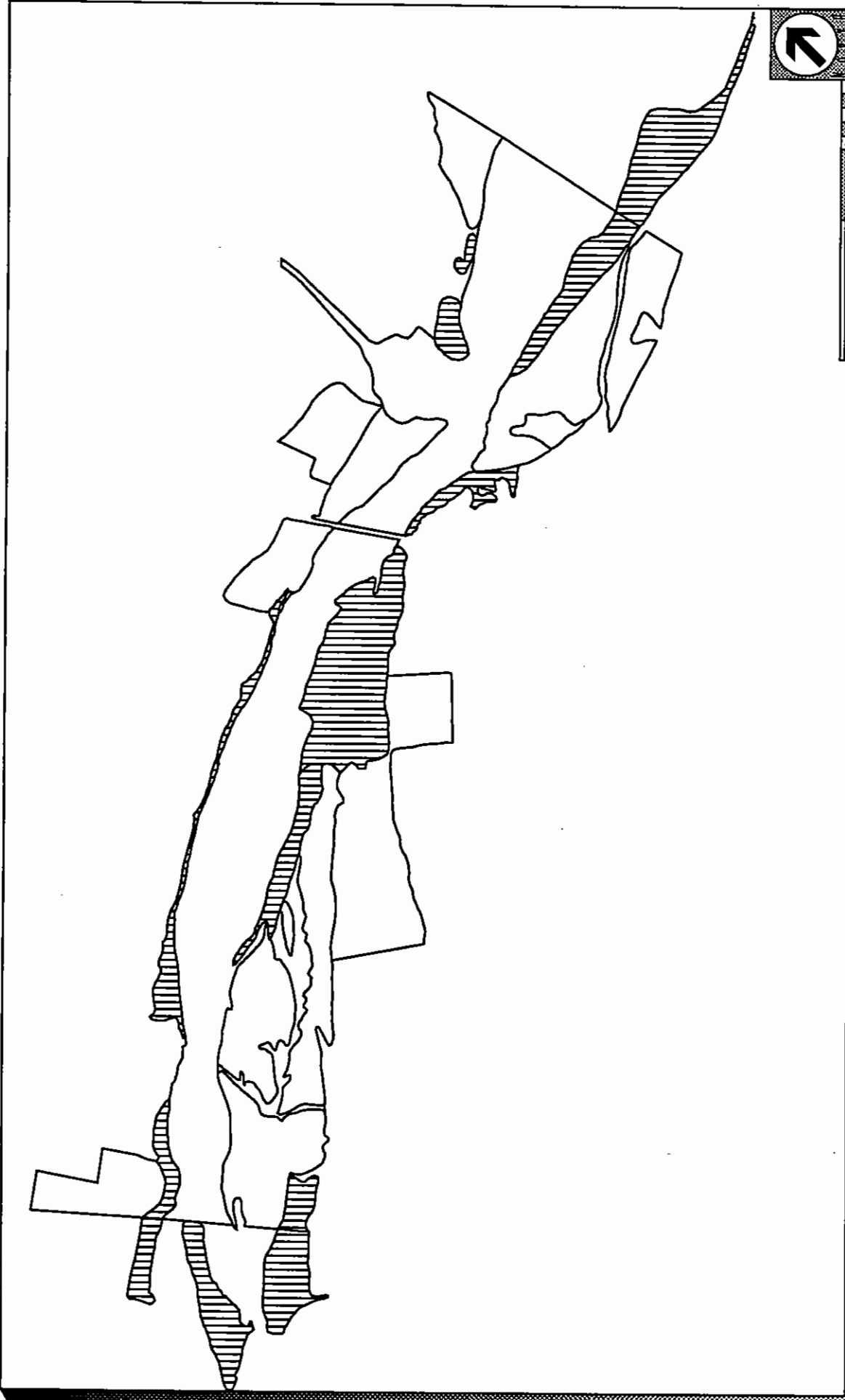


Sheet 7  
Ventura County

# Distribution of Potential Habitat for Sensitive Raptor Species



REC-08



Sheet 8  
Ventura County

2560 1280 feet 0

# Distribution of Potential Habitat for Sensitive Raptor Species



REC-0N



Sheet 9  
Ventura County

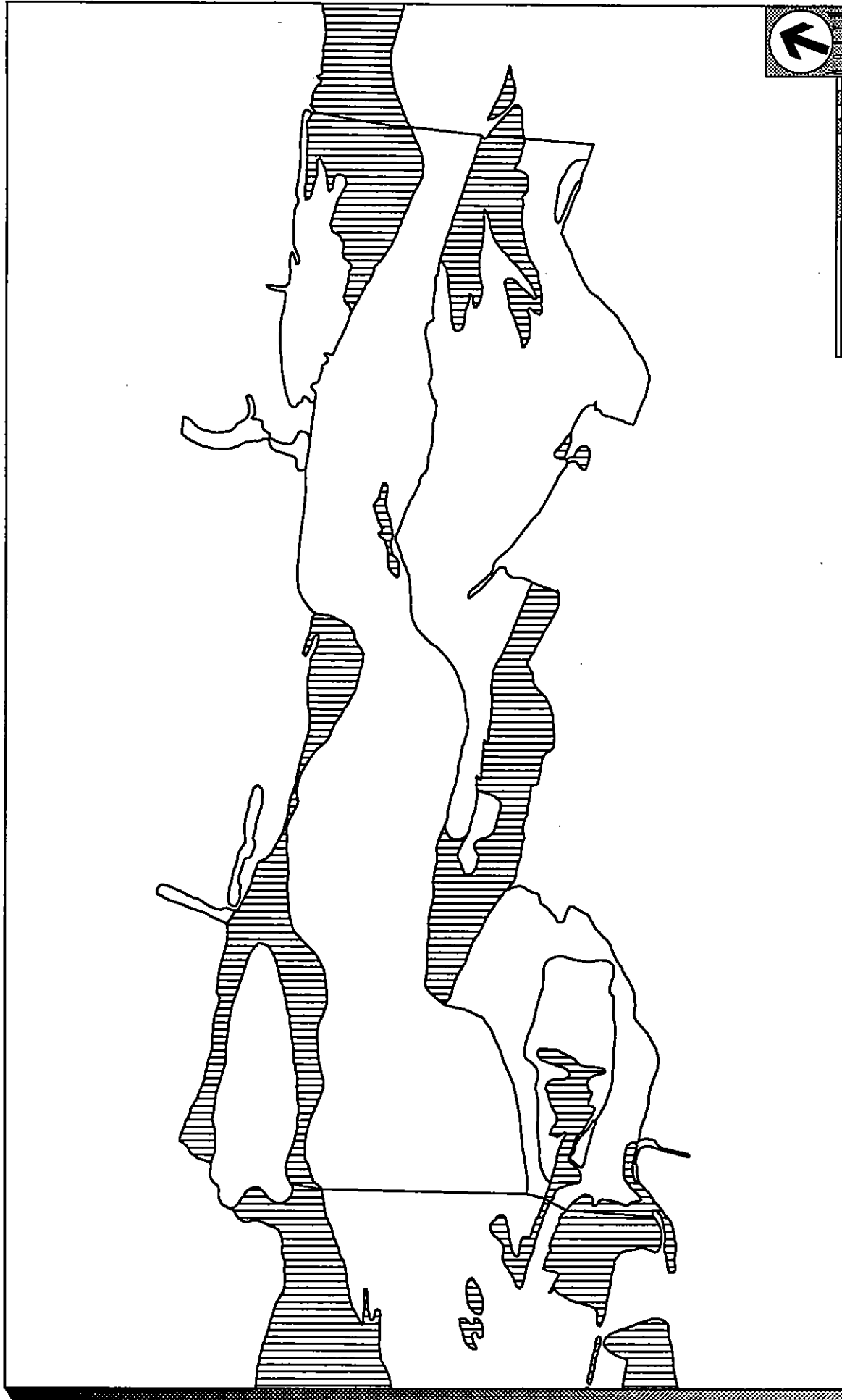
0 1300 2600 feet

# Distribution of Potential Habitat for Sensitive Raptor Species



REC-08





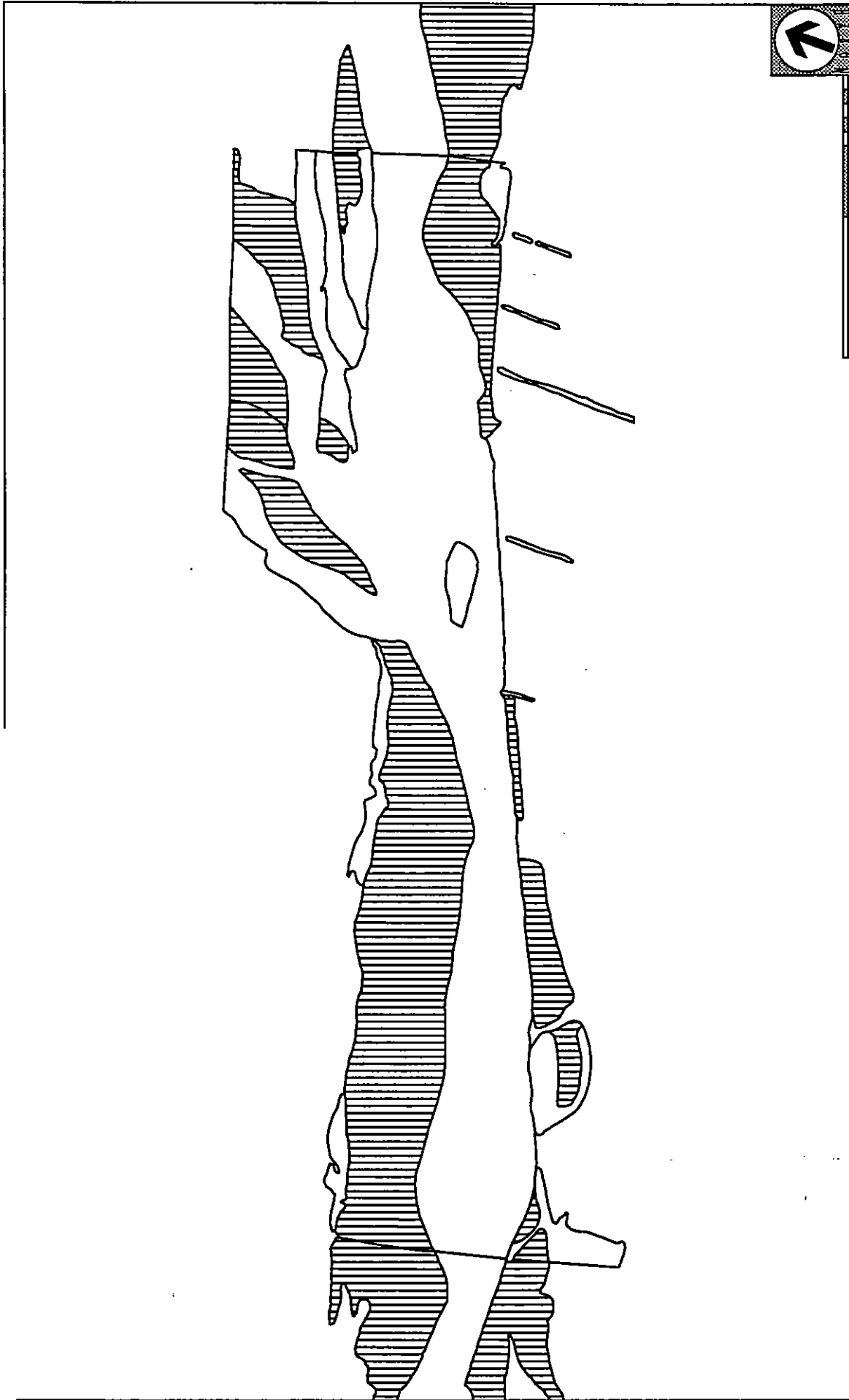
Sheet 10  
Ventura County

2820 1410 feet 0

# Distribution of Potential Habitat for Sensitive Raptor Species



REGON



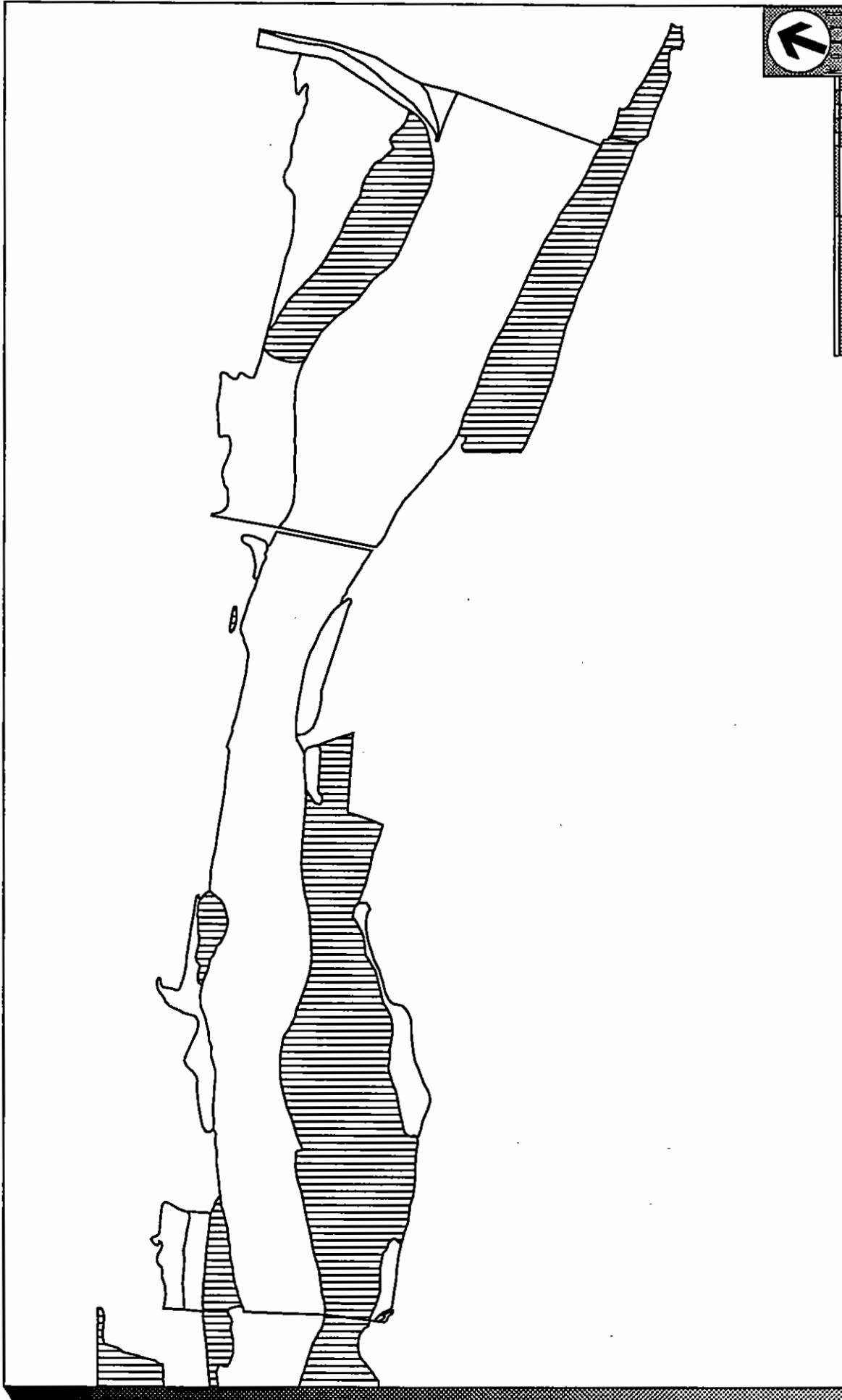
2860 1430 feet 0

Sheet 11  
Ventura County

# Distribution of Potential Habitat for Sensitive Raptor Species



REC00N



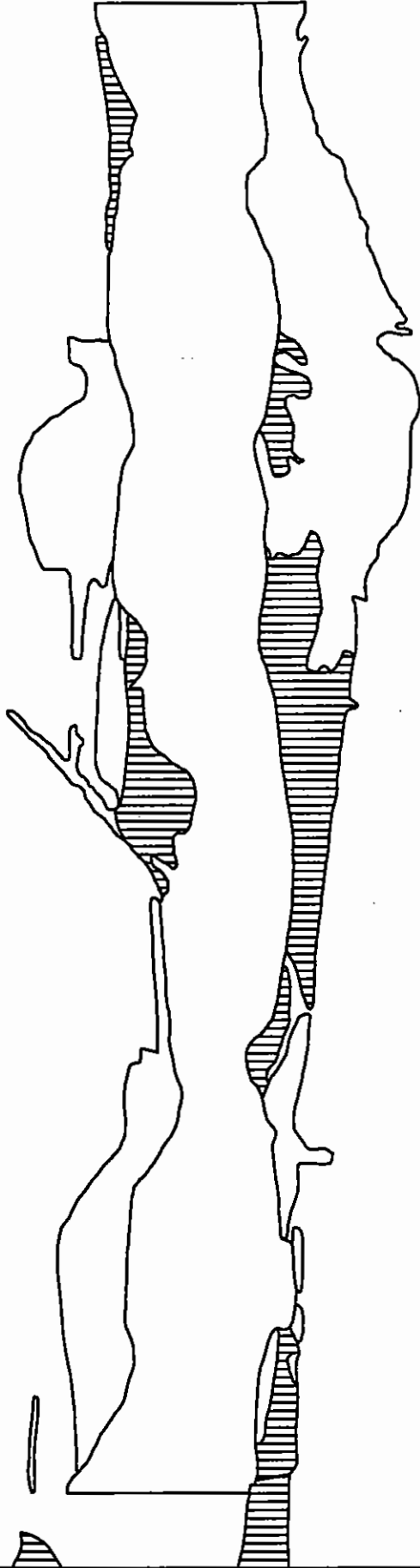
Sheet 12  
Ventura County

2660 1330 feet 0

# Distribution of Potential Habitat for Sensitive Raptor Species



REC00N



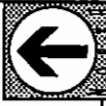
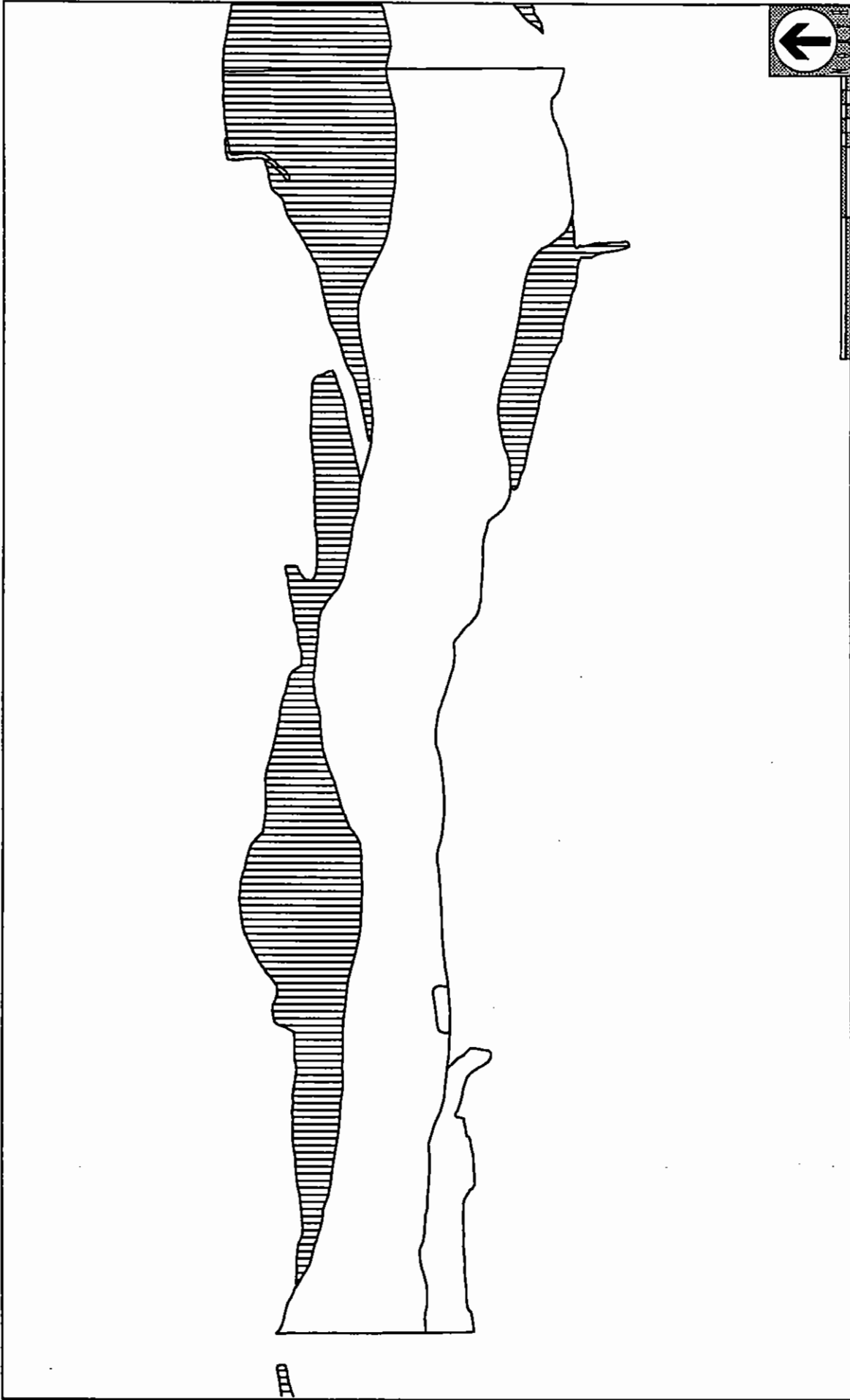
2660 1330 feet 0

Sheet 13  
Ventura County

# Distribution of Potential Habitat for Sensitive Raptor Species



REGON



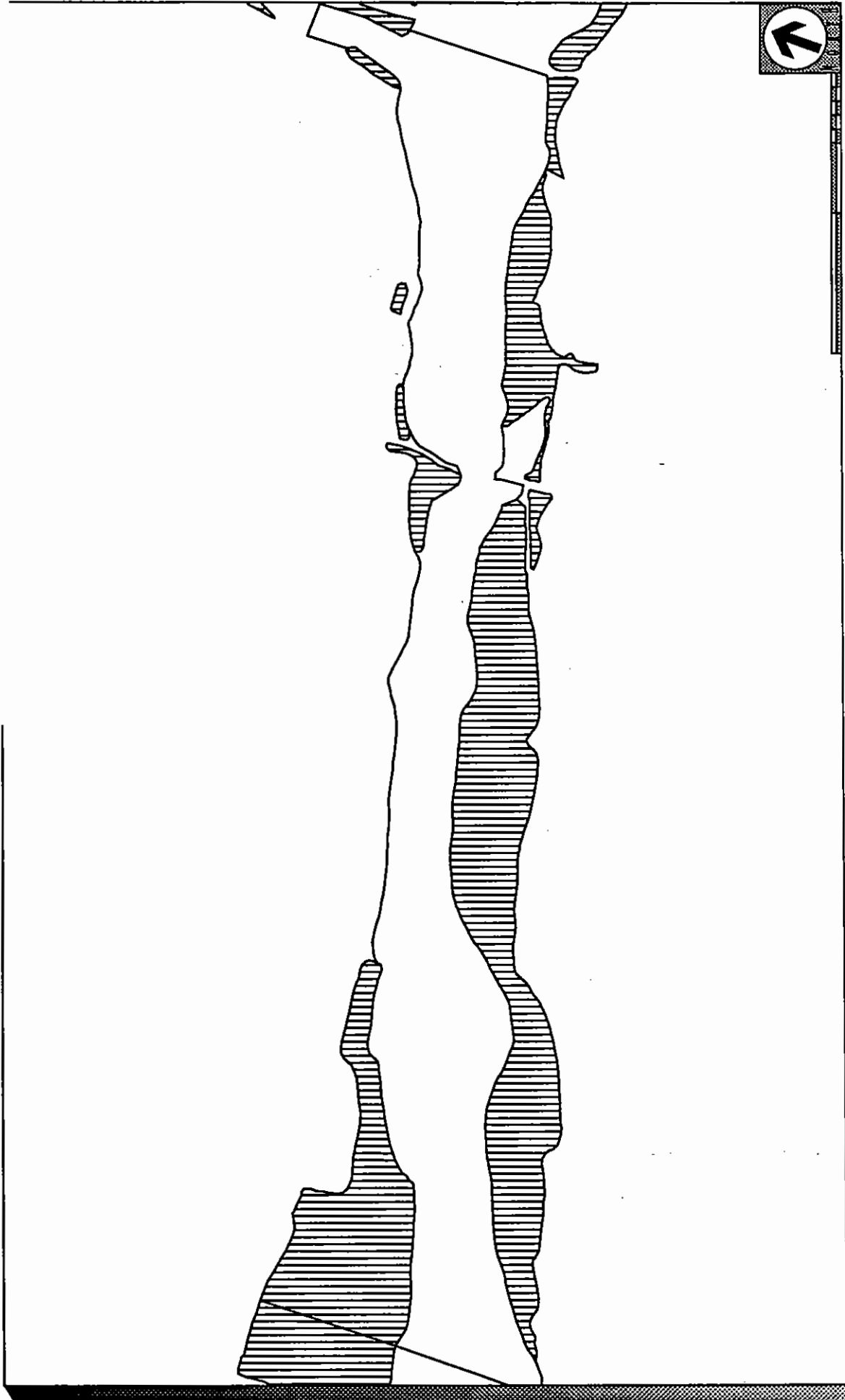
0 1200 2400 feet

Sheet 14  
Ventura County

# Distribution of Potential Habitat for Sensitive Raptor Species



REC'D



2740 1370 feet 0

Sheet 15  
Ventura County

# Distribution of Potential Habitat for Sensitive Raptor Species



REC-08




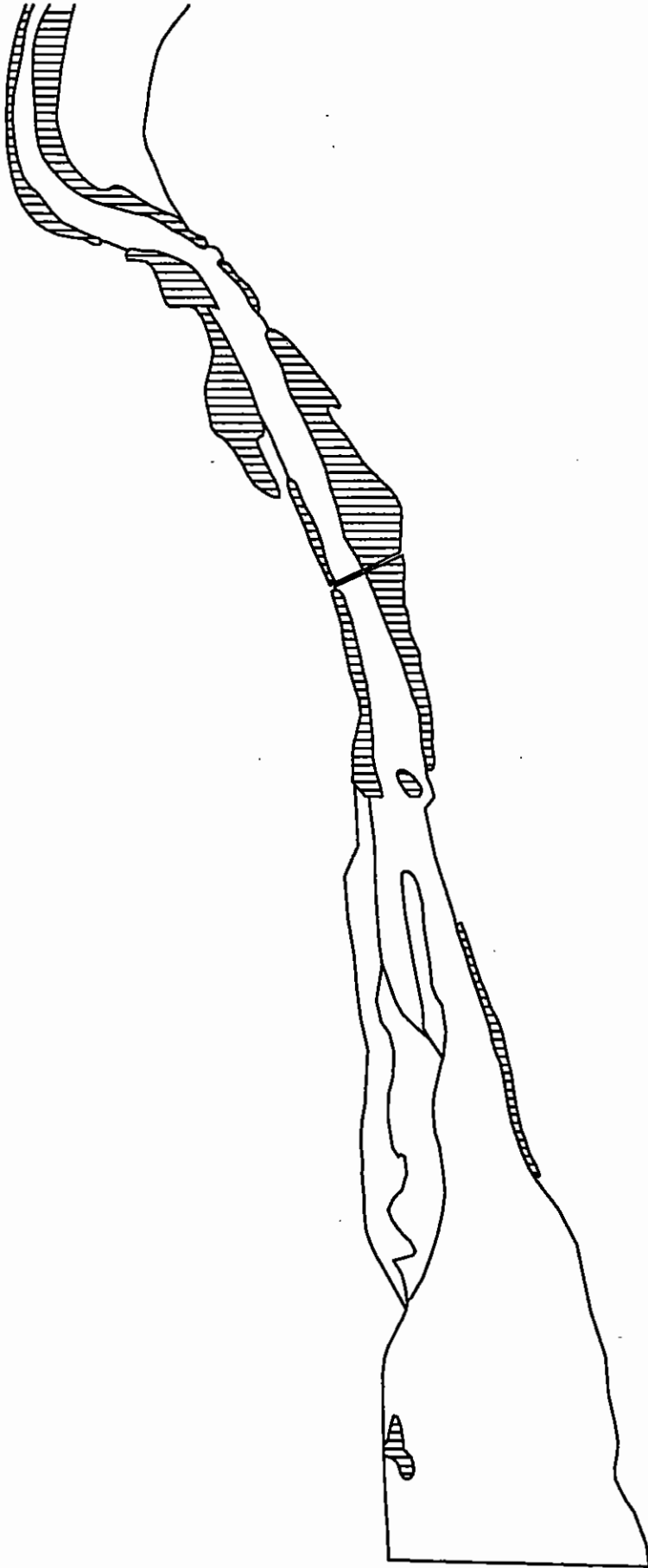
0 1060 2120 feet

Sheet 16  
Ventura County

# Distribution of Potential Habitat for Sensitive Raptor Species



REC-08



2200 1100 feet 0

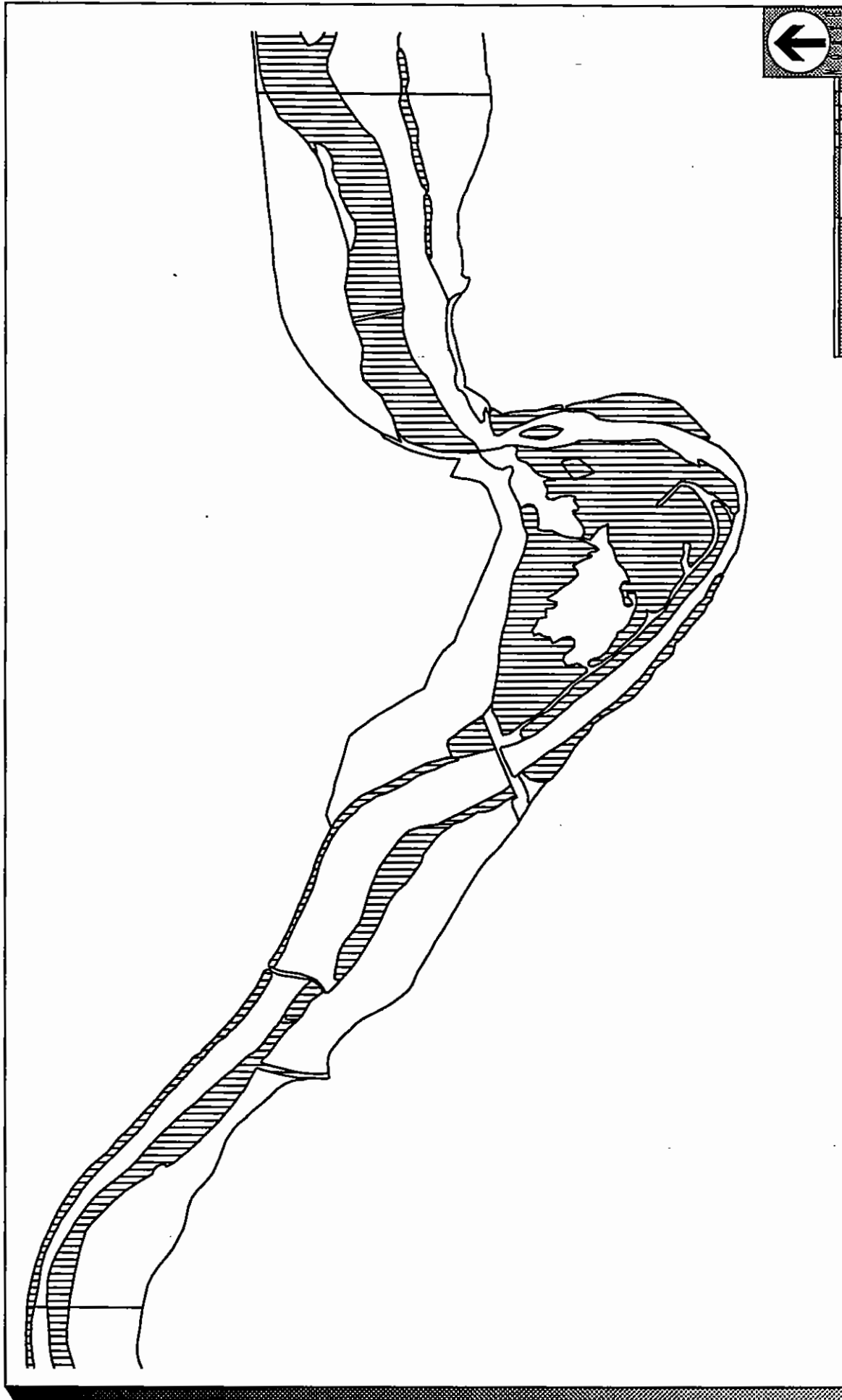
Sheet 1  
Newhall Ranch

# Distribution of Potential Habitat for Sensitive Raptor Species



REC08N



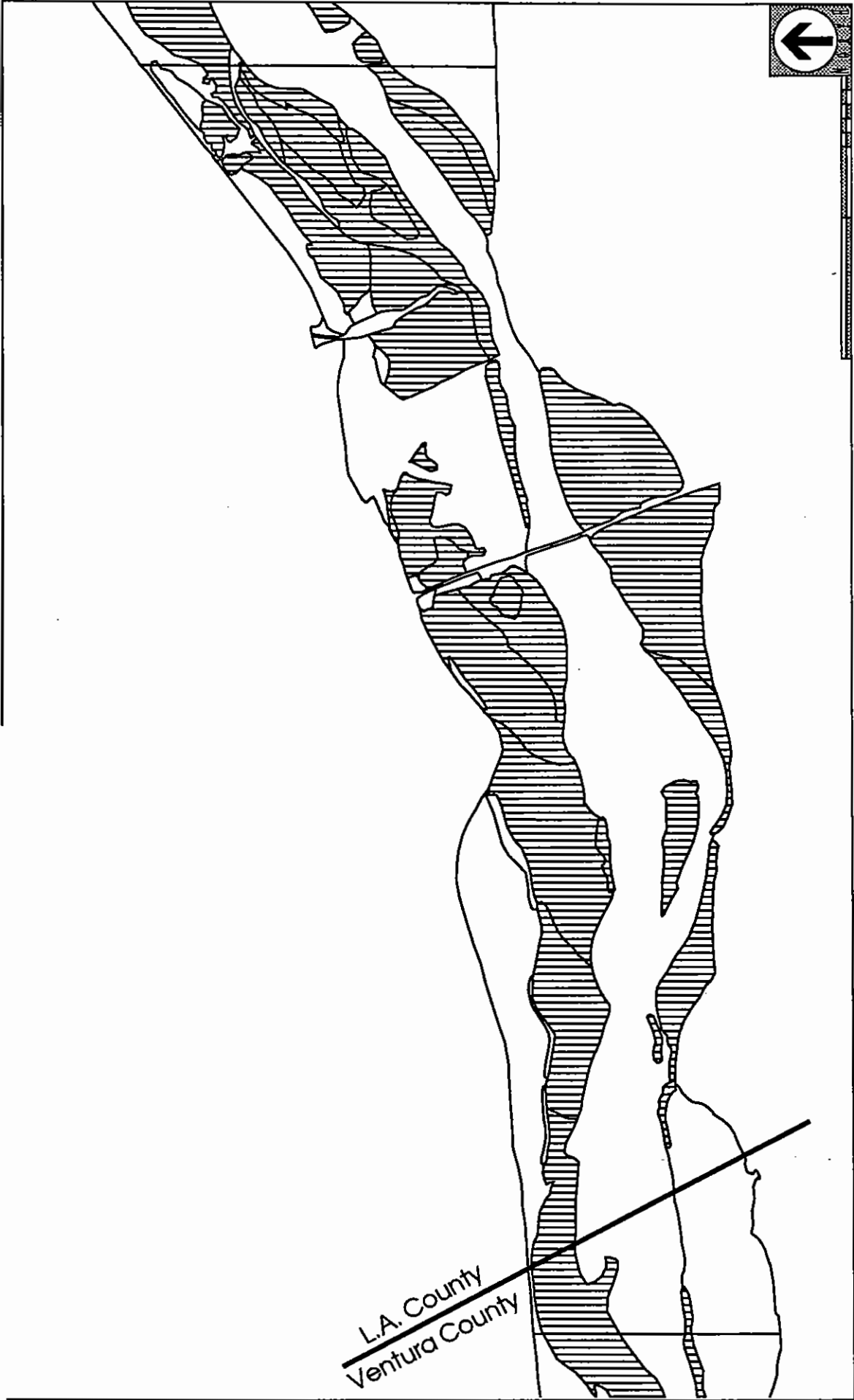


Sheet 2  
Newhall Ranch

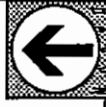
# Distribution of Potential Habitat for Sensitive Raptor Species



REC-08



L.A. County  
Ventura County



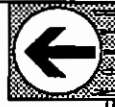
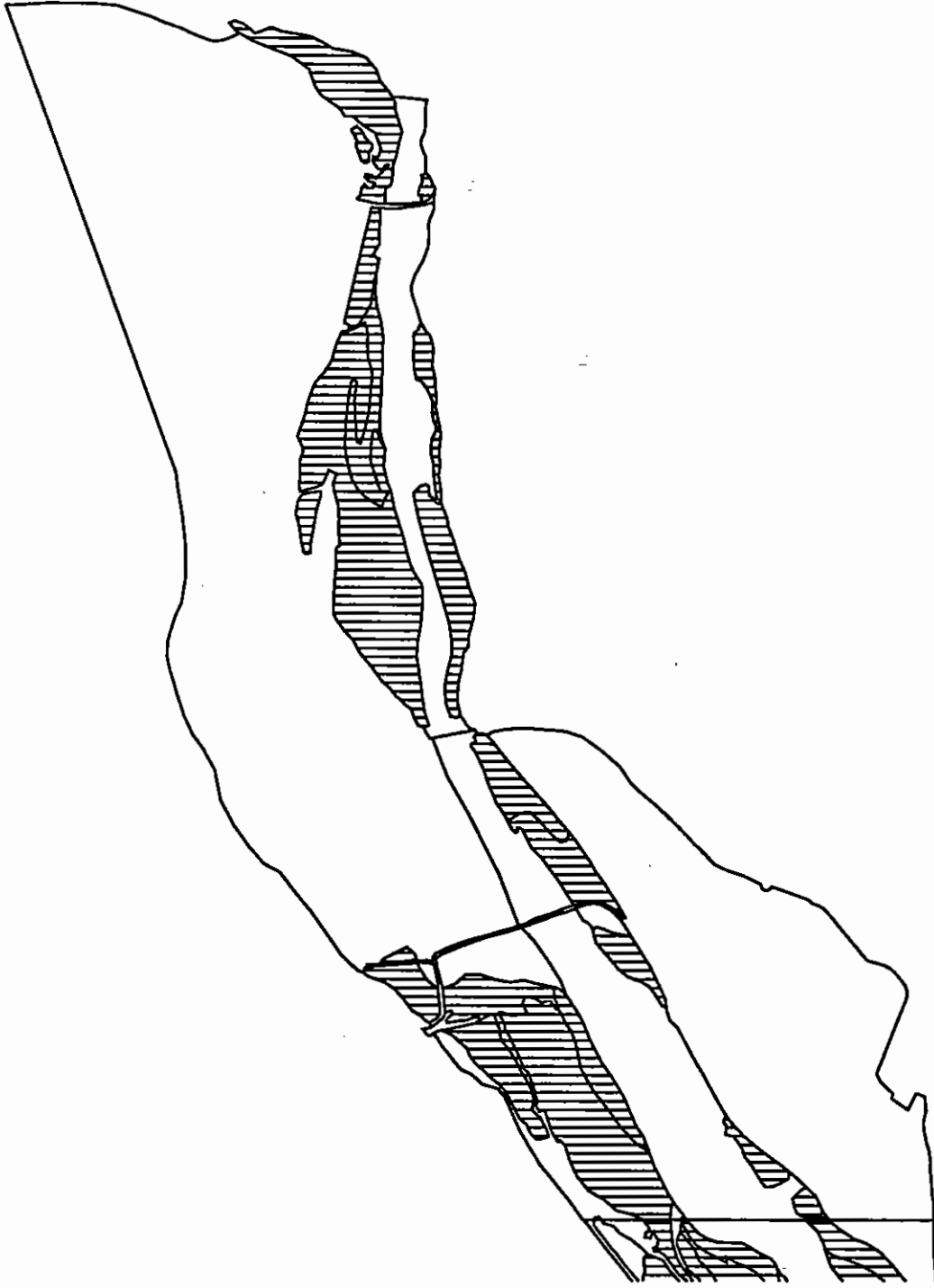
0  
1110 feet  
2220

Sheet 3  
Newhall Ranch

# Distribution of Potential Habitat for Sensitive Raptor Species



REGON



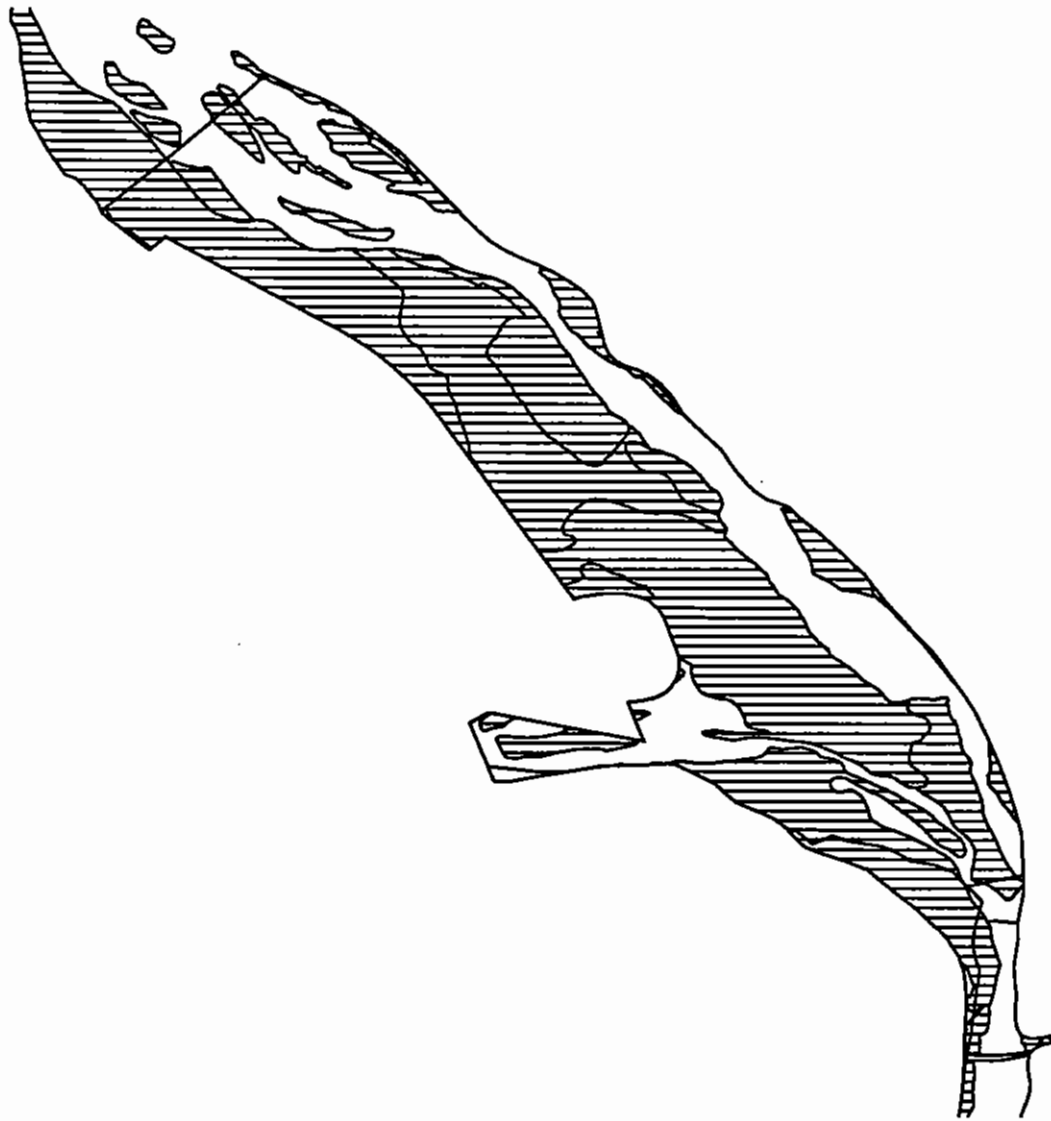
0  
1400 feet  
2800

Sheet 4  
Newhall Ranch

# Distribution of Potential Habitat for Sensitive Raptor Species



REC-08



2480 1240 feet 0

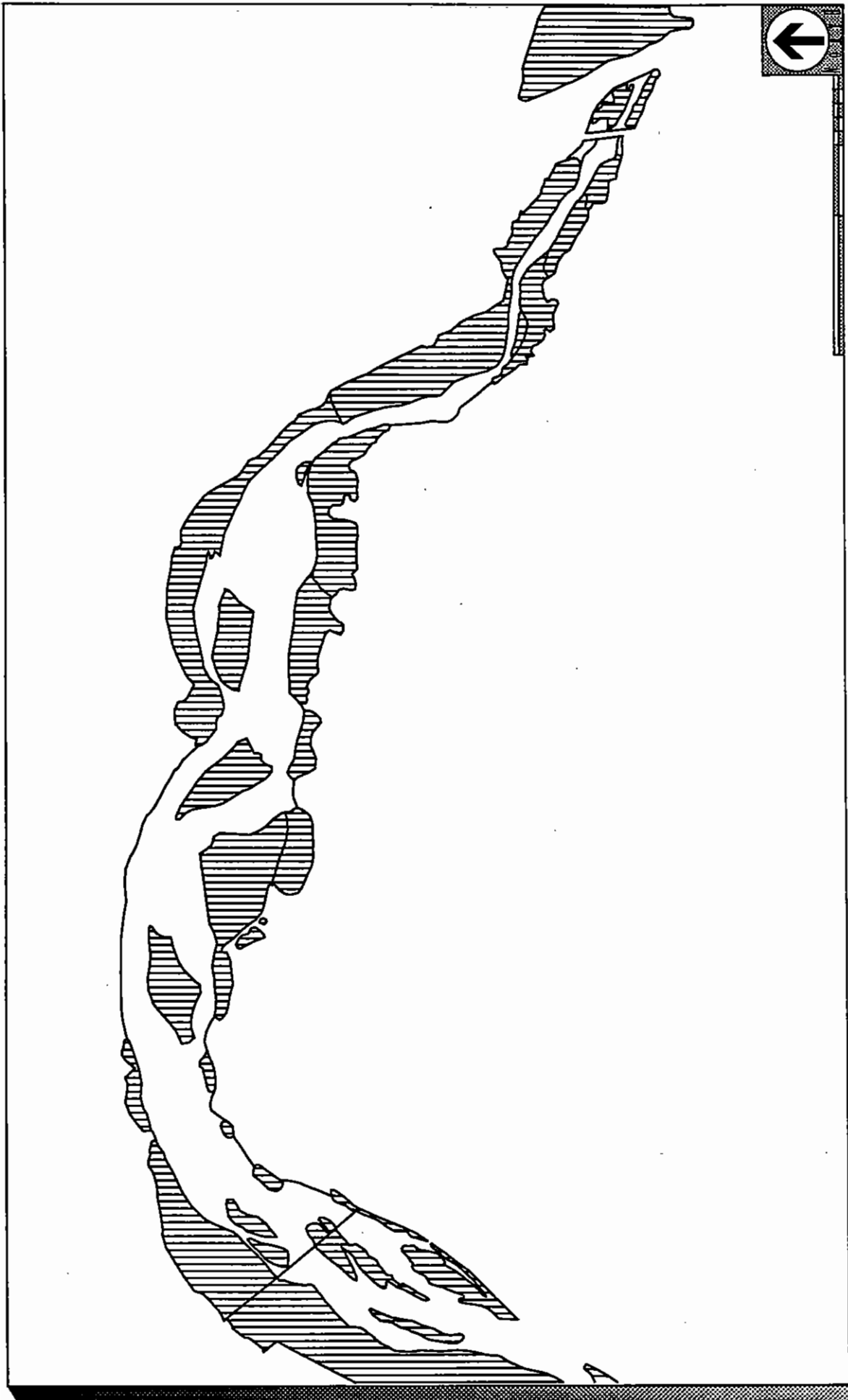
Sheet 5

Newhall Ranch

# Distribution of Potential Habitat for Sensitive Raptor Species



REC-08



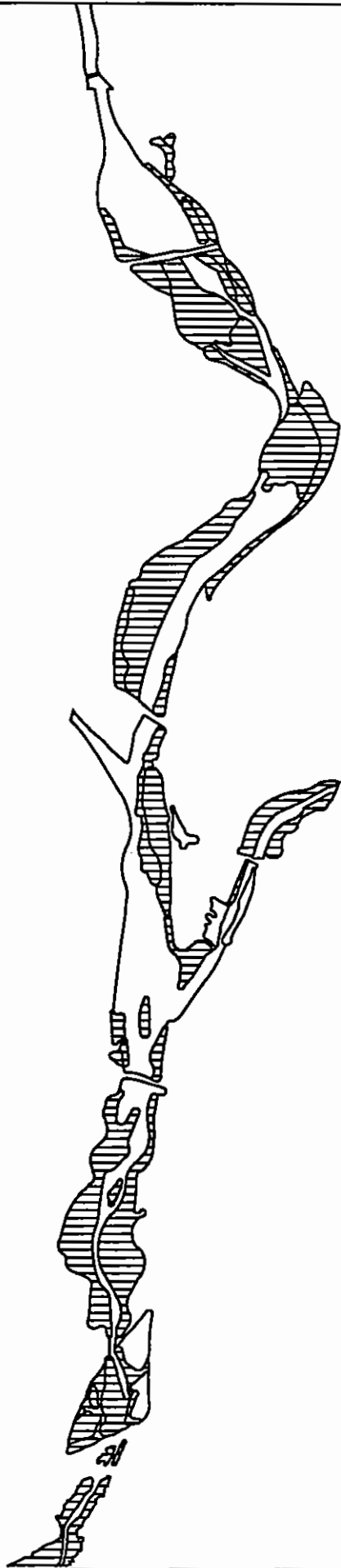
2200 1100 0 feet

Sheet 6  
Newhall Ranch

### Distribution of Potential Habitat for Sensitive Raptor Species



REC-08



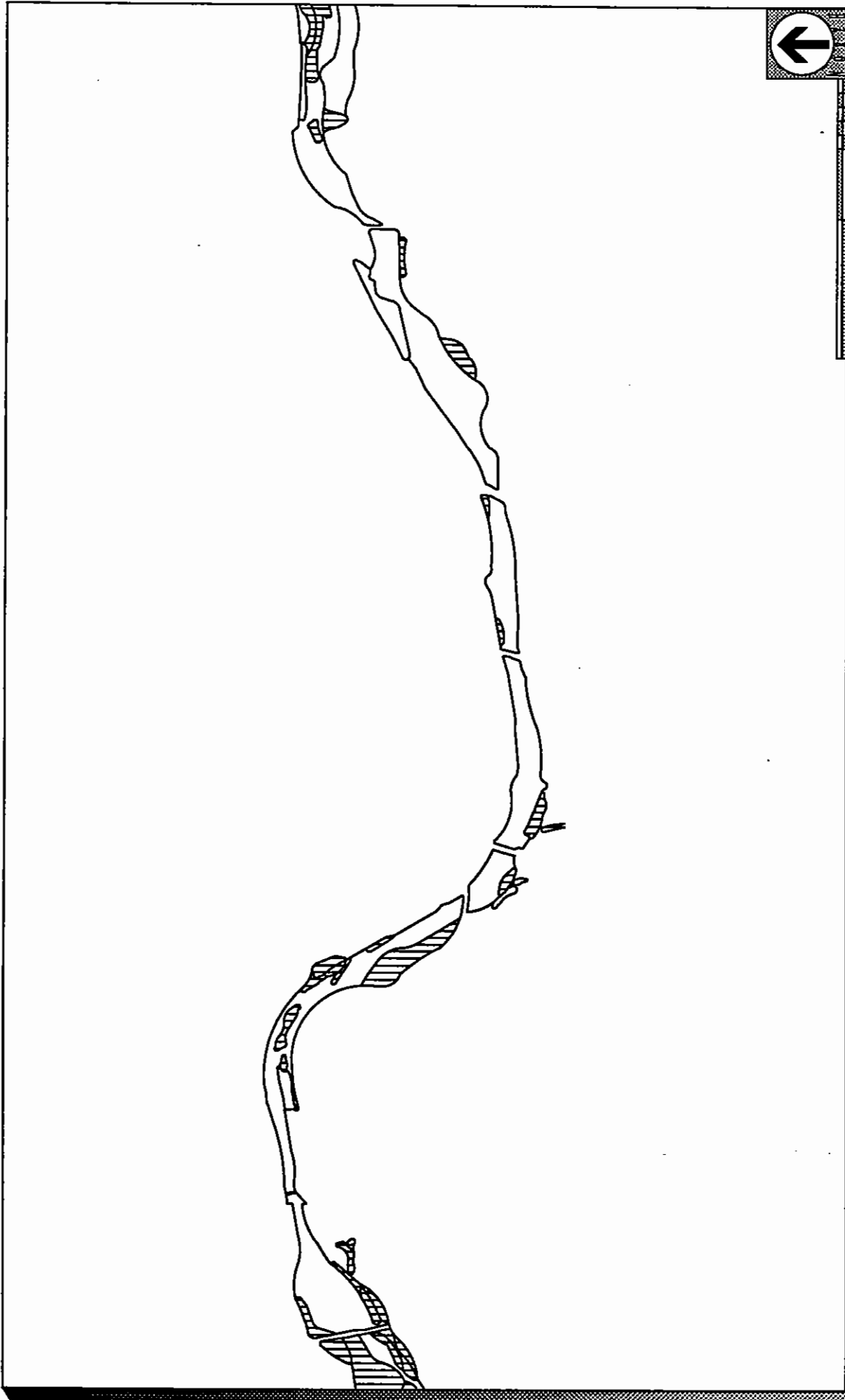
5900 2950 feet 0

Sheet 1  
Los Angeles County

# Distribution of Potential Habitat for Sensitive Raptor Species



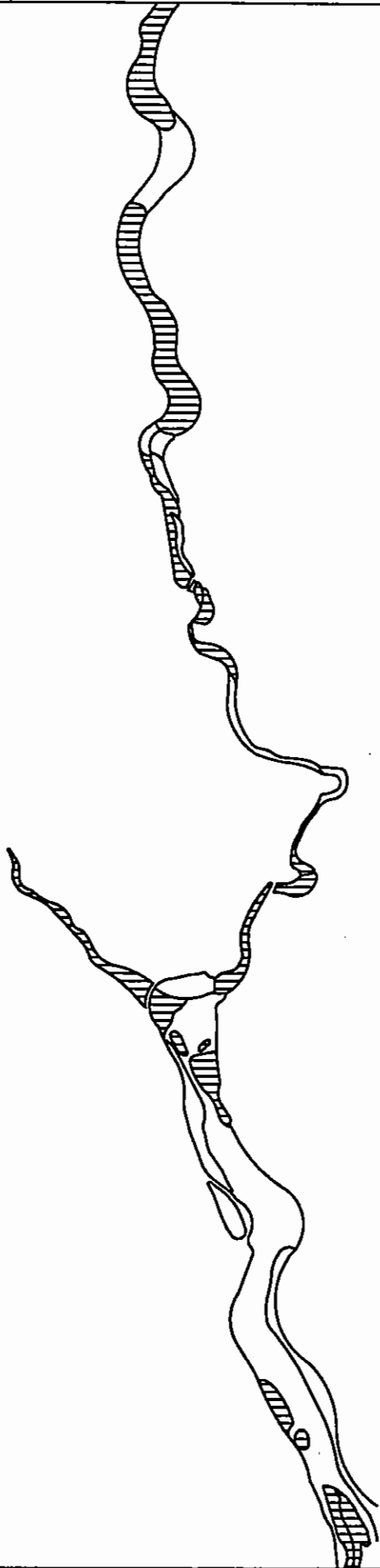
RECON



Sheet 2  
Los Angeles County

Distribution of Potential Habitat for Sensitive Raptor Species





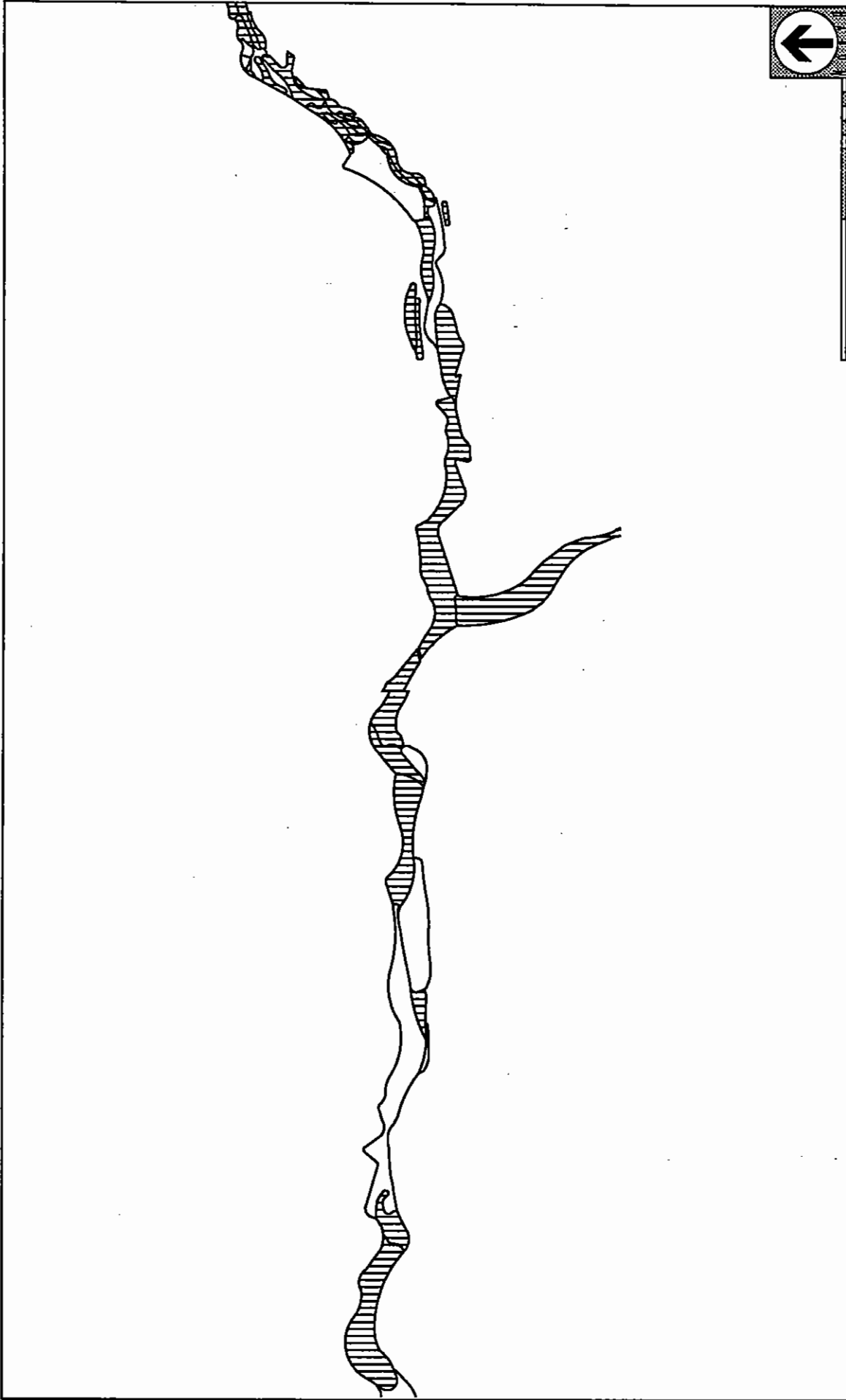
Sheet 3  
Los Angeles County

# Distribution of Potential Habitat for Sensitive Raptor Species



REC-08





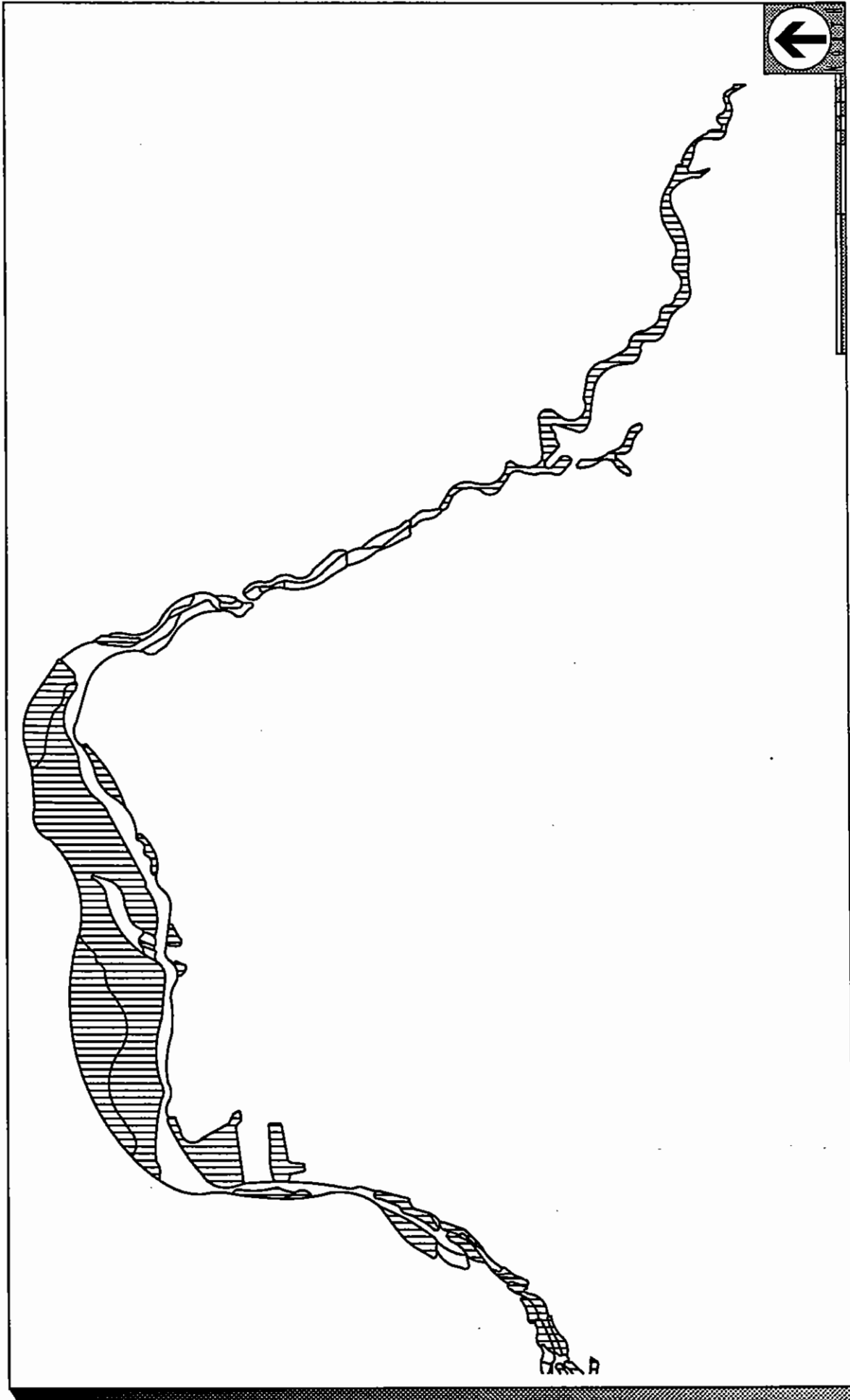
Sheet 4  
Los Angeles County

5920 2960 feet 0

# Distribution of Potential Habitat for Sensitive Raptor Species



REC0N

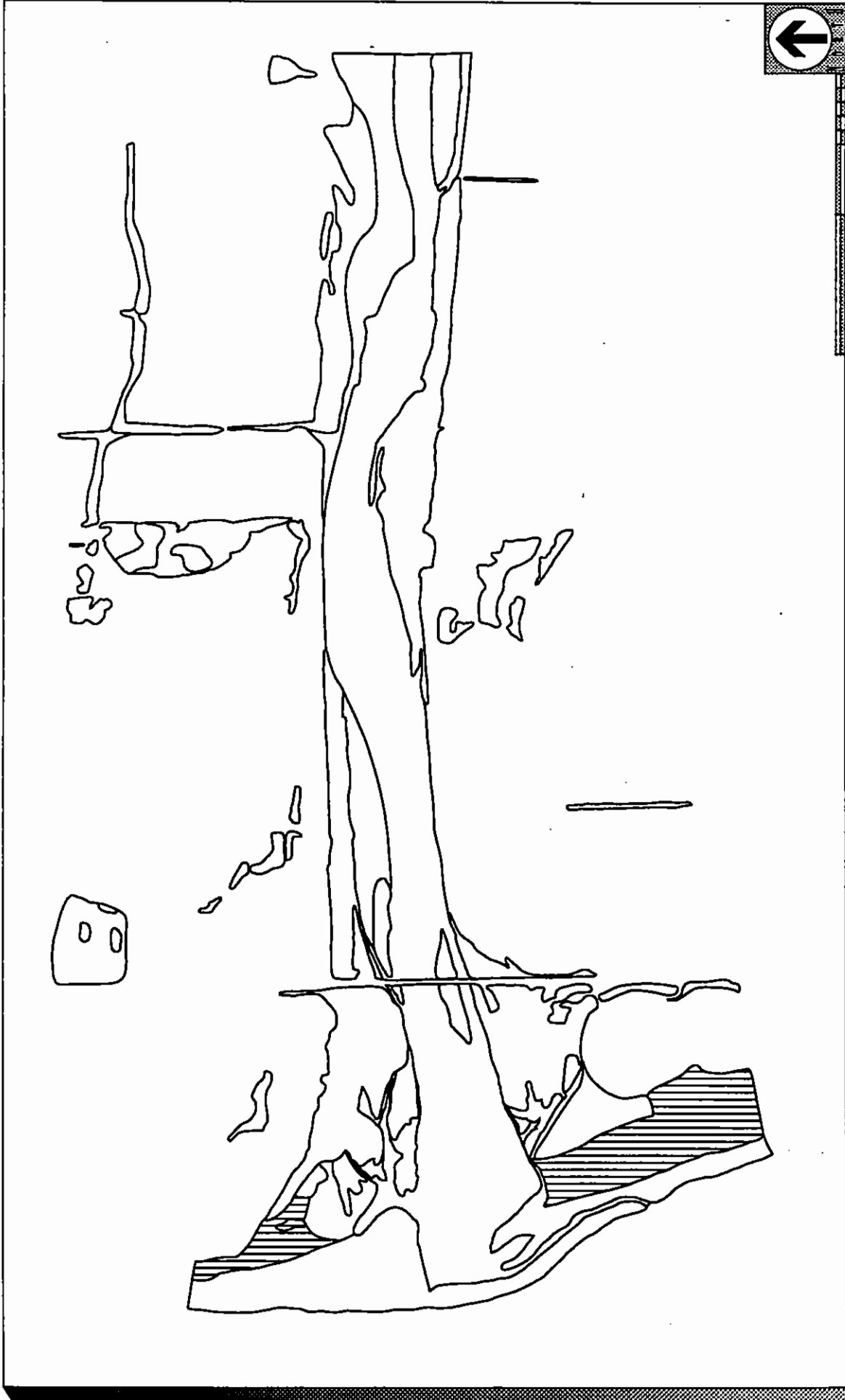


Sheet 5  
Los Angeles County

# Distribution of Potential Habitat for Sensitive Raptor Species



REGION



1800 900 feet 0


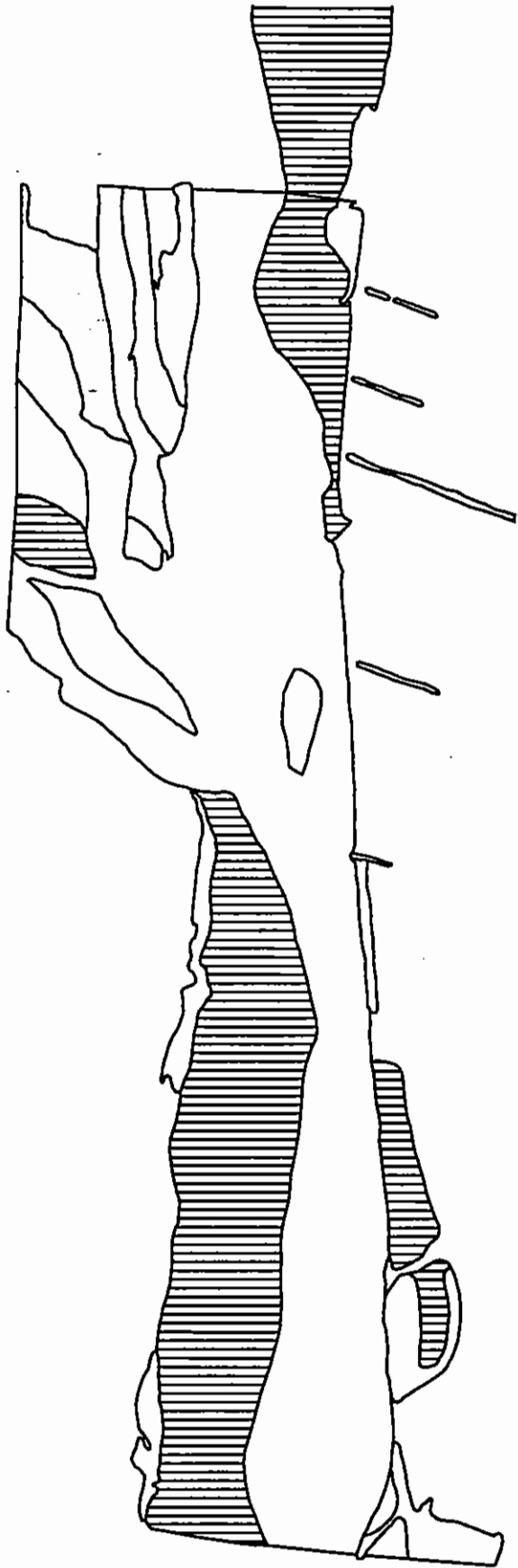


Sheet 1  
Ventura County

# Distribution of Potential Habitat for Tiger Beetle



REC-01



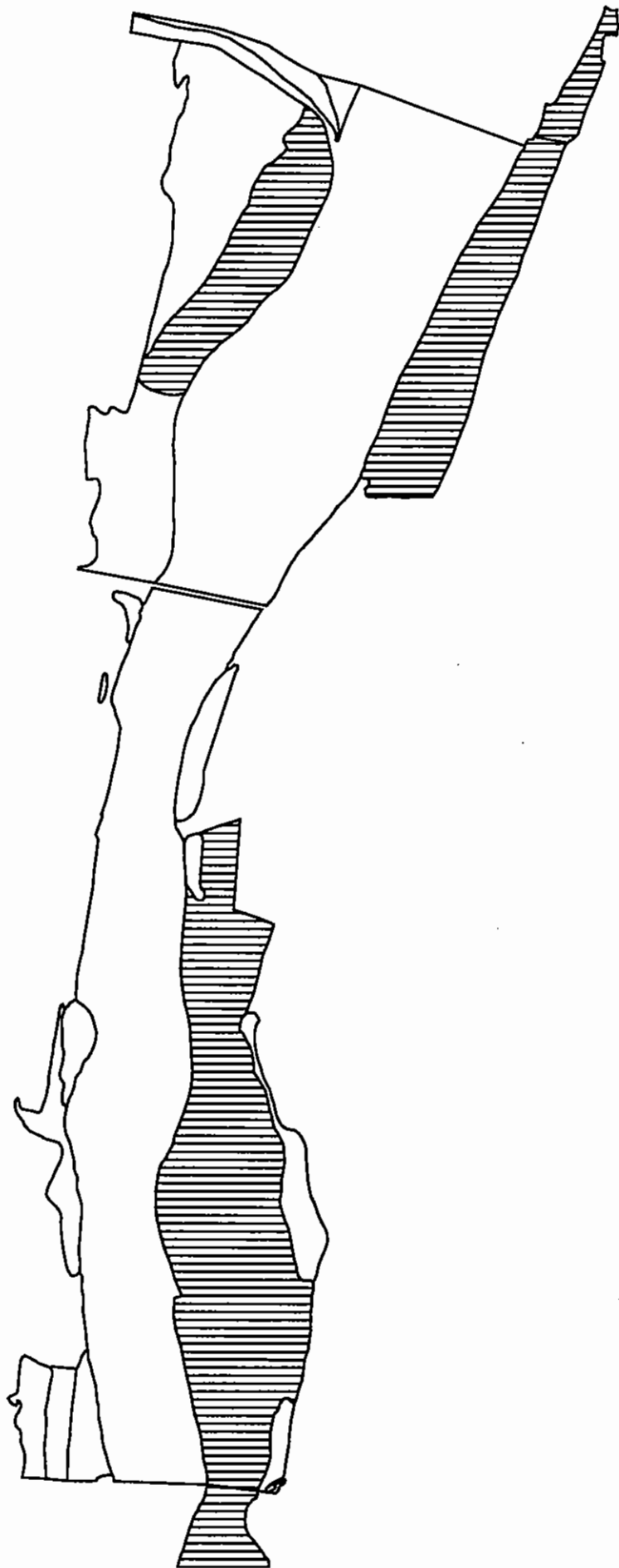
2860 1430 feet 0

Sheet 11  
Ventura County



# Distribution of Potential Habitat for Tiger Beetle

REGION



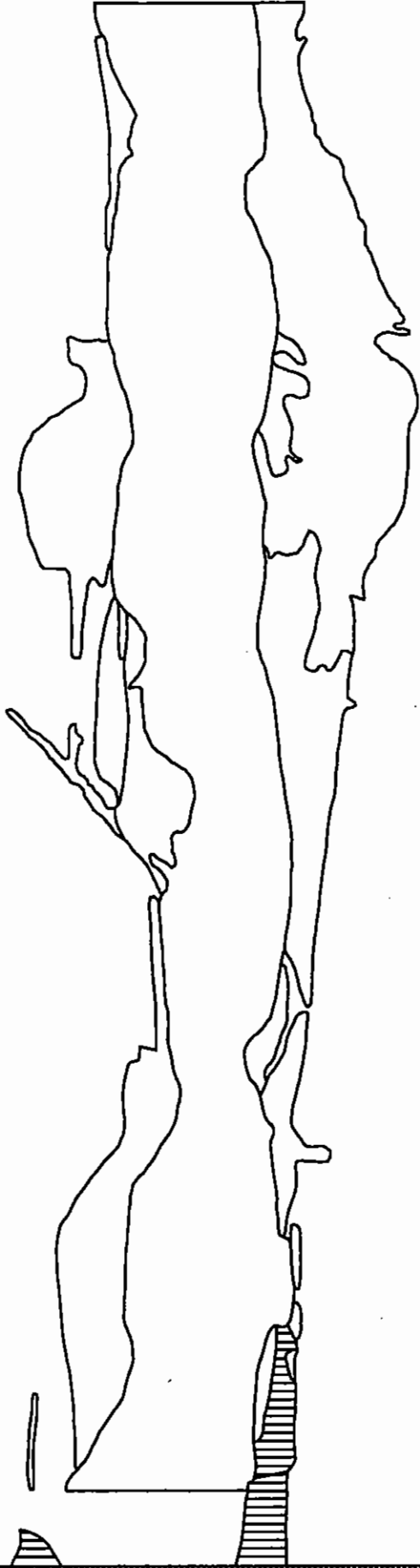
0 1330 2660 feet

Sheet 12  
Ventura County



# Distribution of Potential Habitat for Tiger Beetle

REC08



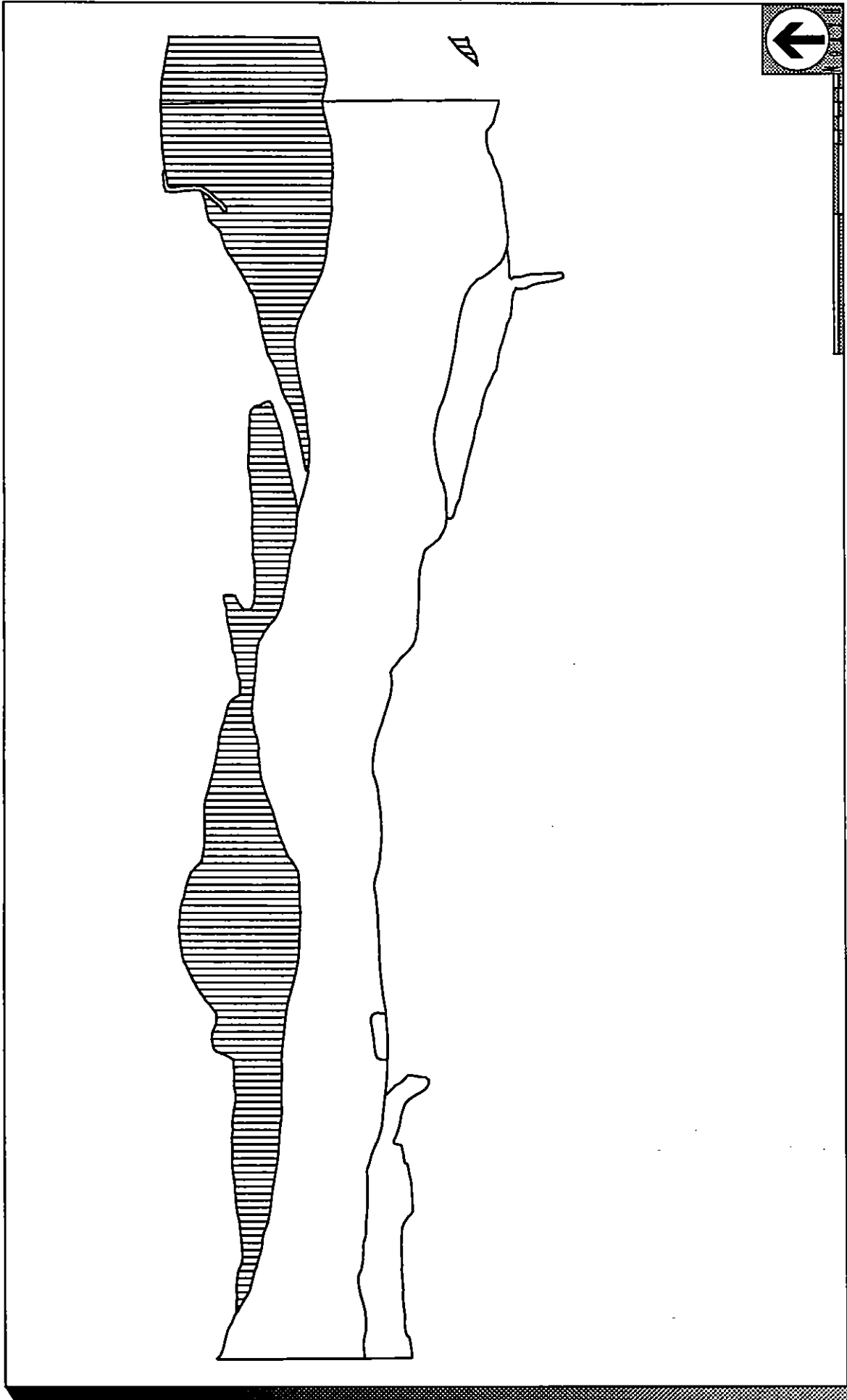
0  
1330 feet  
2660

Sheet 13  
Ventura County



# Distribution of Potential Habitat for Tiger Beetle

REGON

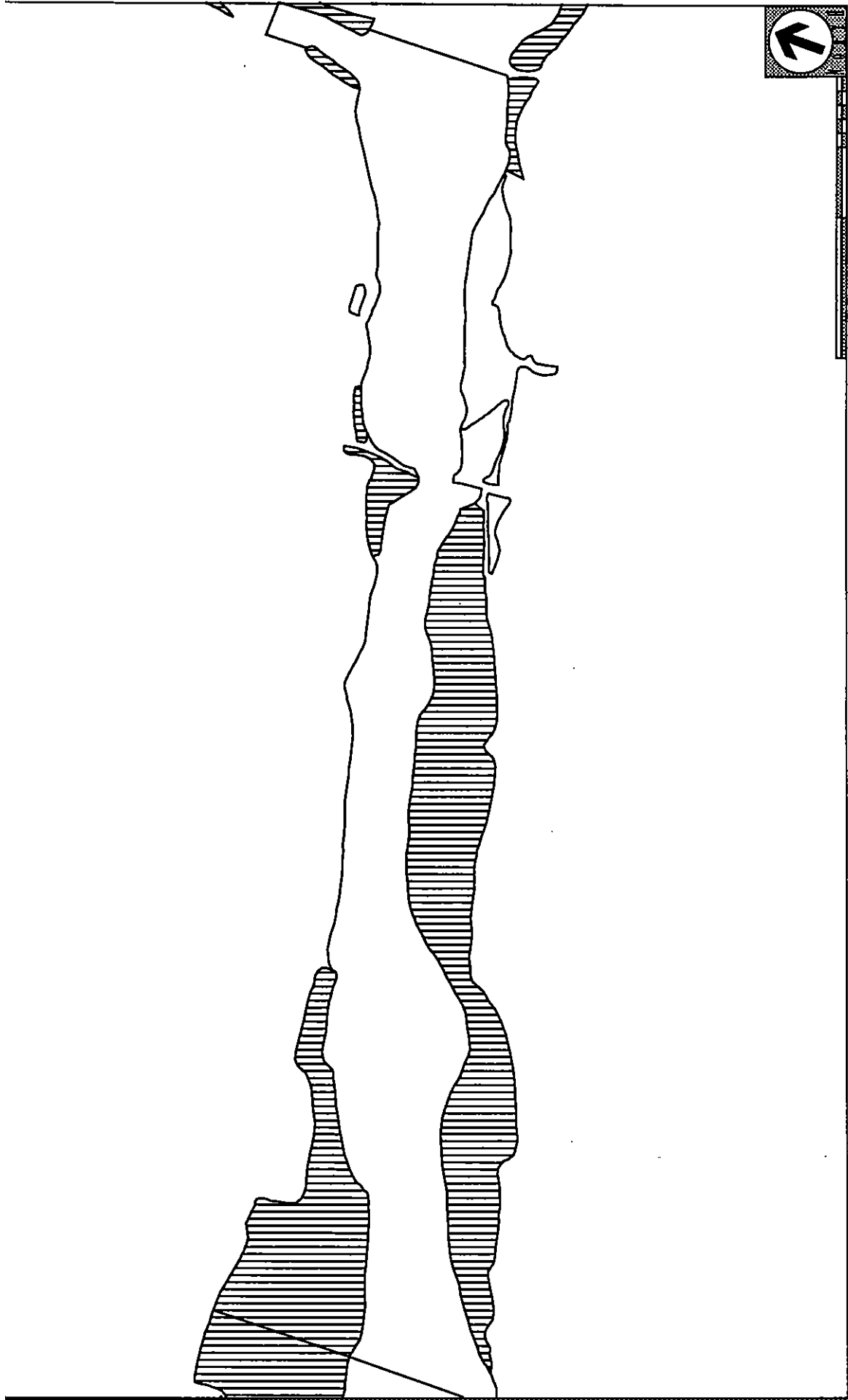


Sheet 14  
Ventura County

# Distribution of Potential Habitat for Tiger Beetle



RECON



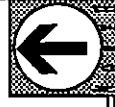
Sheet 15  
Venturo County

# Distribution of Potential Habitat for Tiger Beetle



REC00N





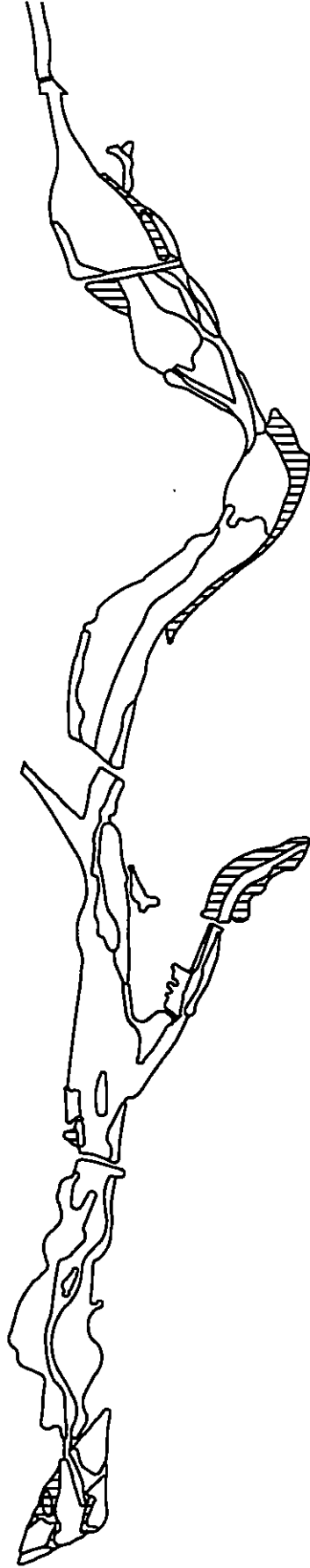
0 1060 2120 feet

Sheet 16  
Ventura County

# Distribution of Potential Habitat for Tiger Beetle



REC-01



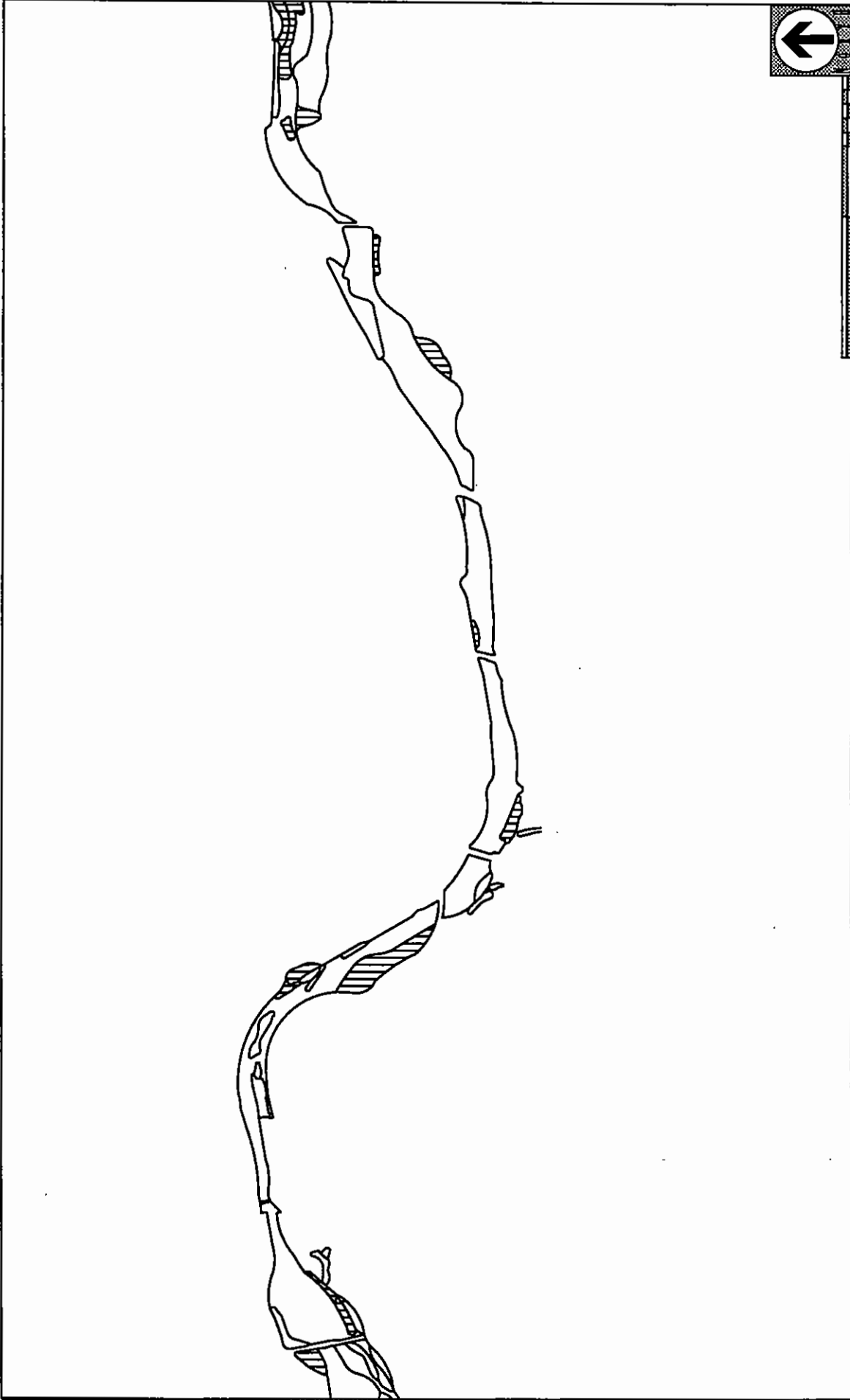
5900 2950 feet 0

Sheet 1  
Los Angeles County



# Distribution of Potential Habitat for Tiger Beetle

REC-001




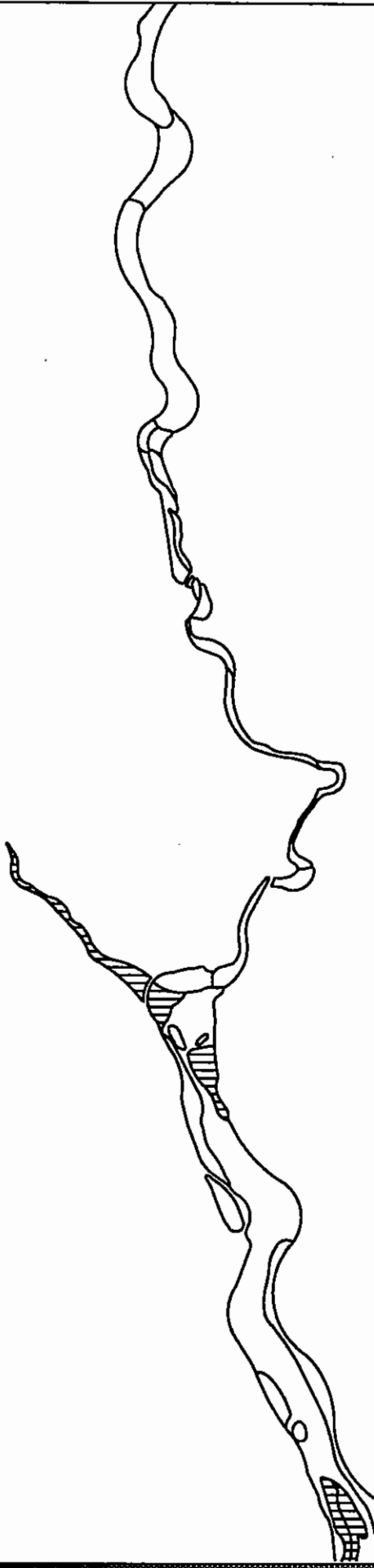
0 3350 6700 feet

Sheet 2  
Los Angeles County



# Distribution of Potential Habitat for Tiger Beetle

REC-08



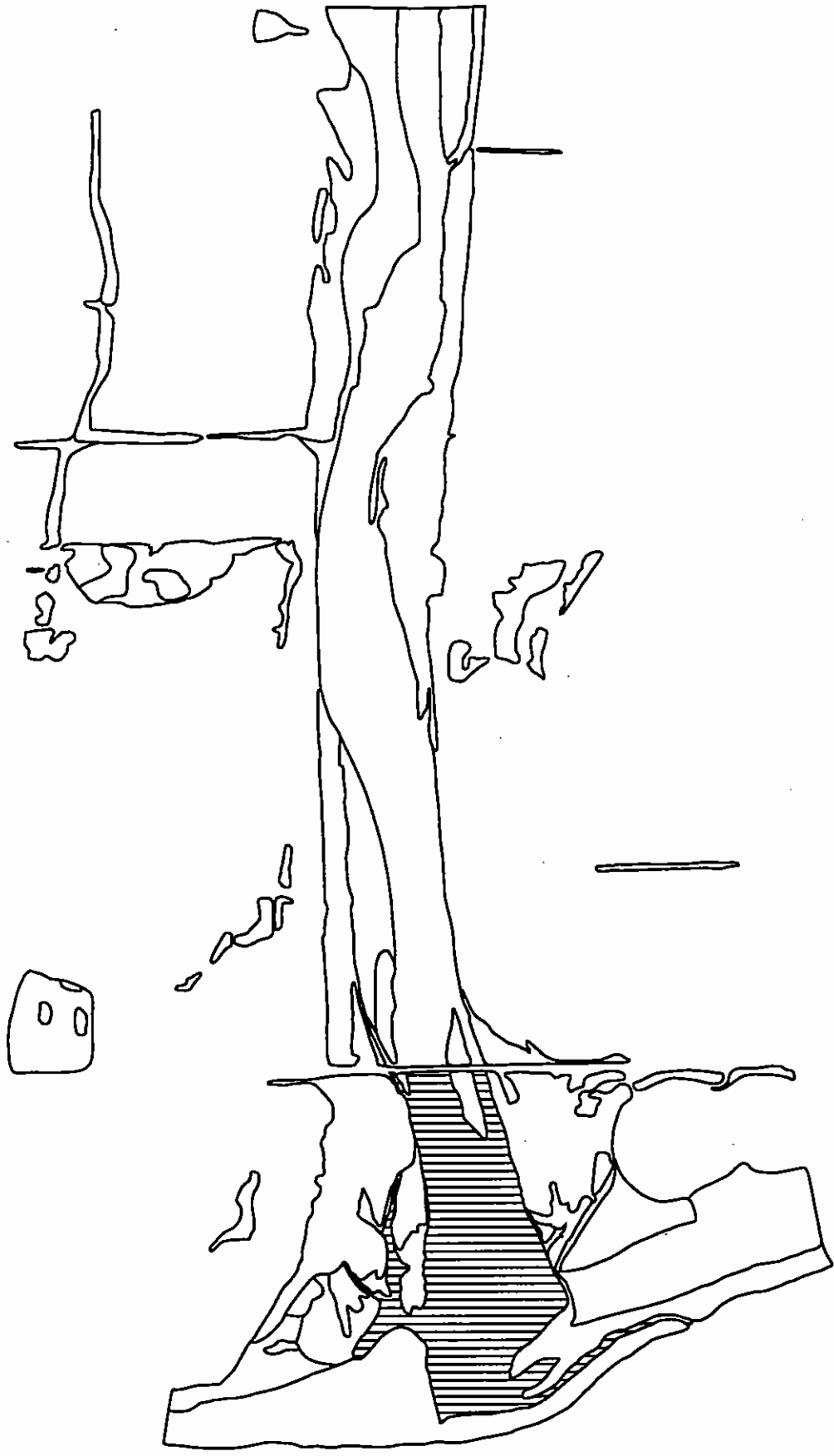
7240 3620 feet 0

Sheet 3  
Los Angeles County



# Distribution of Potential Habitat for Tiger Beetle

REC-08

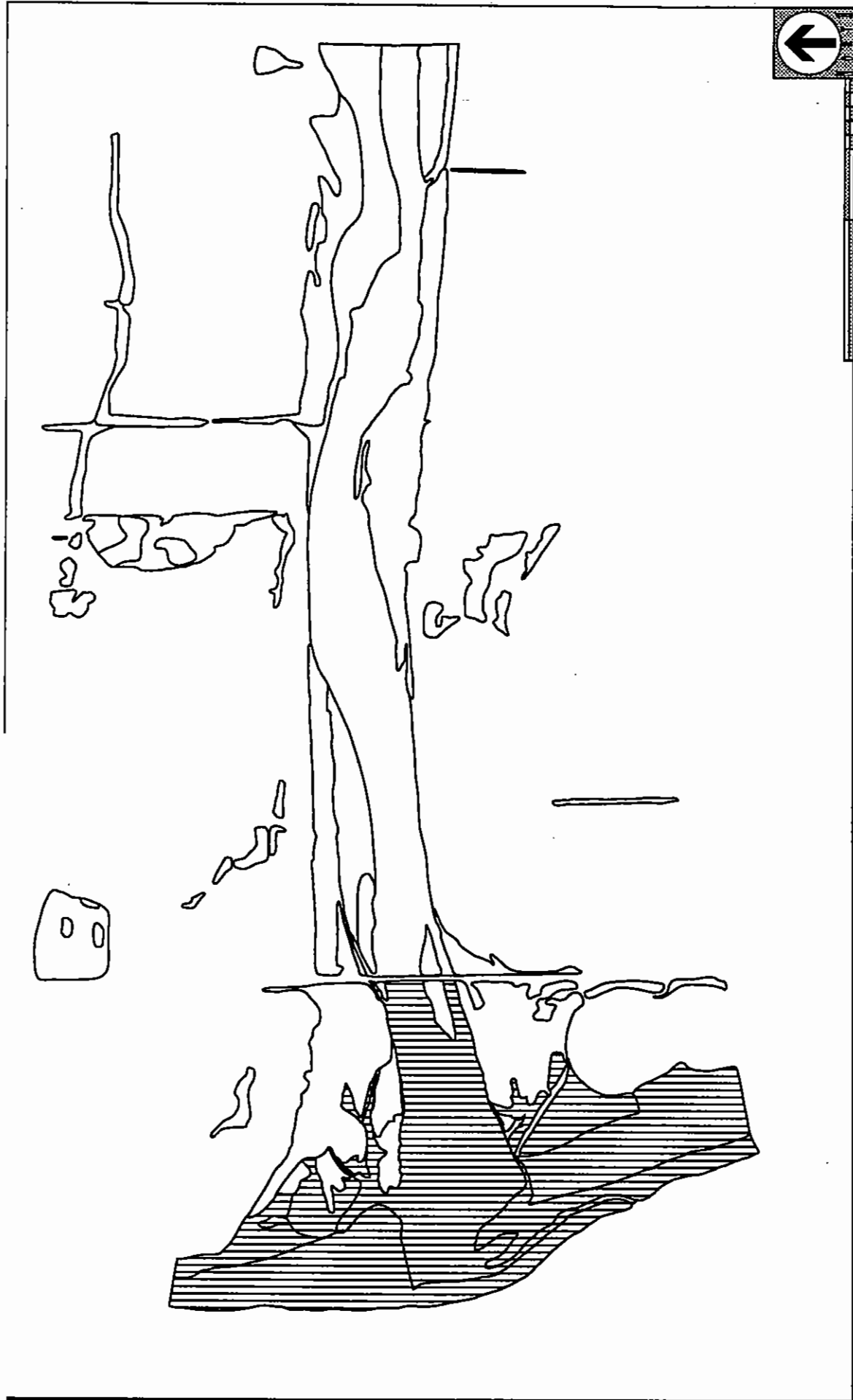


Sheet 1  
Ventura County

# Distribution of Potential Habitat for Tidewater Goby



REGION



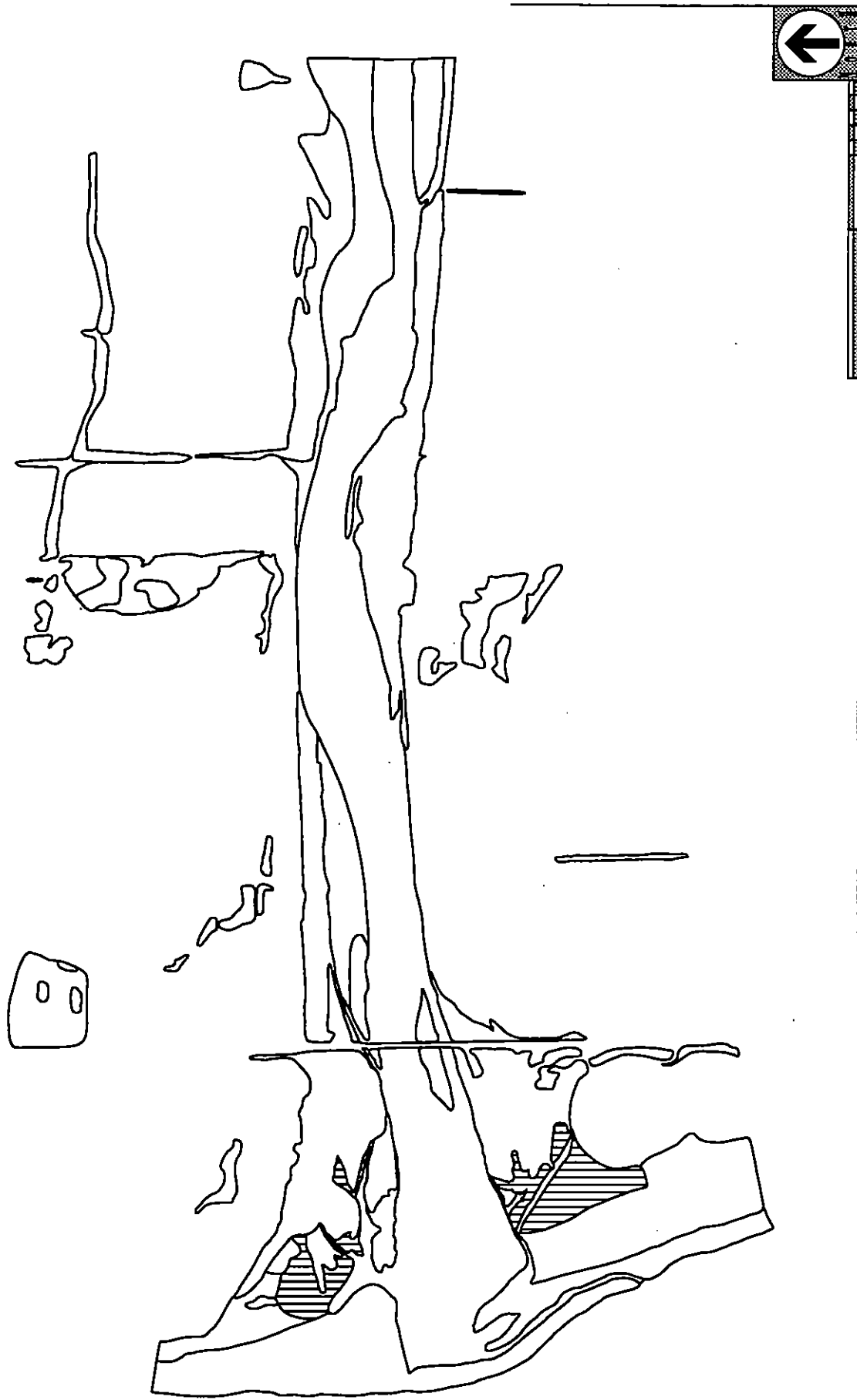
1800 900 0  
feet

Sheet 1  
Ventura County

# Distribution of Potential Habitat for California Least Tern



REGION



Sheet 1  
Ventura County

Distribution of Potential Habitat for Western Least Bittern





2600 1300 feet 0

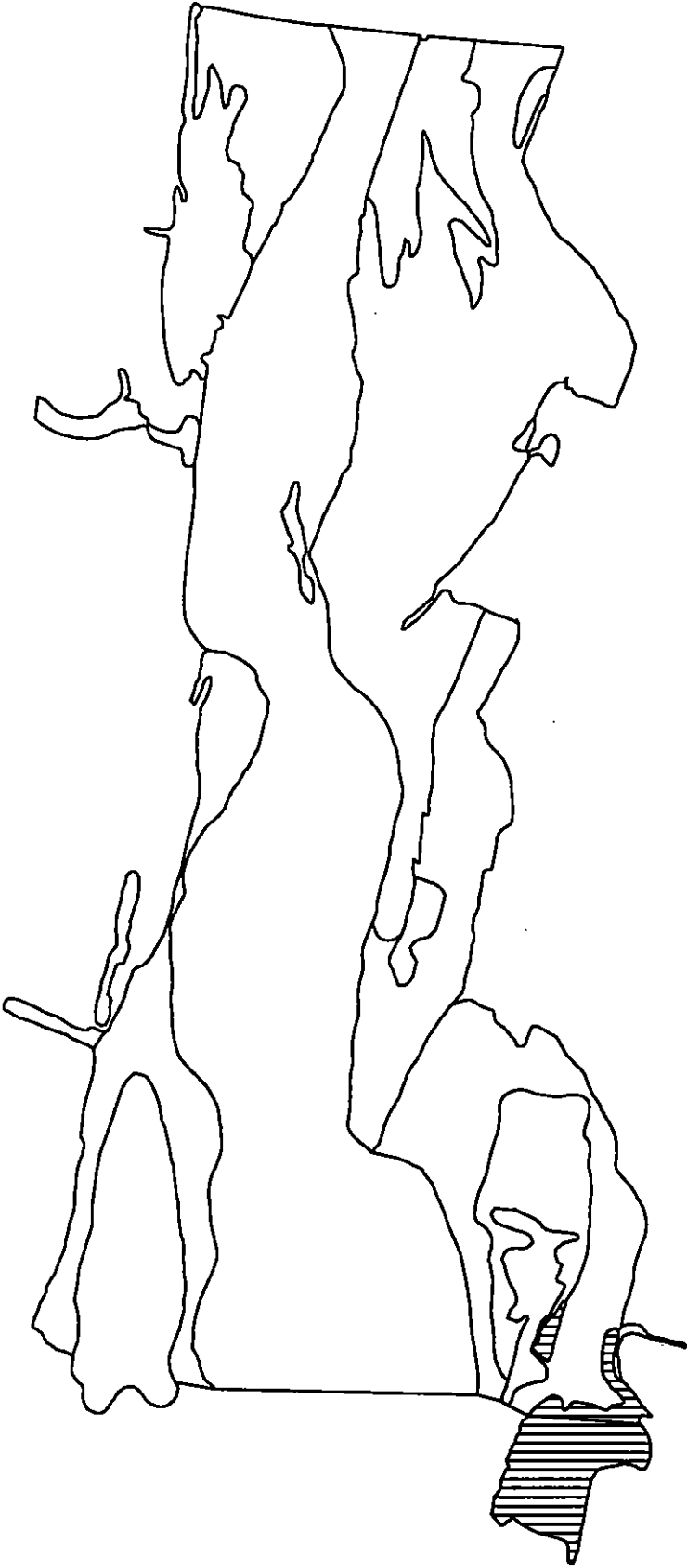
Sheet 9  
Ventura County



Distribution of Potential Habitat for Western Least Bittern

REGION



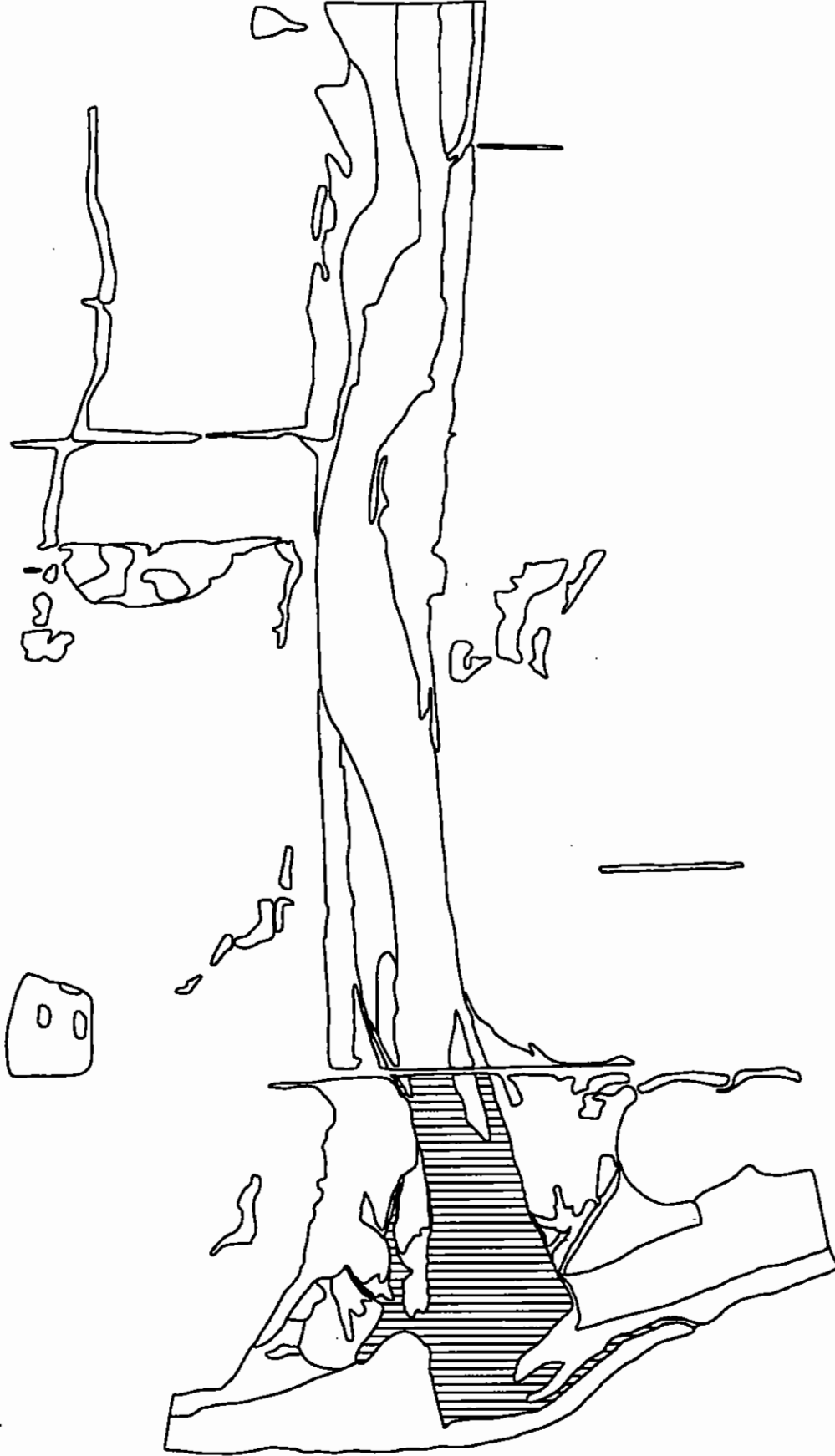


2820 1410 feet 0

Sheet 10  
Ventura County



Distribution of Potential Habitat for Western Least Bittern  
RECON

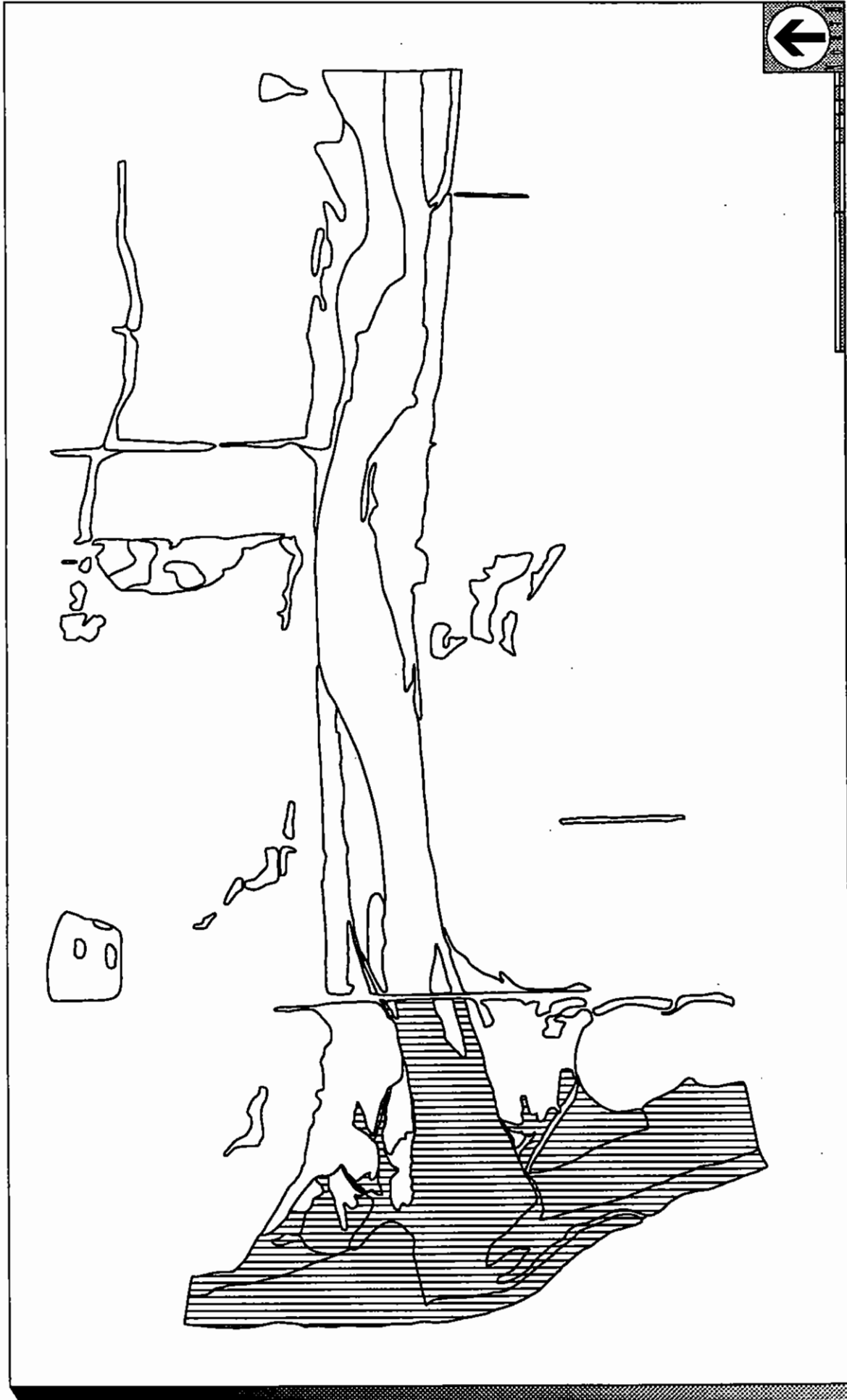


Sheet 1  
Ventura County

# Distribution of Potential Habitat for Long-billed Curlew




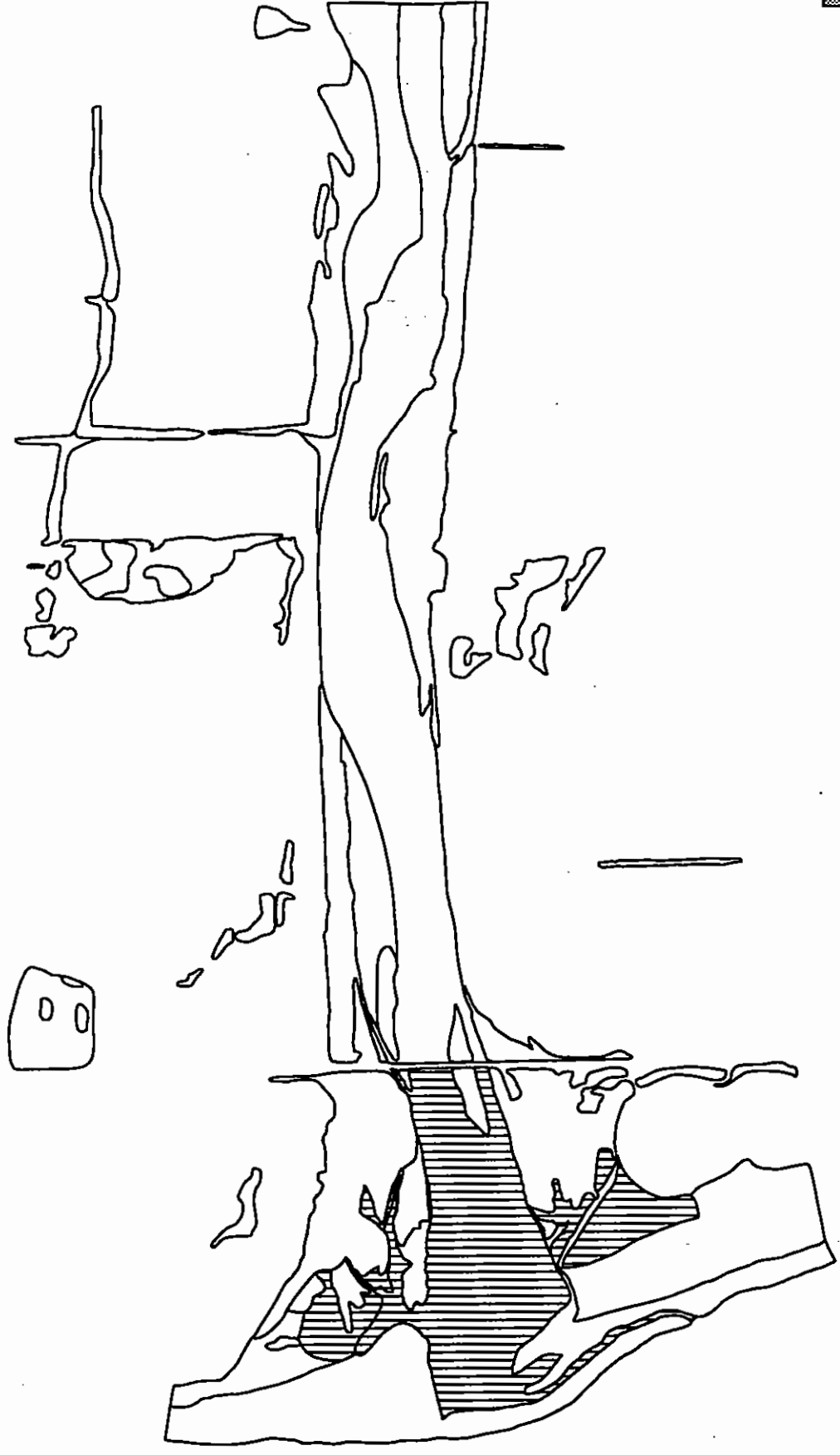
REC-08



Sheet 1  
Ventura County

# Distribution of Potential Habitat for Elegant Tern



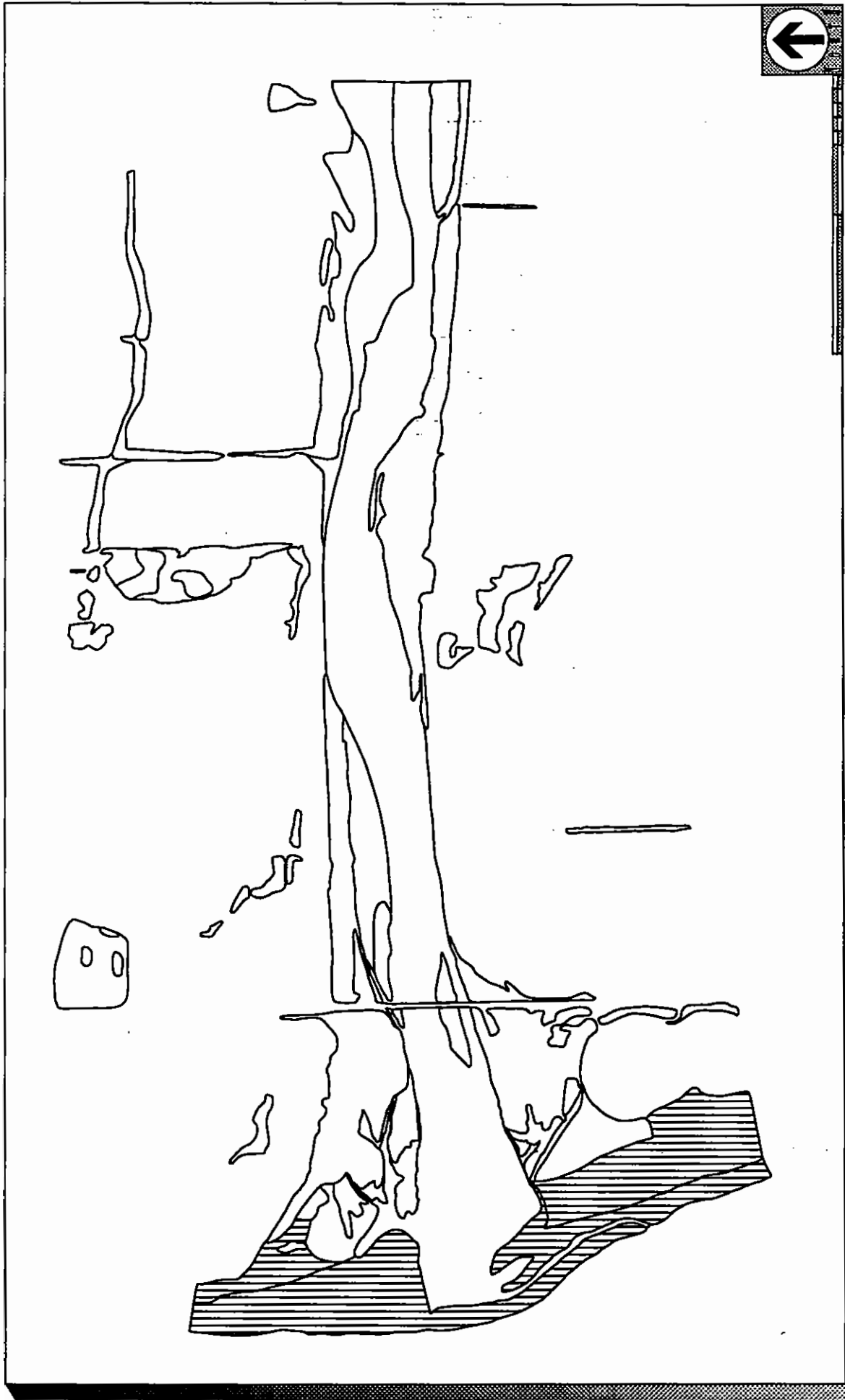


Sheet 1  
Ventura County

# Distribution of Potential Habitat for White-faced Ibis



REC-0N

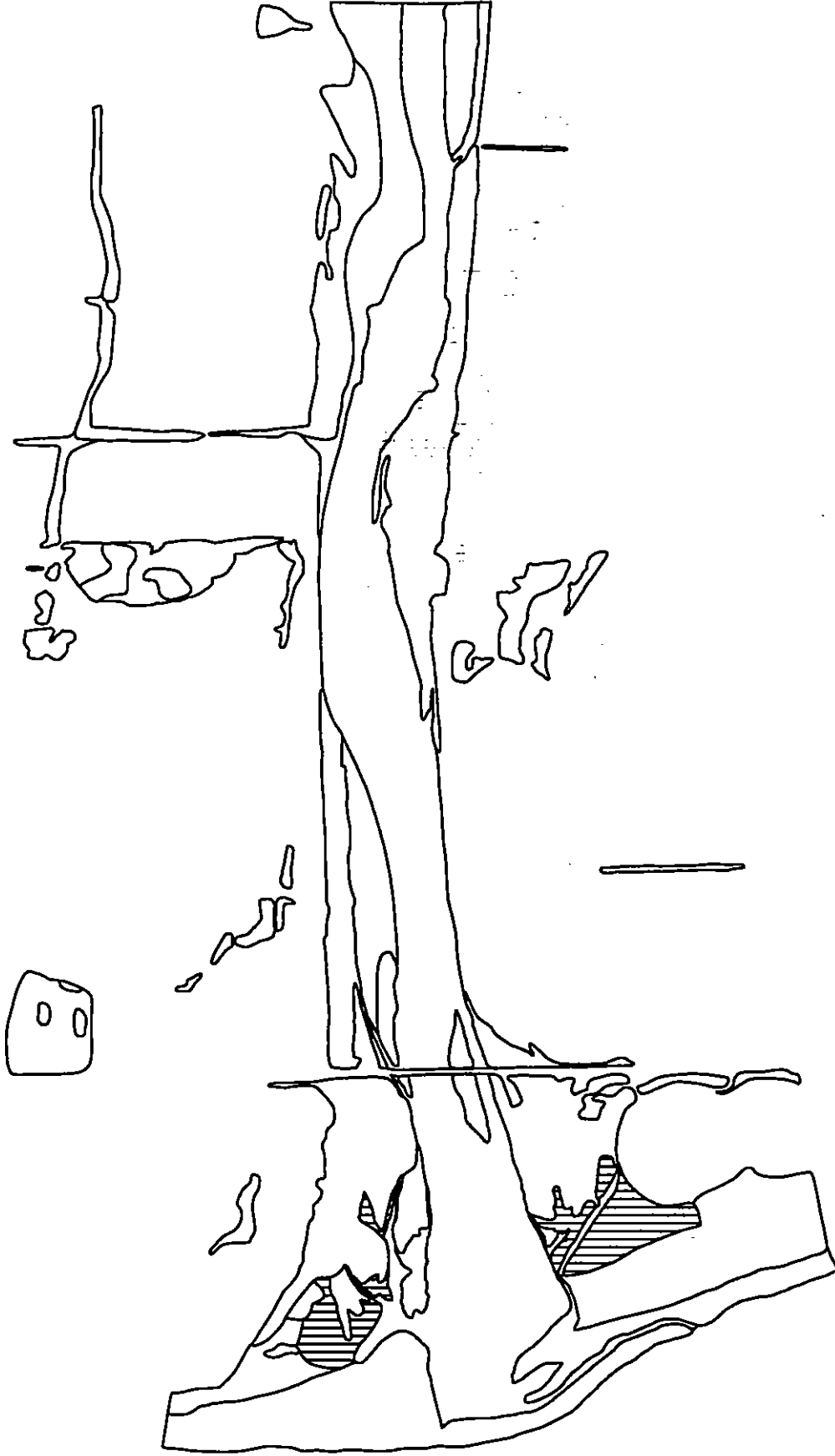


Sheet 1  
Ventura County

# Distribution of Potential Habitat for Western Snowy Plover



REC-01

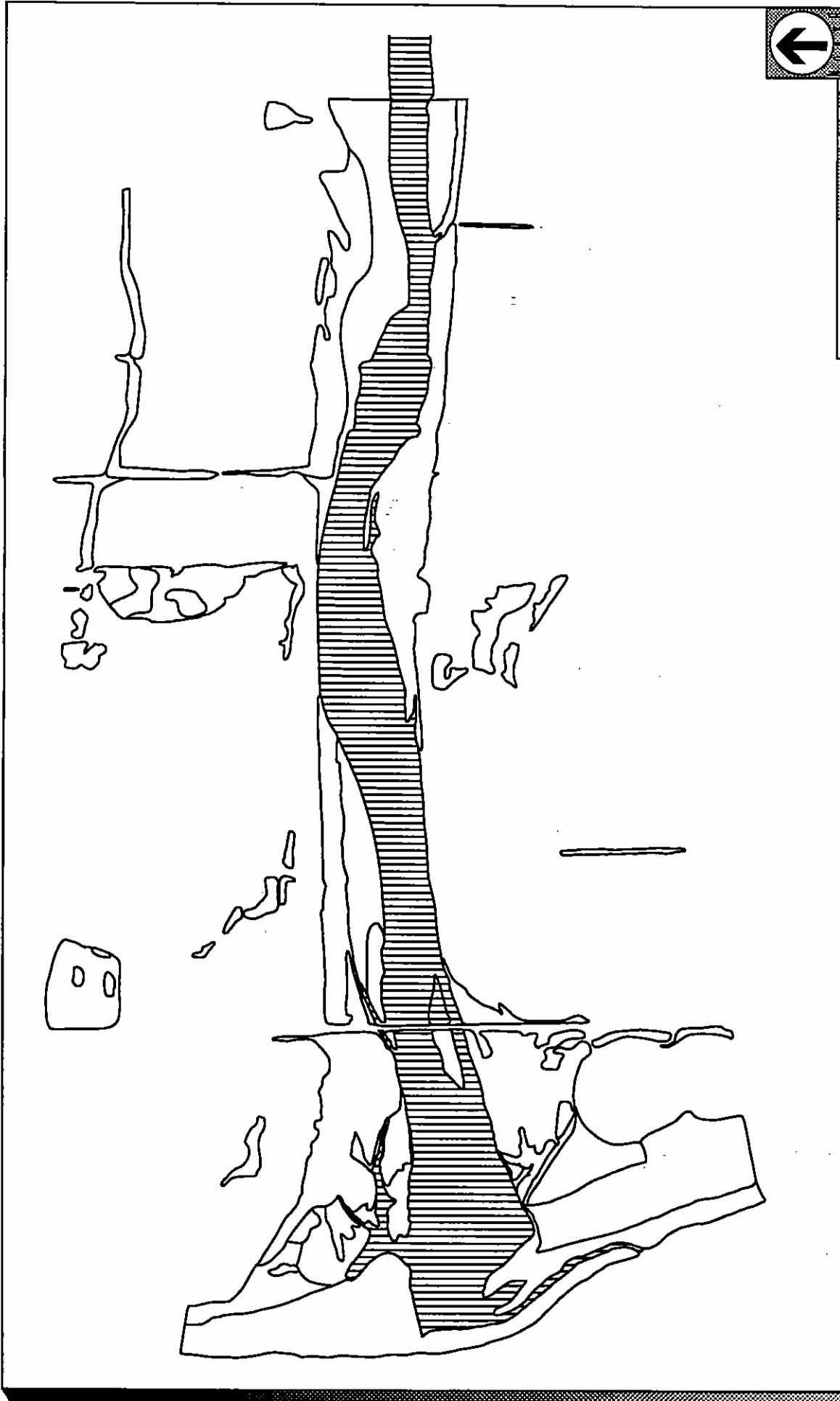


Sheet 1  
Ventura County

# Distribution of Potential Habitat for Belding's Savannah Sparrow



REC08



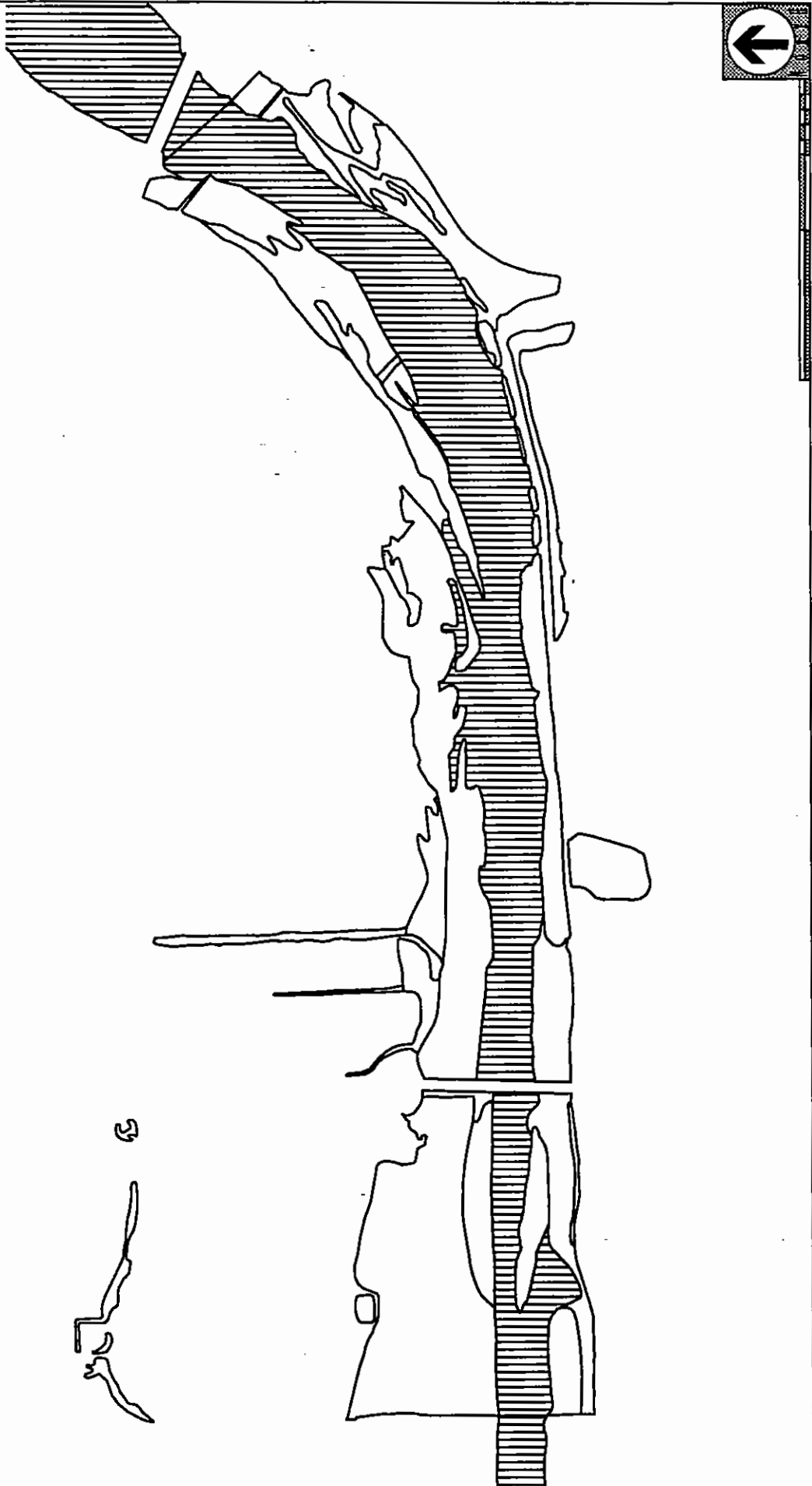
1790 895 feet 0

Sheet 1  
Ventura County

Distribution of Potential Habitat for Southern Steelhead



REC-00N



0 1220 2440 feet

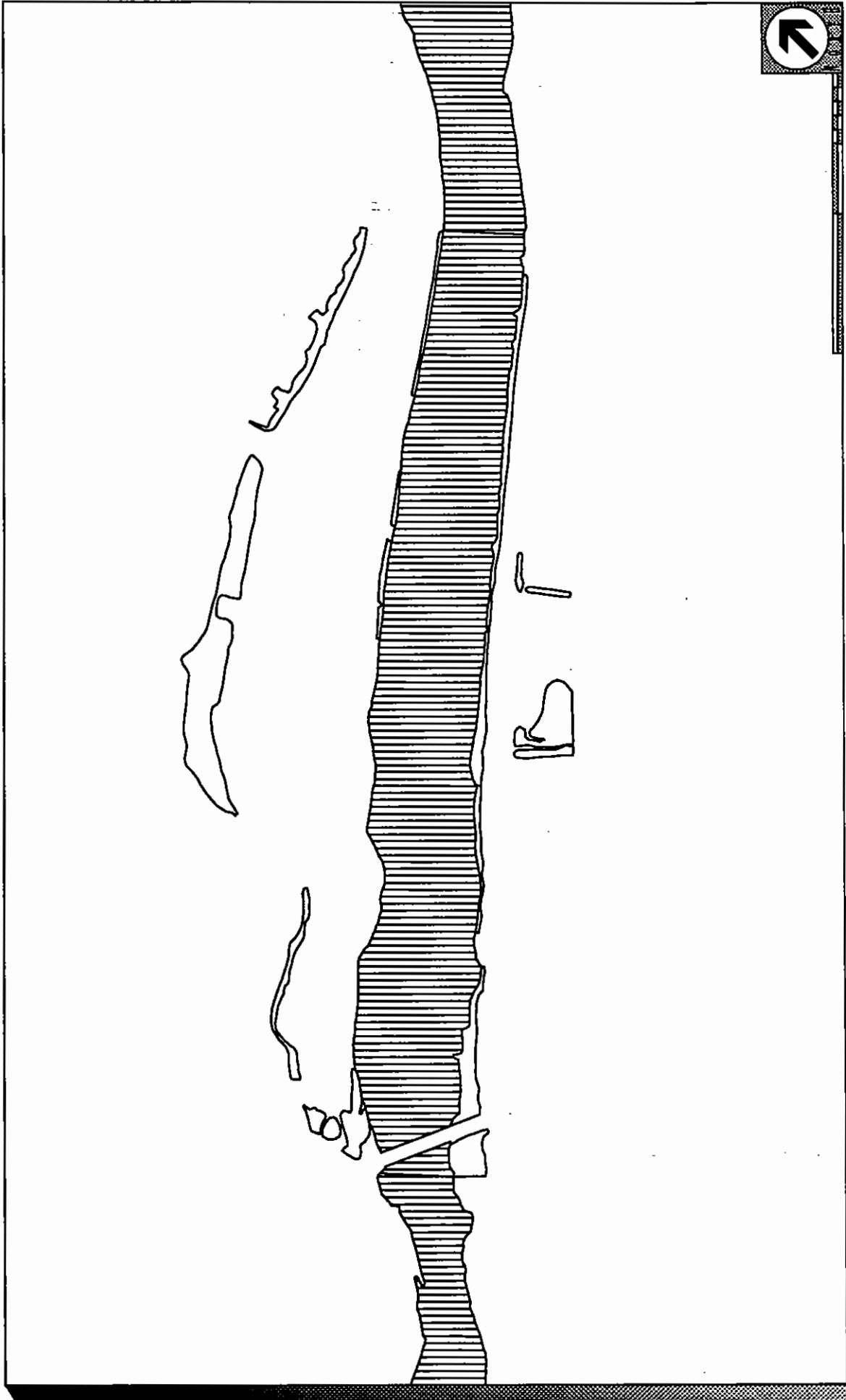
Sheet 2  
Ventura County

# Distribution of Potential Habitat for Southern Steelhead



RECØN

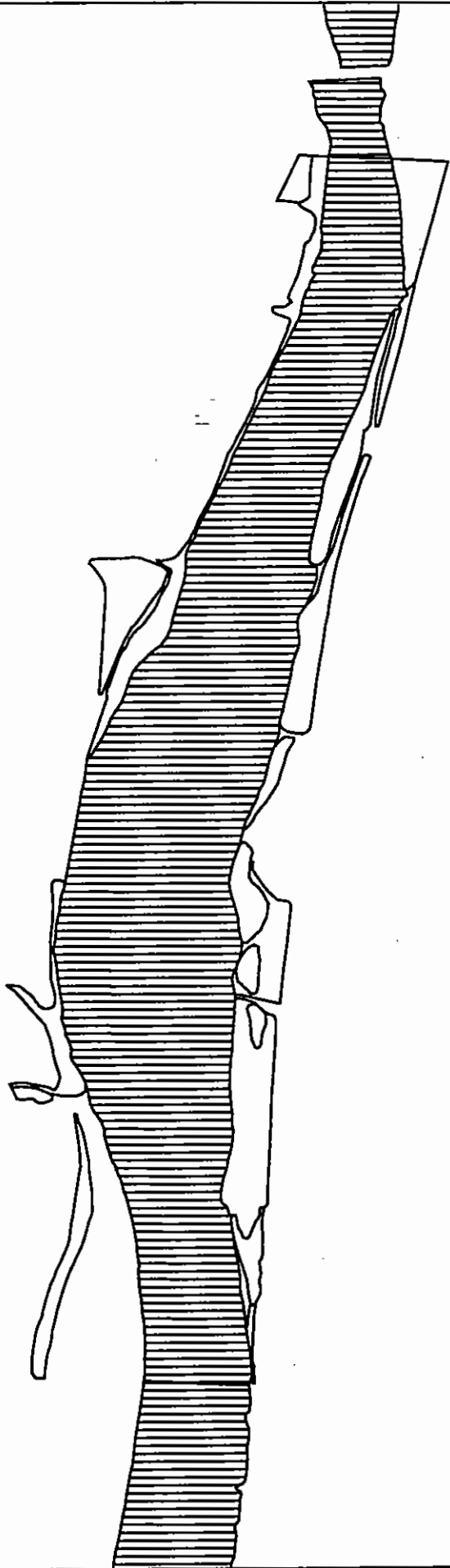




Sheet 3  
Ventura County

# Distribution of Potential Habitat for Southern Steelhead



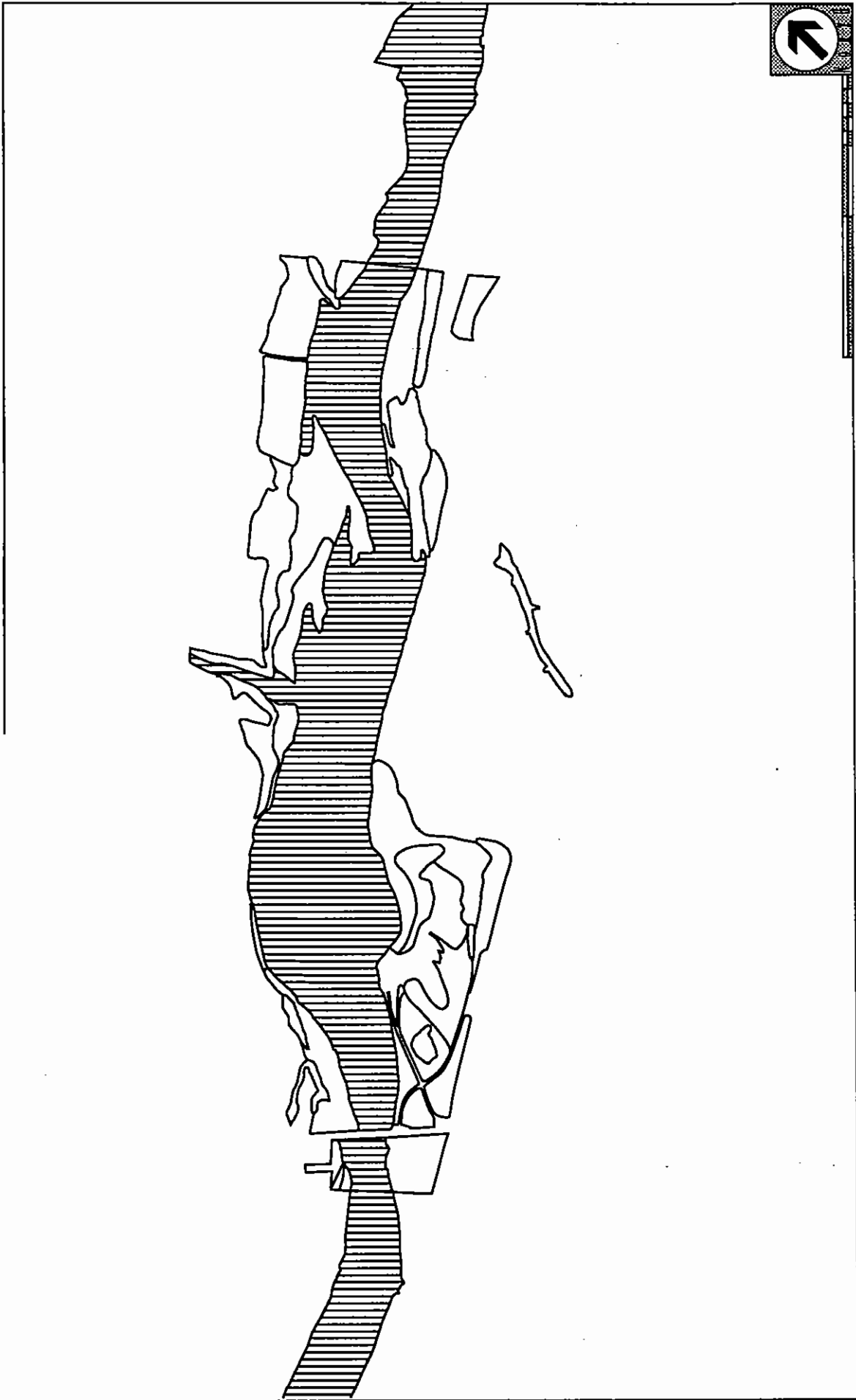


Sheet 4  
Ventura County

# Distribution of Potential Habitat for Southern Steelhead



REC-08



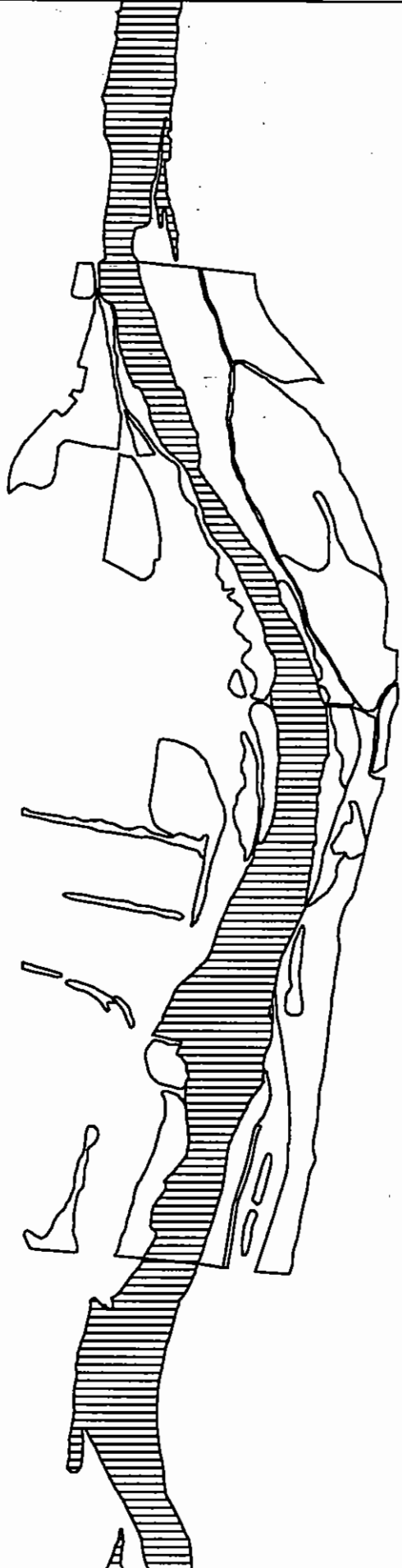
3300 1650 feet 0

Sheet 5  
Ventura County

# Distribution of Potential Habitat for Southern Steelhead



REC-0N



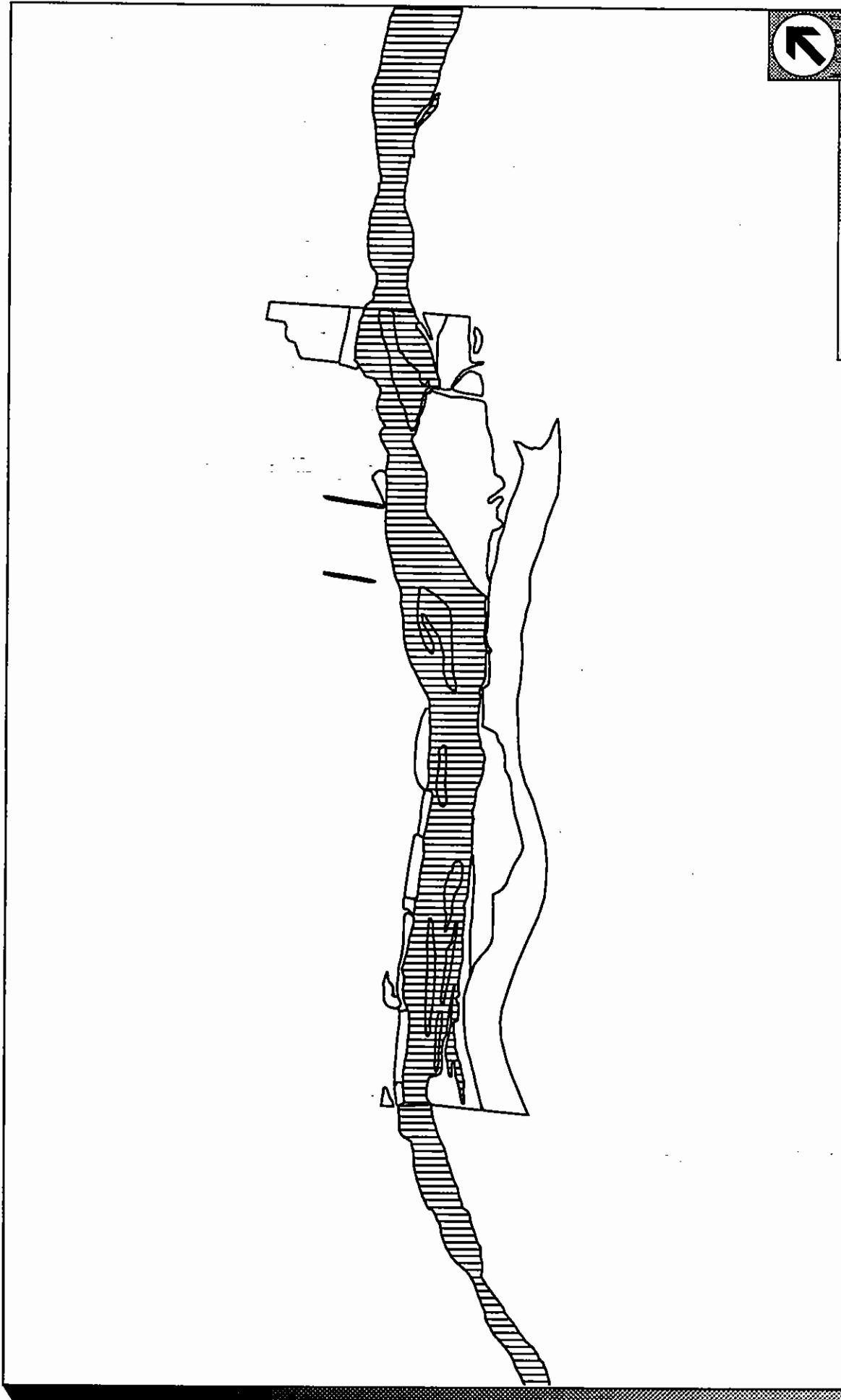
3340 1670 feet 0

Sheet 6  
Ventura County

# Distribution of Potential Habitat for Southern Steelhead



REGON



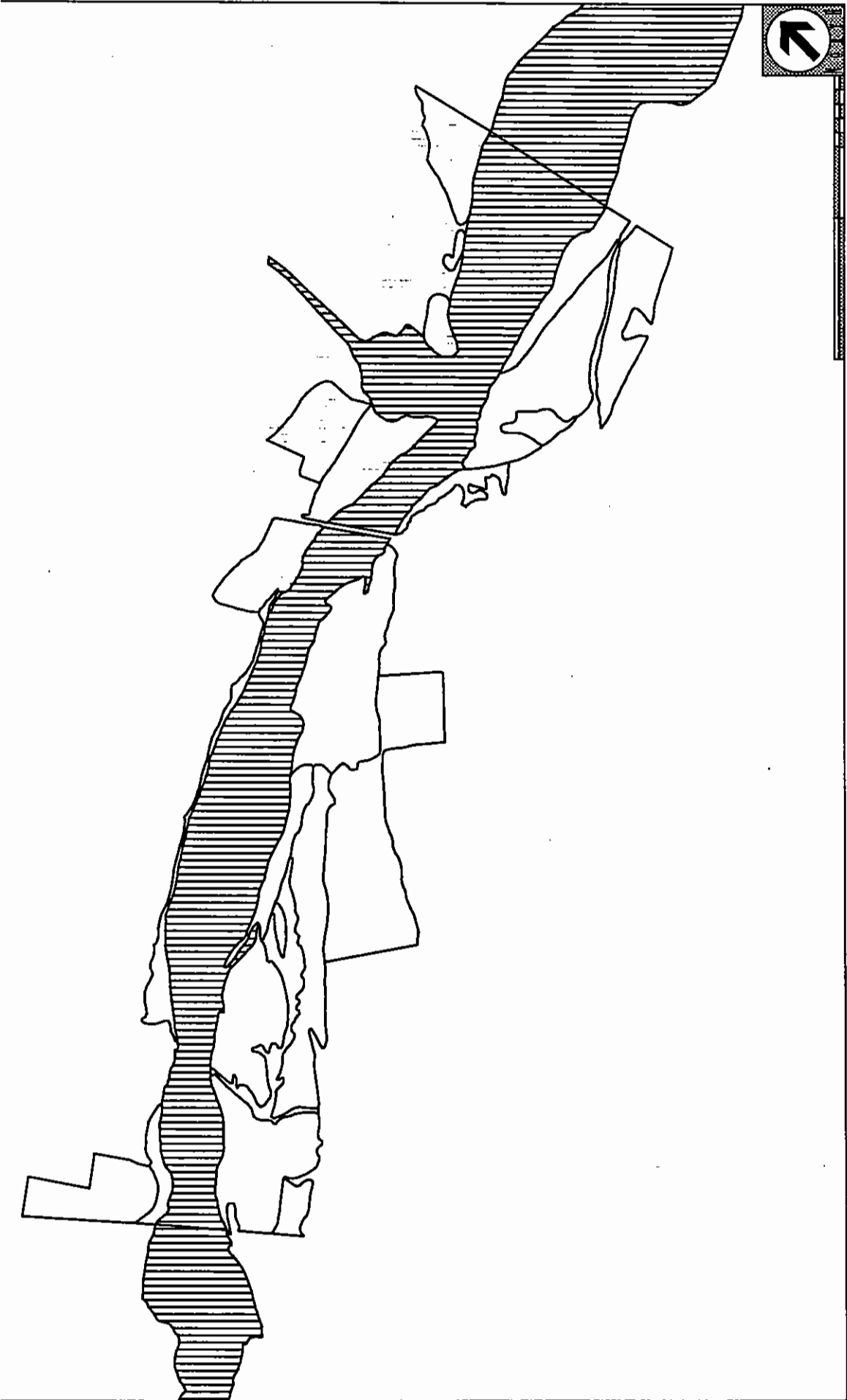
3540 1770 feet 0

Sheet 7  
Ventura County

# Distribution of Potential Habitat for Southern Steelhead



REC-001

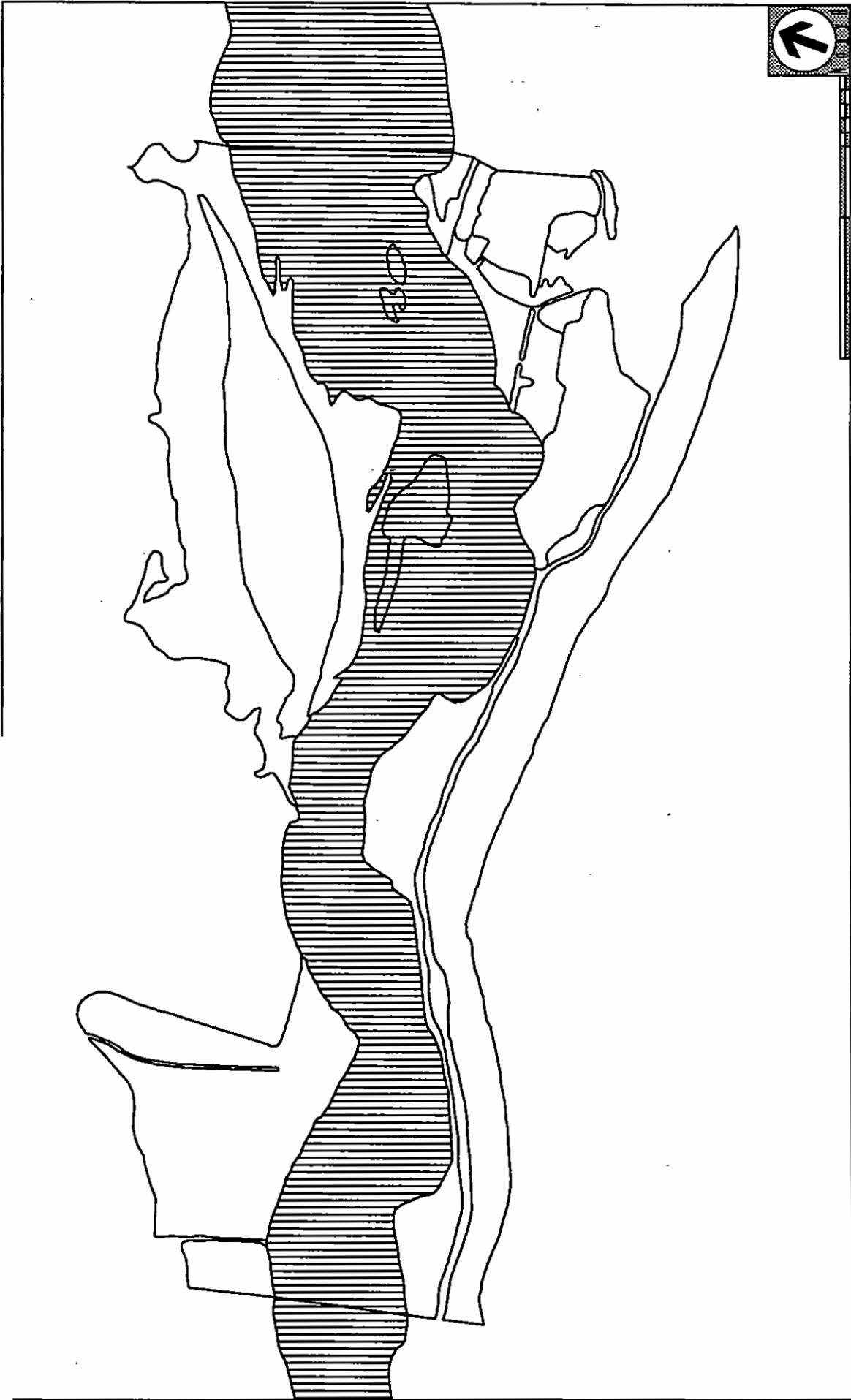


Sheet 8  
Ventura County

# Distribution of Potential Habitat for Southern Steelhead



REC00N

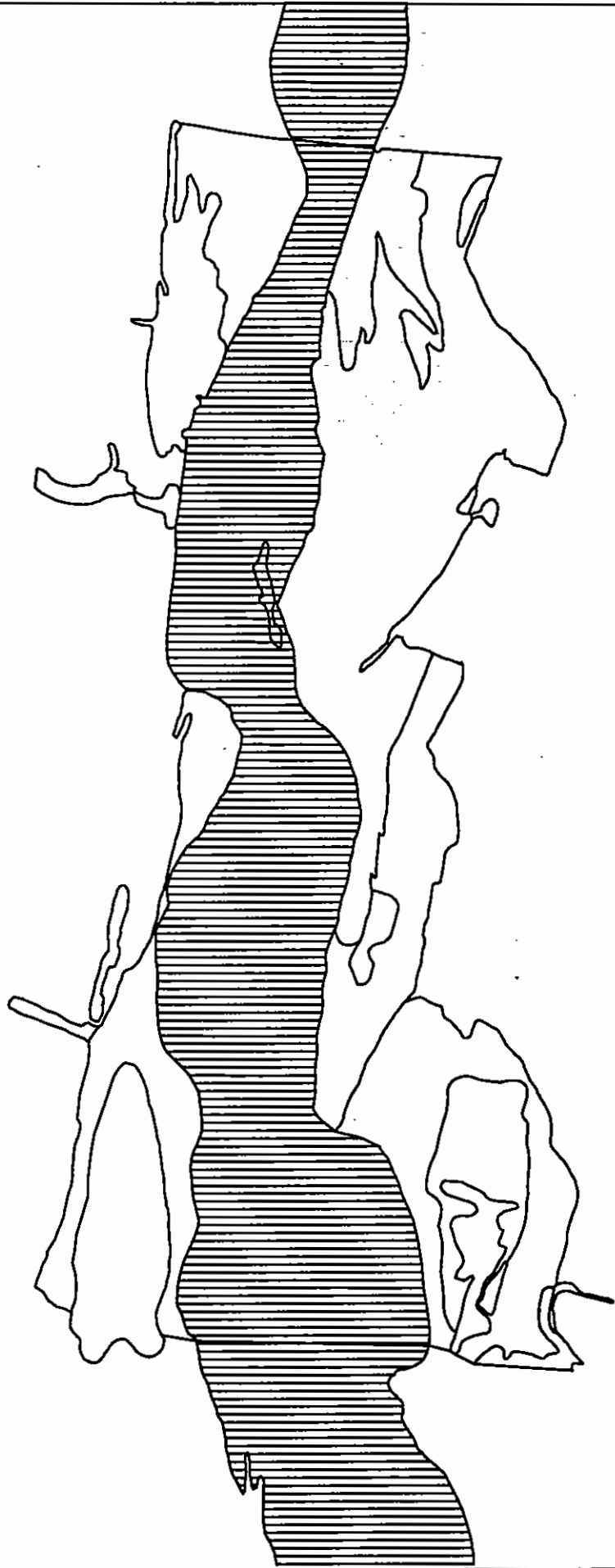


Sheet 9  
Ventura County

# Distribution of Potential Habitat for Southern Steelhead



REC0N



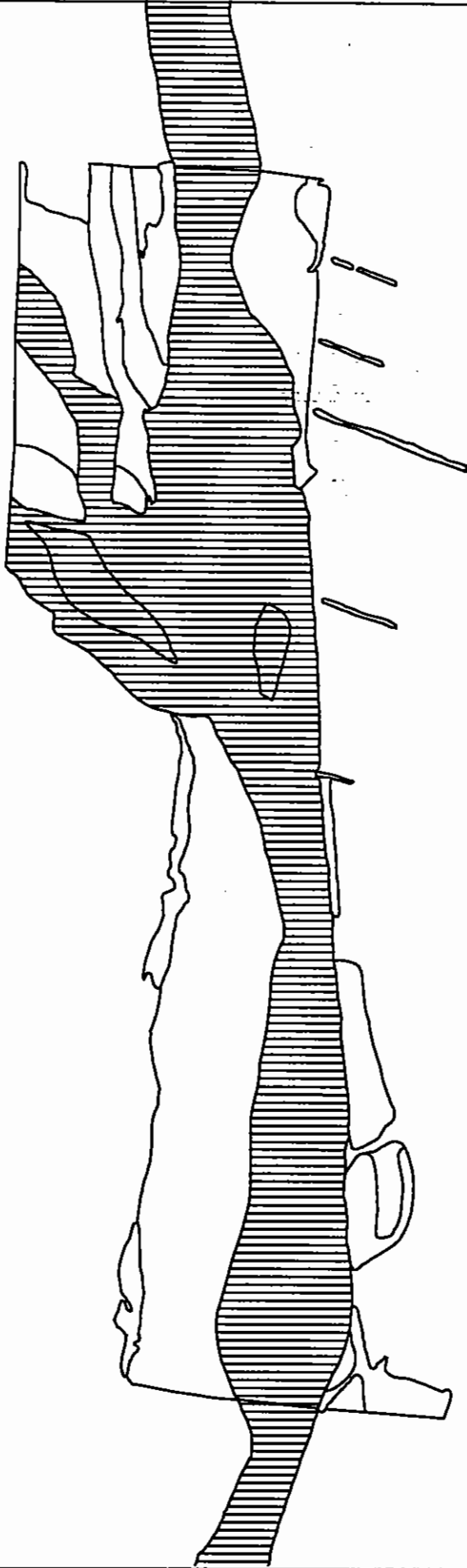
Sheet 10  
Ventura County

# Distribution of Potential Habitat for Southern Steelhead



REC-08





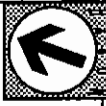
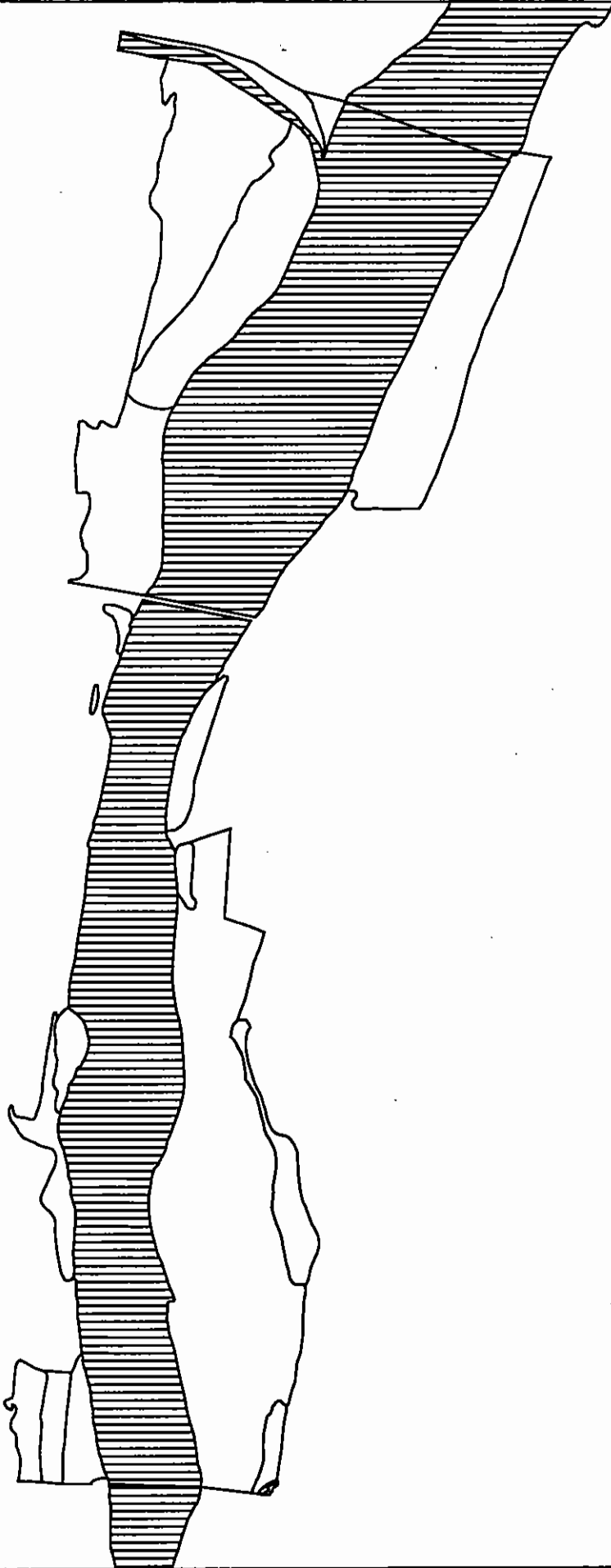
0 feet 1430 2860

Sheet 11  
Ventura County

# Distribution of Potential Habitat for Southern Steelhead



REC-001



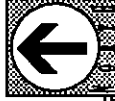
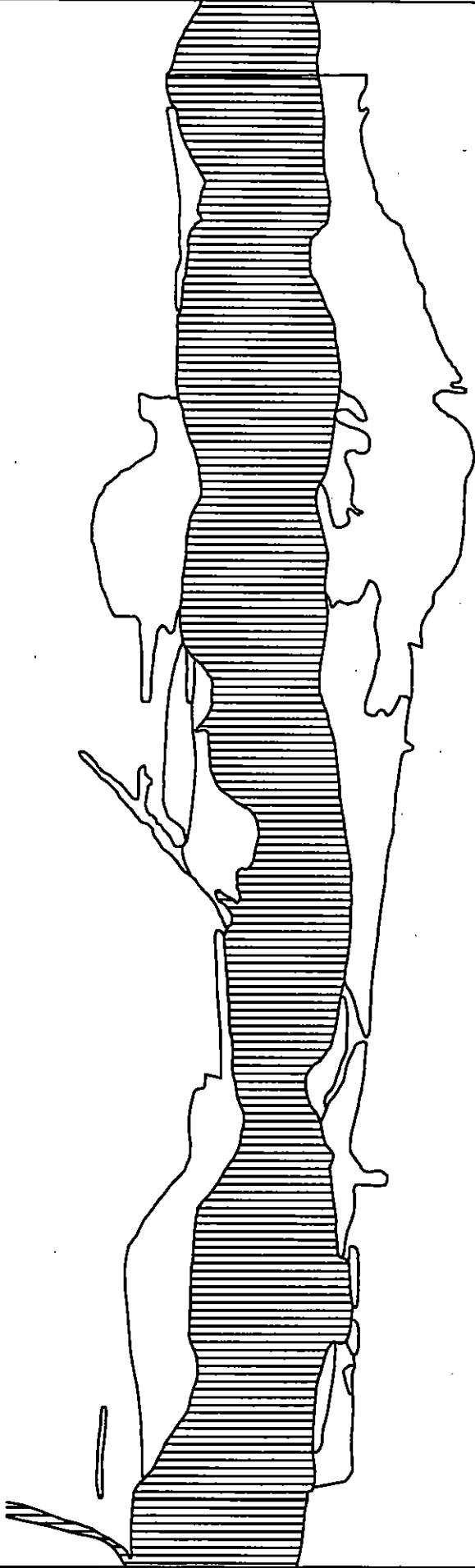
0 feet 1330 2660

Sheet 12  
Ventura County

# Distribution of Potential Habitat for Southern Steelhead



REC-08



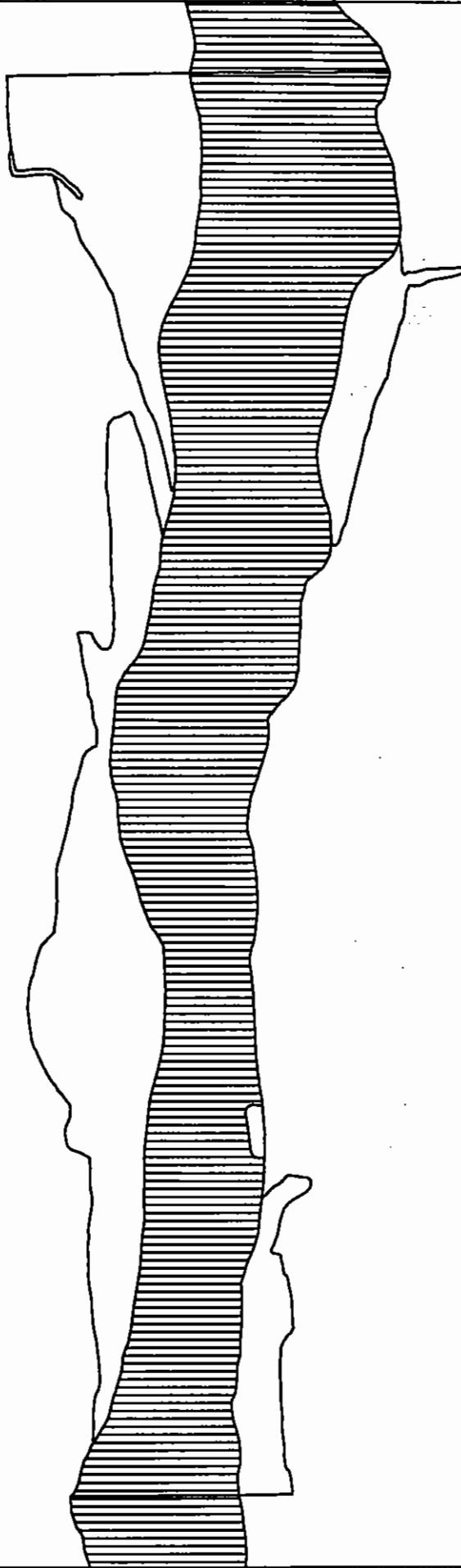
0 feet 1330 2660

Sheet 13  
Ventura County

# Distribution of Potential Habitat for Southern Steelhead



RECOW



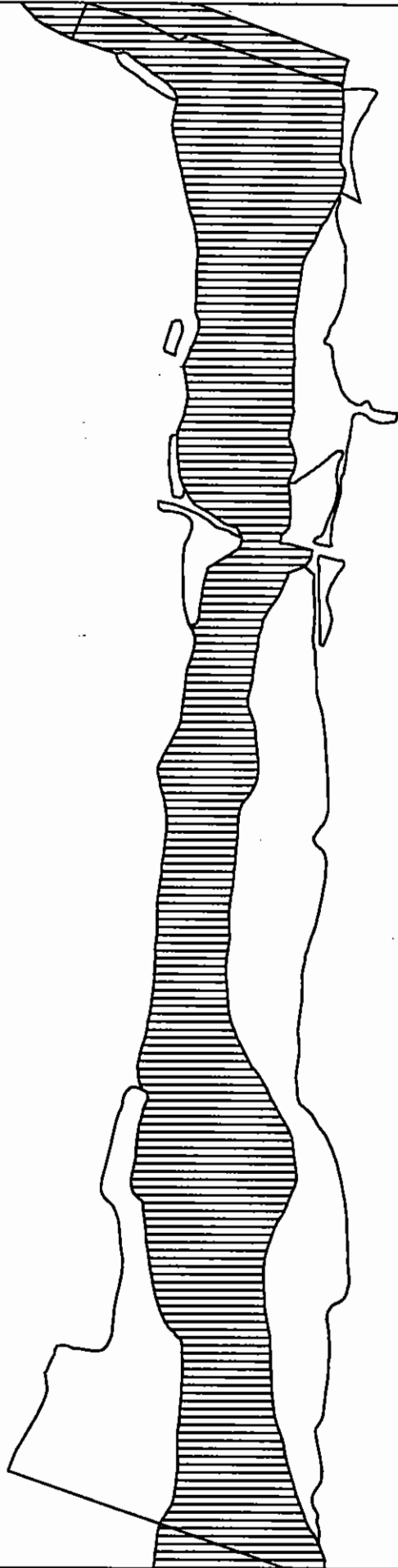
0 1200 2400 feet

Sheet 14  
Ventura County

# Distribution of Potential Habitat for Southern Steelhead



REG-08



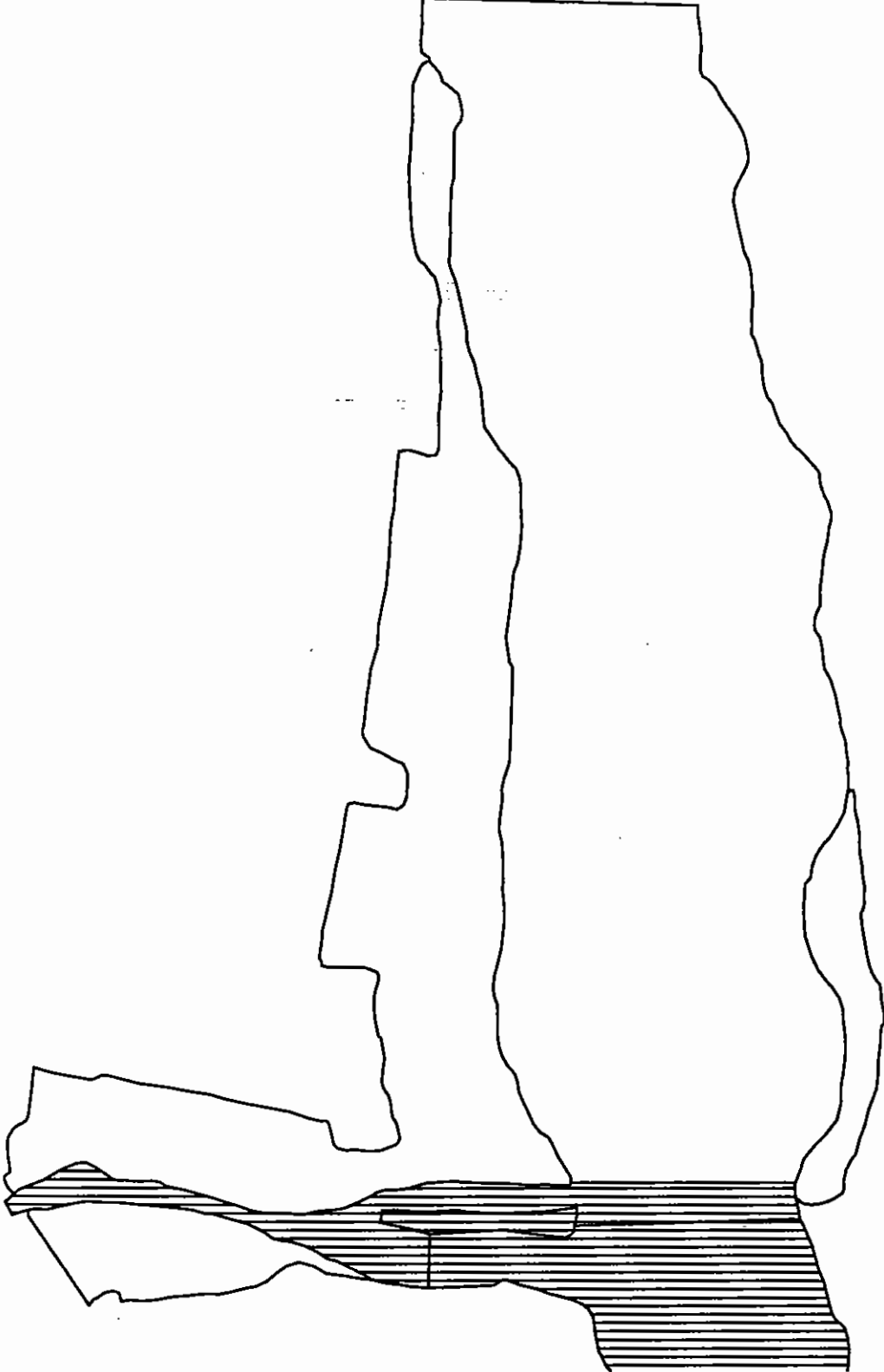
0 feet 1370 2740

Sheet 15  
Ventura County

# Distribution of Potential Habitat for Southern Steelhead



REC00N



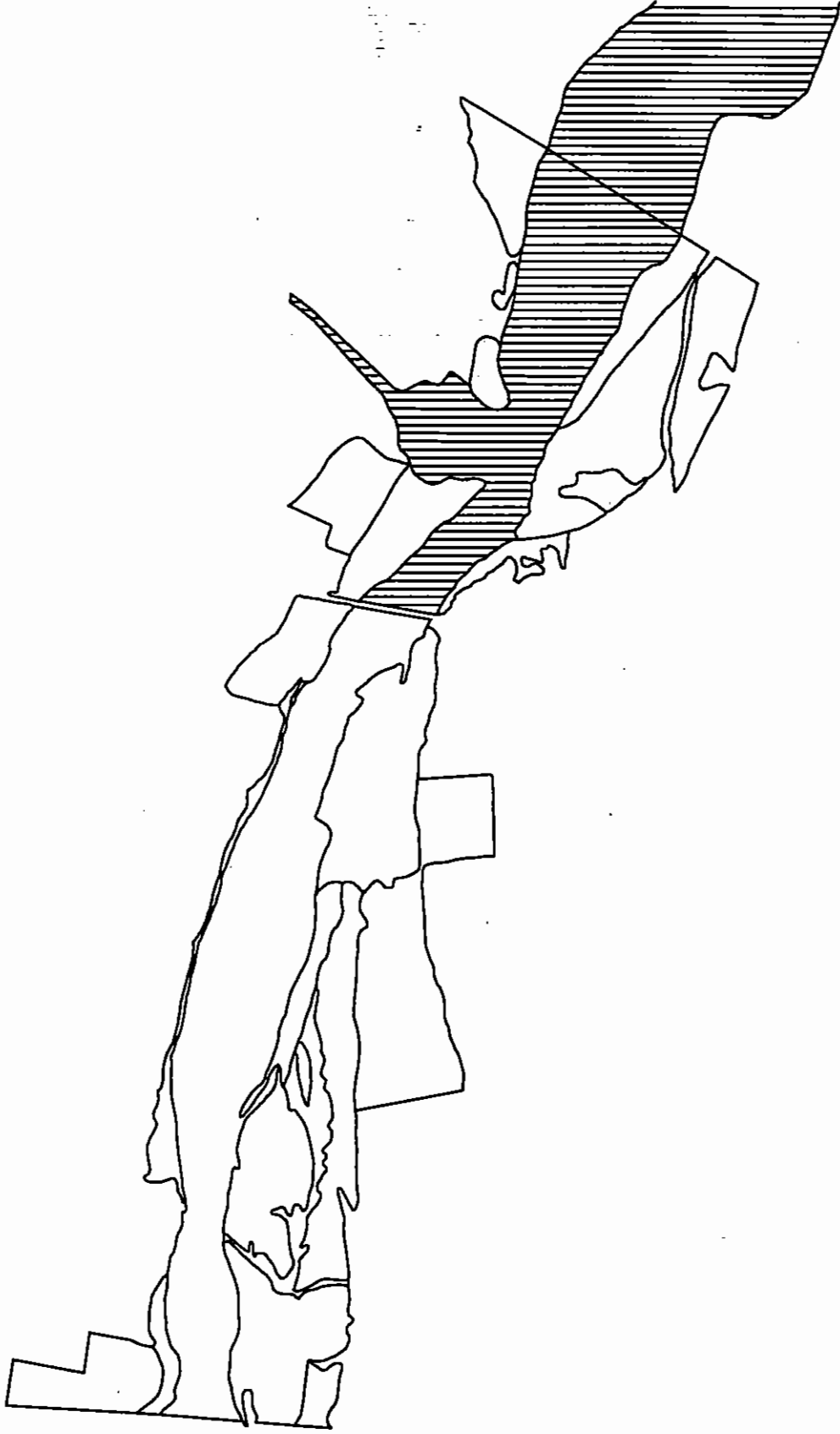
0 1000 2120 feet

Sheet 16  
Ventura County

# Distribution of Potential Habitat for Southern Steelhead



REC00N



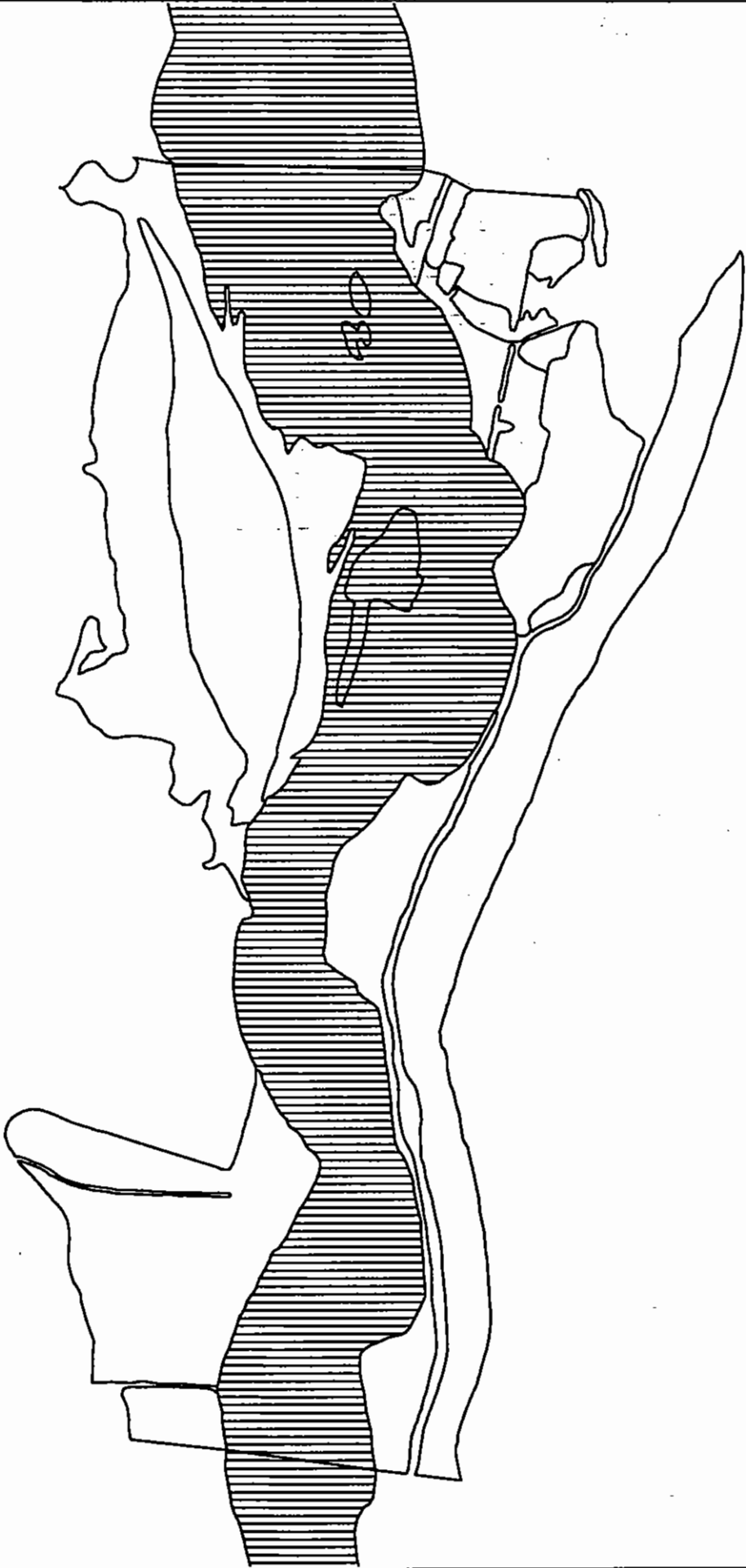
0 feet 1280 2560

Sheet 8  
Ventura County

# Distribution of Potential Habitat for Unarmored threespine Stickleback



REG-08



0 1300 2600 feet

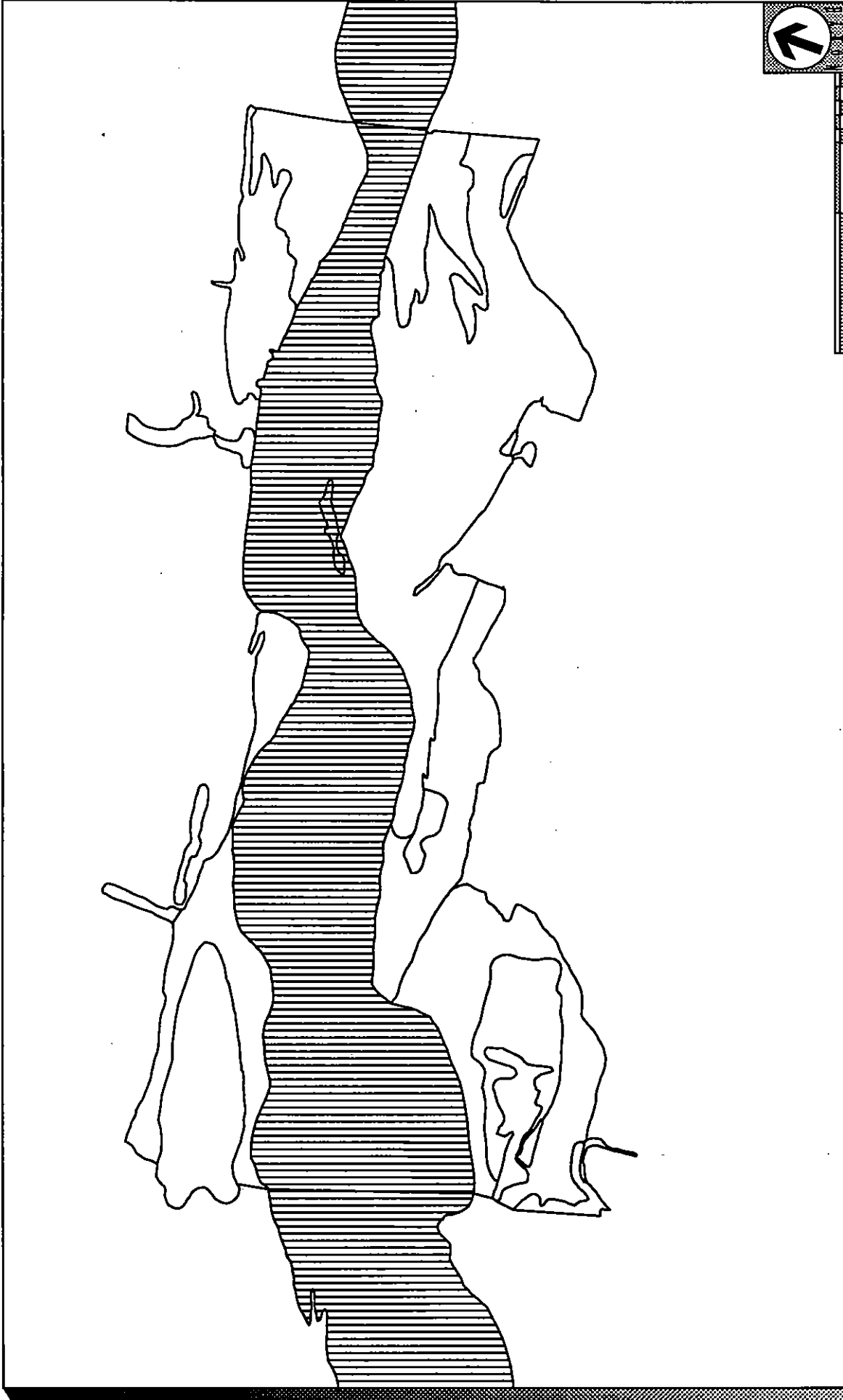
Sheet 8  
Venturo County

# Distribution of Potential Habitat for Unarmored Threespine Stickleback



REC0W



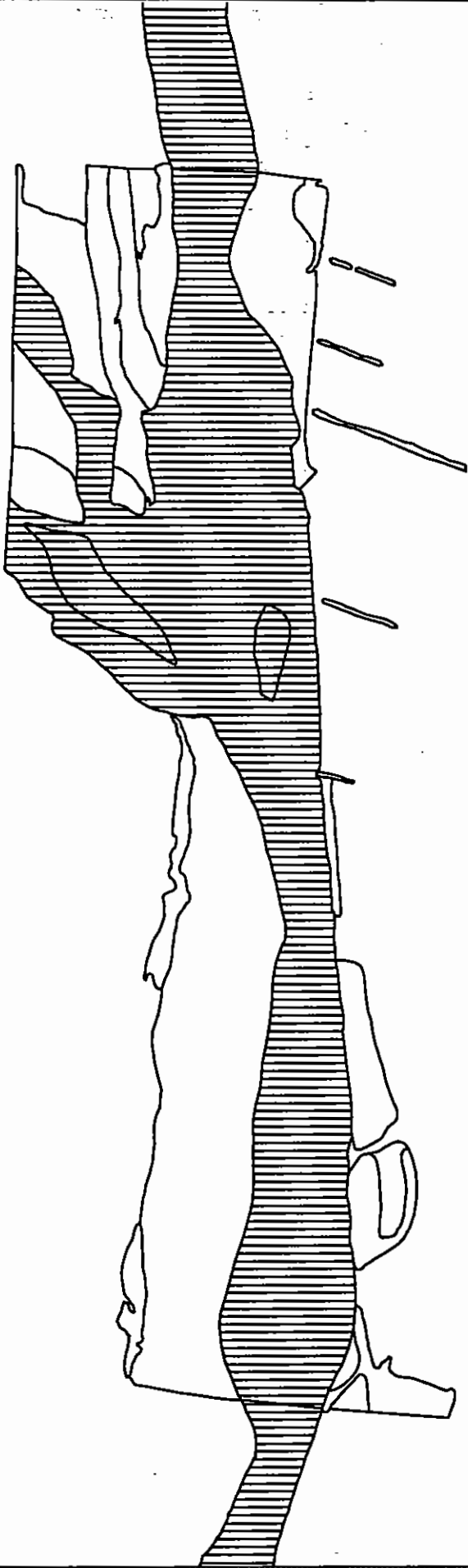


Sheet 10  
Ventura County



# Distribution of Potential Habitat for Unarmored Threespine Stickleback

REC-01N

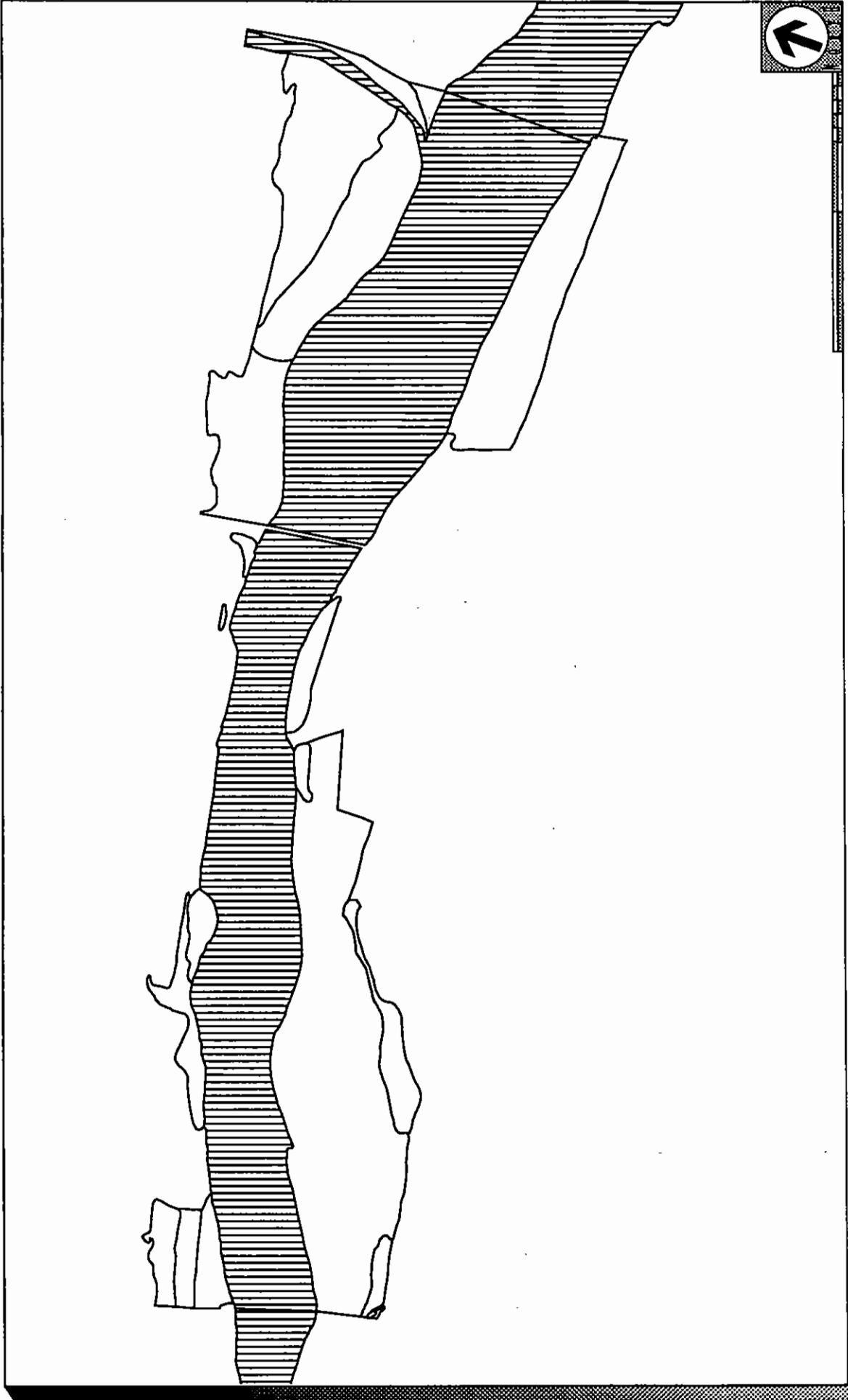


Sheet 11  
Ventura County

# Distribution of Potential Habitat for Unarmored Threespine Stickleback



REGON


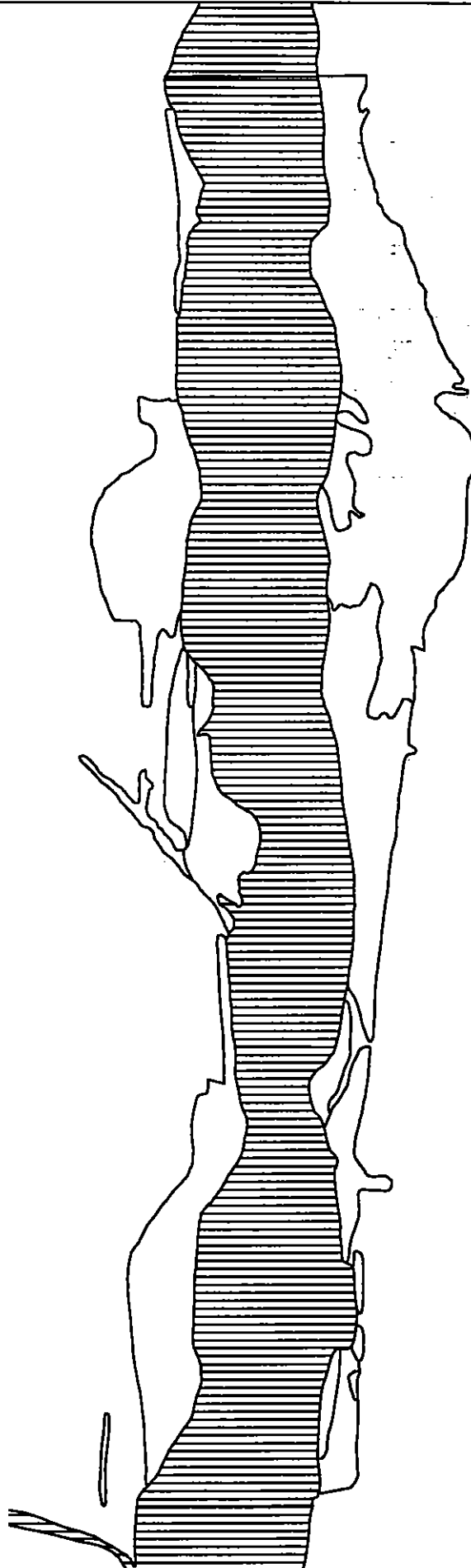


Sheet 12  
Ventura County

Distribution of Potential Habitat for Unarmored Threespine Stickleback



REC-00N



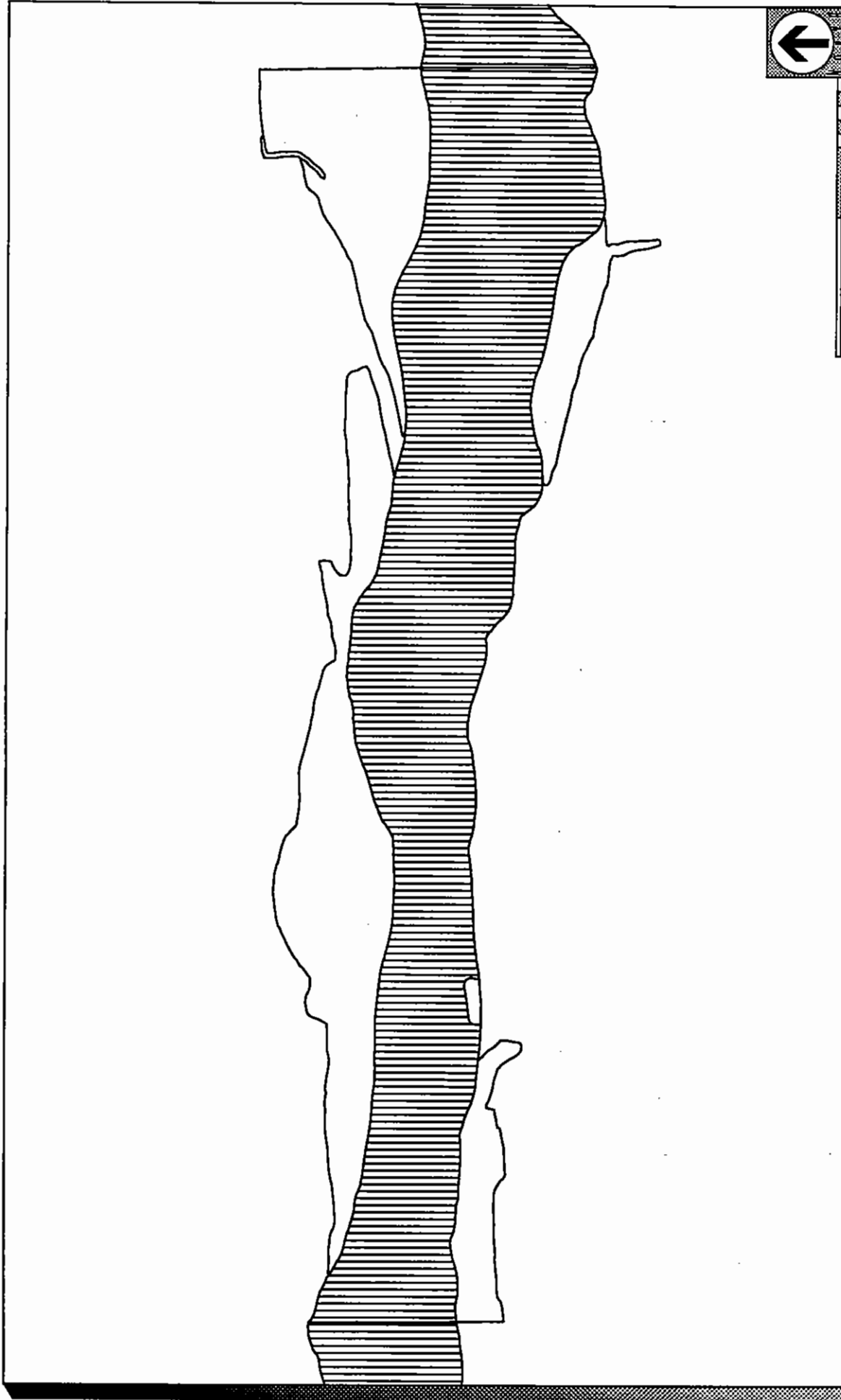
0 feet 1330 2660

Sheet 13  
Ventura County



# Distribution of Potential Habitat for Unarmored Threespine Stickleback

RECØN



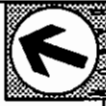
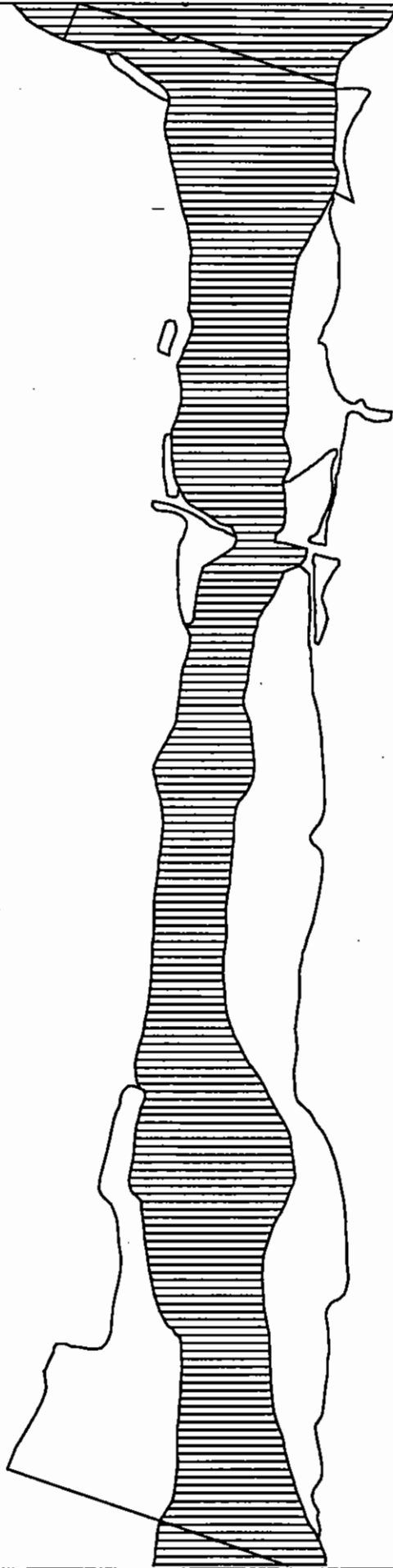
Sheet 14  
Ventura County

2400 feet 0



# Distribution of Potential Habitat for Unarmored Threespine Stickleback

RECON



0  
1370 feet  
2740

Sheet 15  
Ventura County



# Distribution of Potential Habitat for Unarmored Threespine Stickleback

RECON


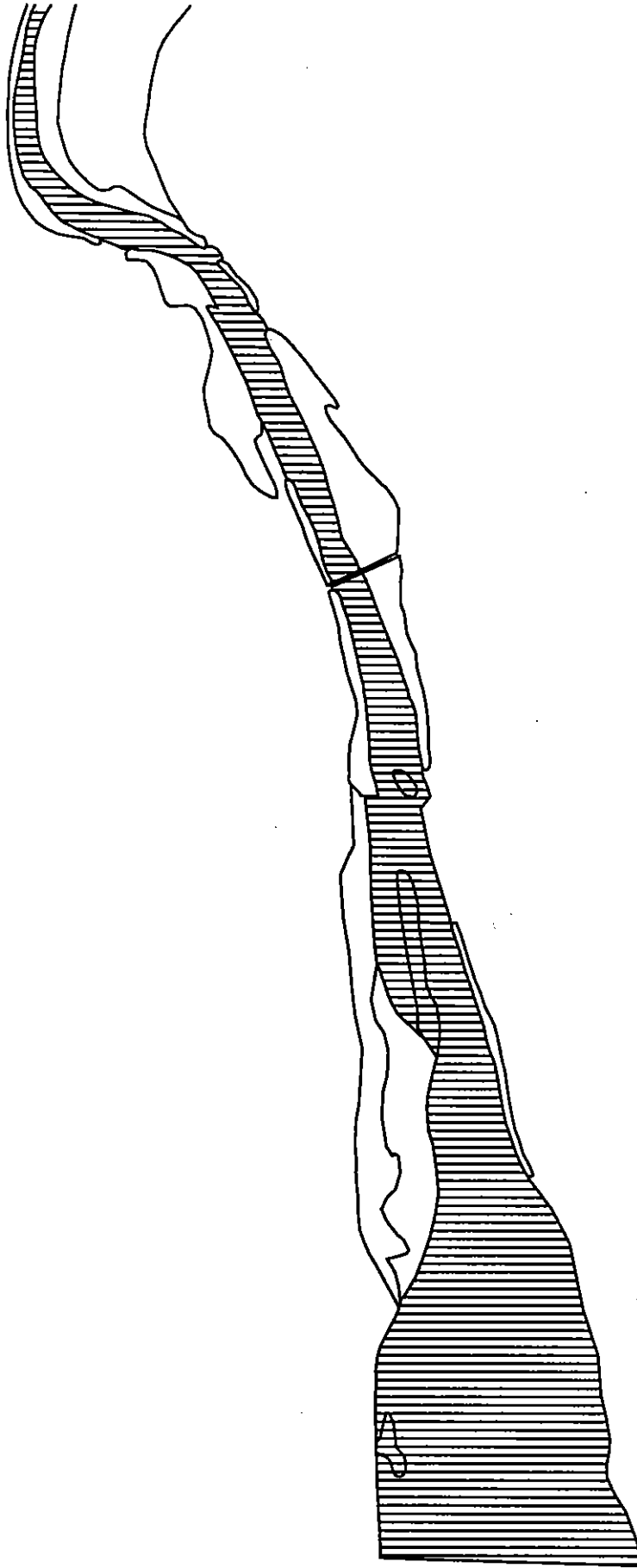


Sheet 16  
Ventura County

# Distribution of Potential Habitat for Unarmored Threespine Stickleback



REC-0N



2220 1110 feet 0

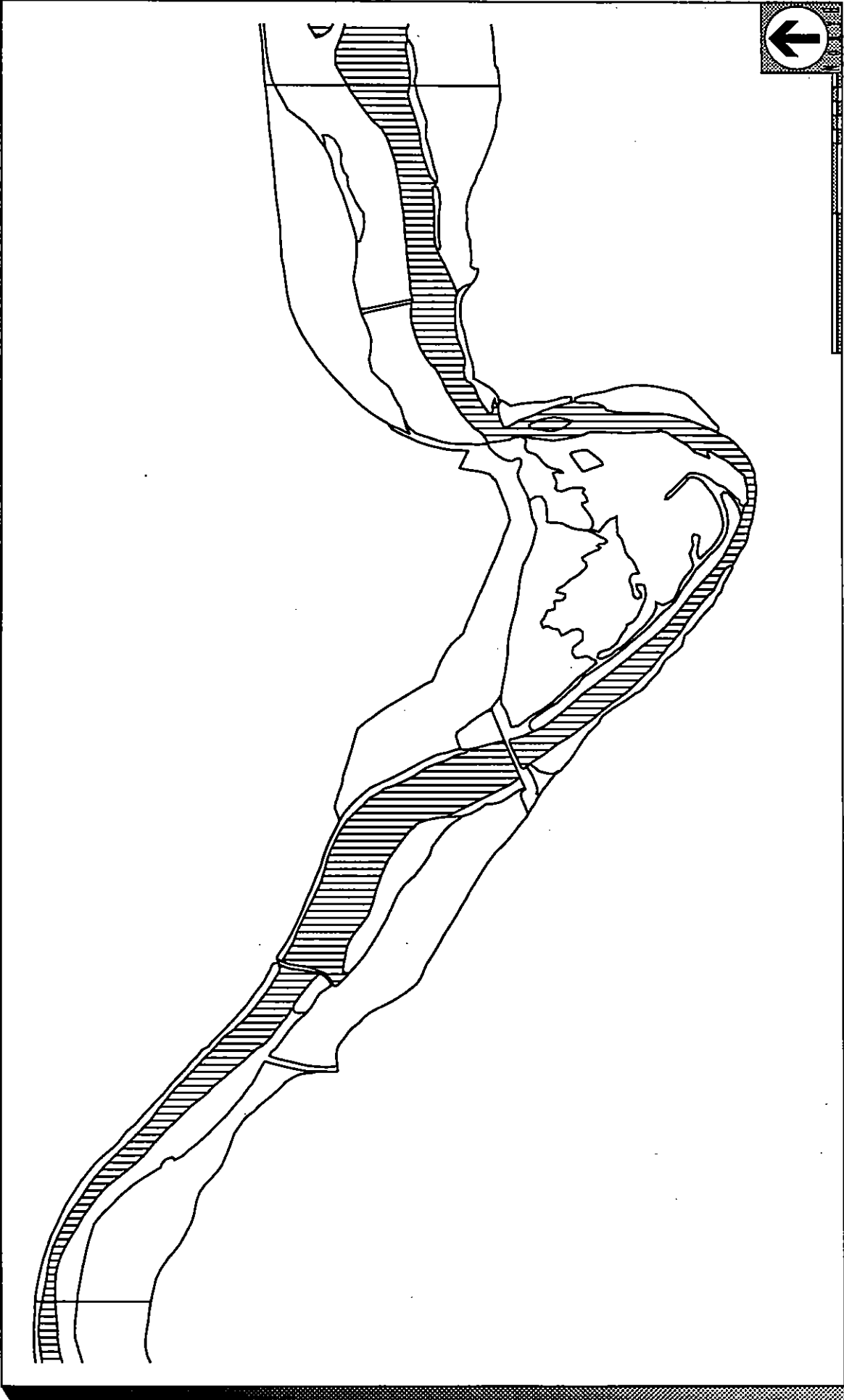
Sheet 1  
Newhall Ranch

# Distribution of Potential Habitat for Unarmored Threespine Stickleback



REGION

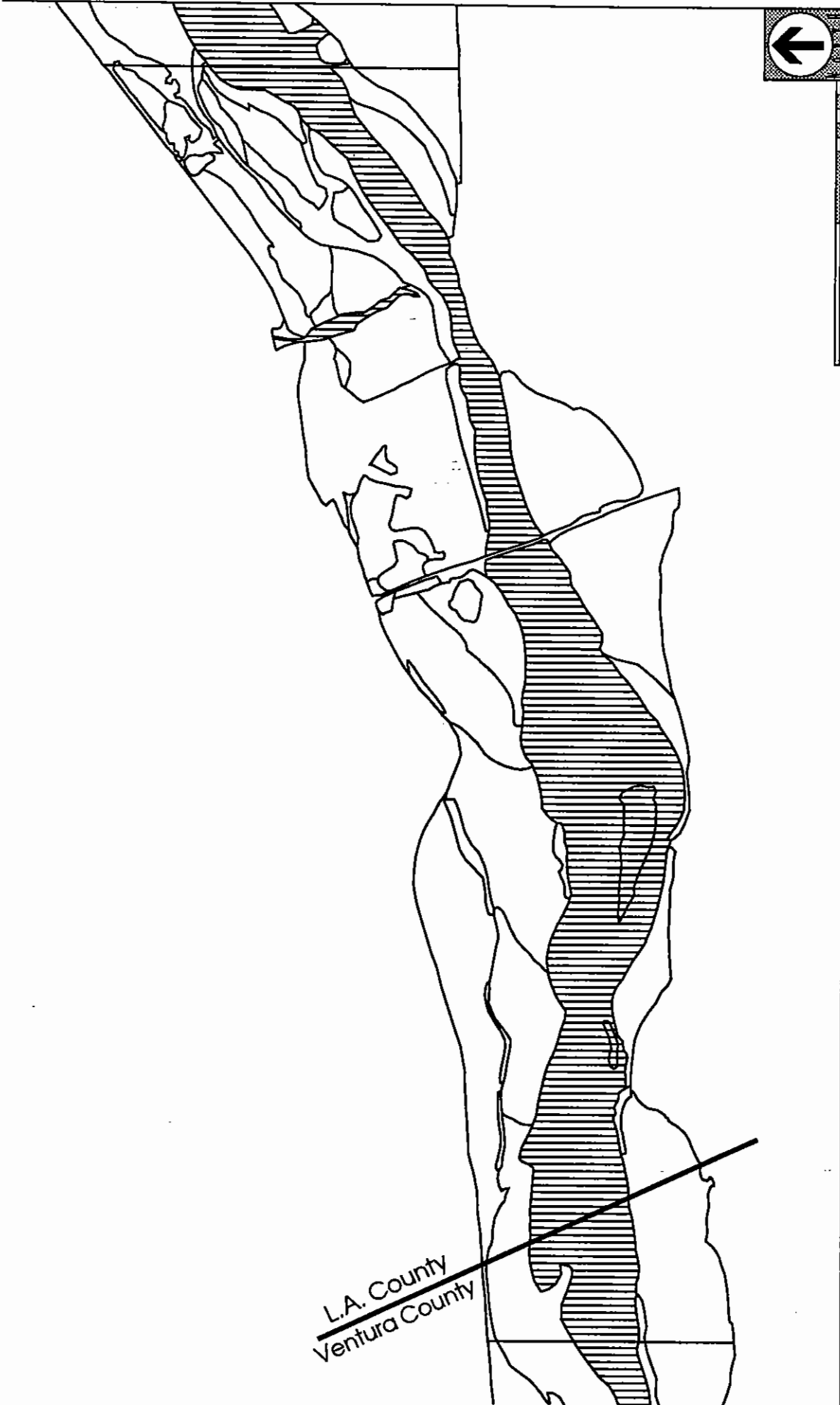




Sheet 2  
Newhall Ranch

### Distribution of Potential Habitat for Unarmored Threespine Stickleback



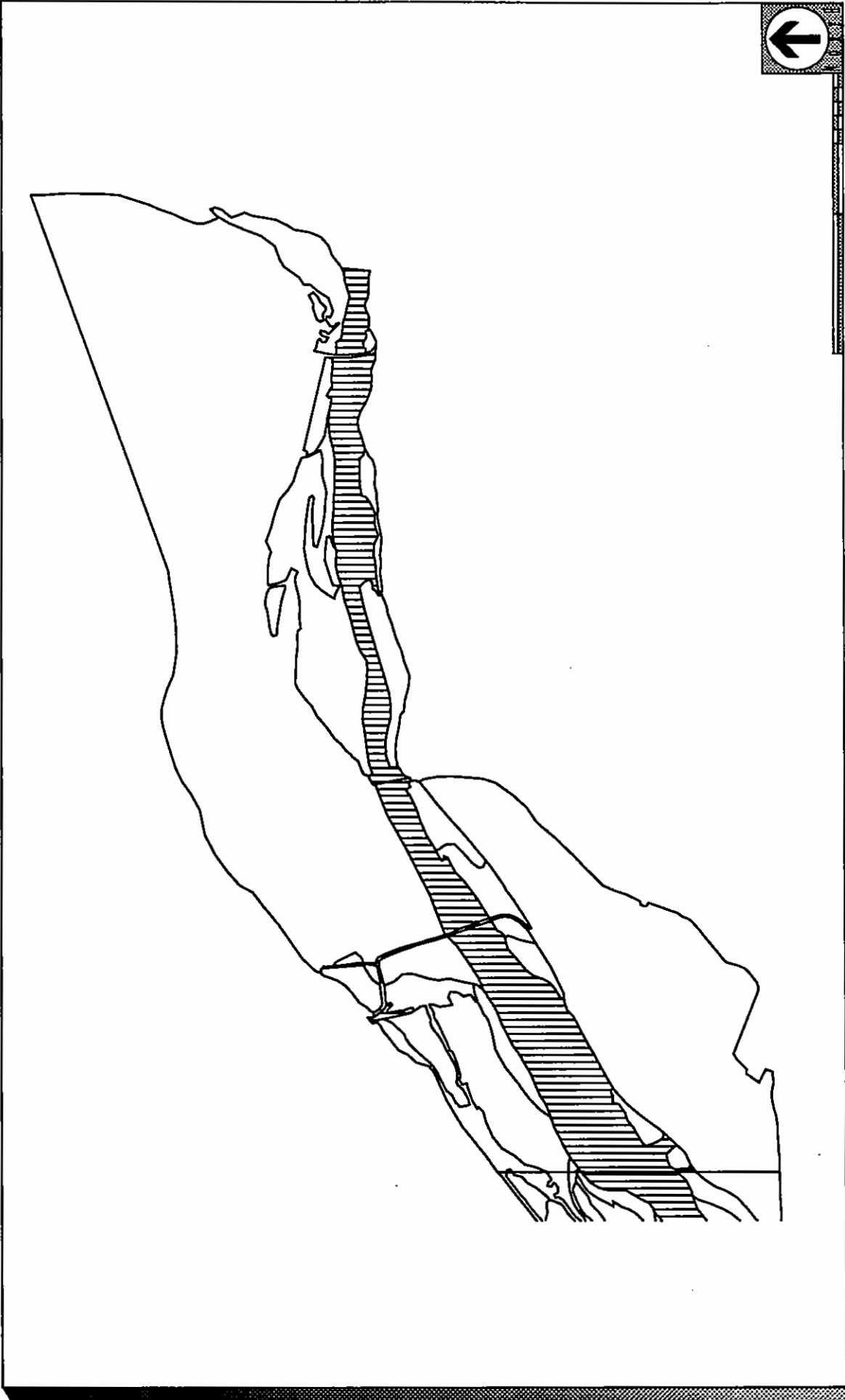


Sheet 3  
Newhall Ranch

2220 1110 feet 0

### Distribution of Potential Habitat for Unarmored Threespine Stickleback





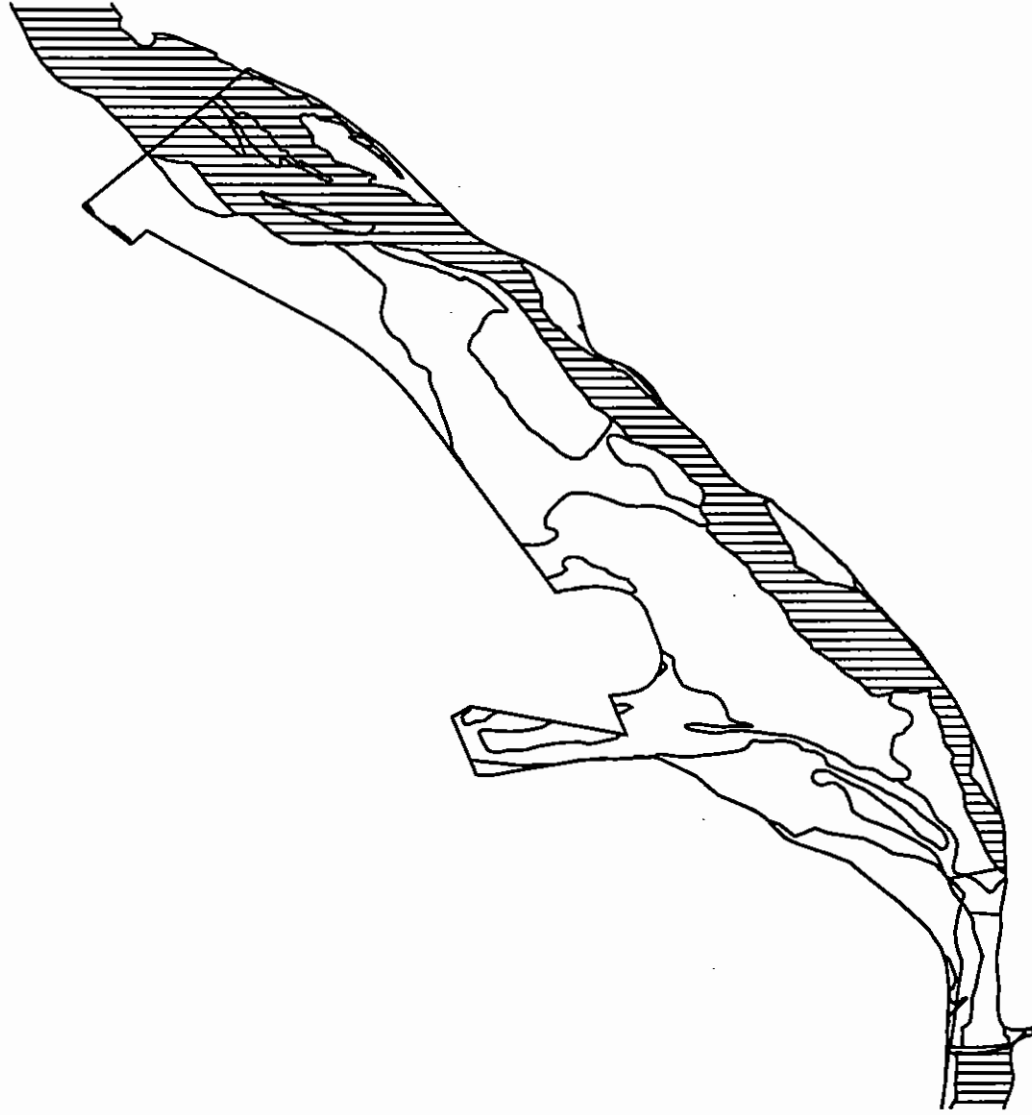
0 1400 2800 feet

Sheet 4  
Newhall Ranch

# Distribution of Potential Habitat for Unarmored Threespine Stickleback



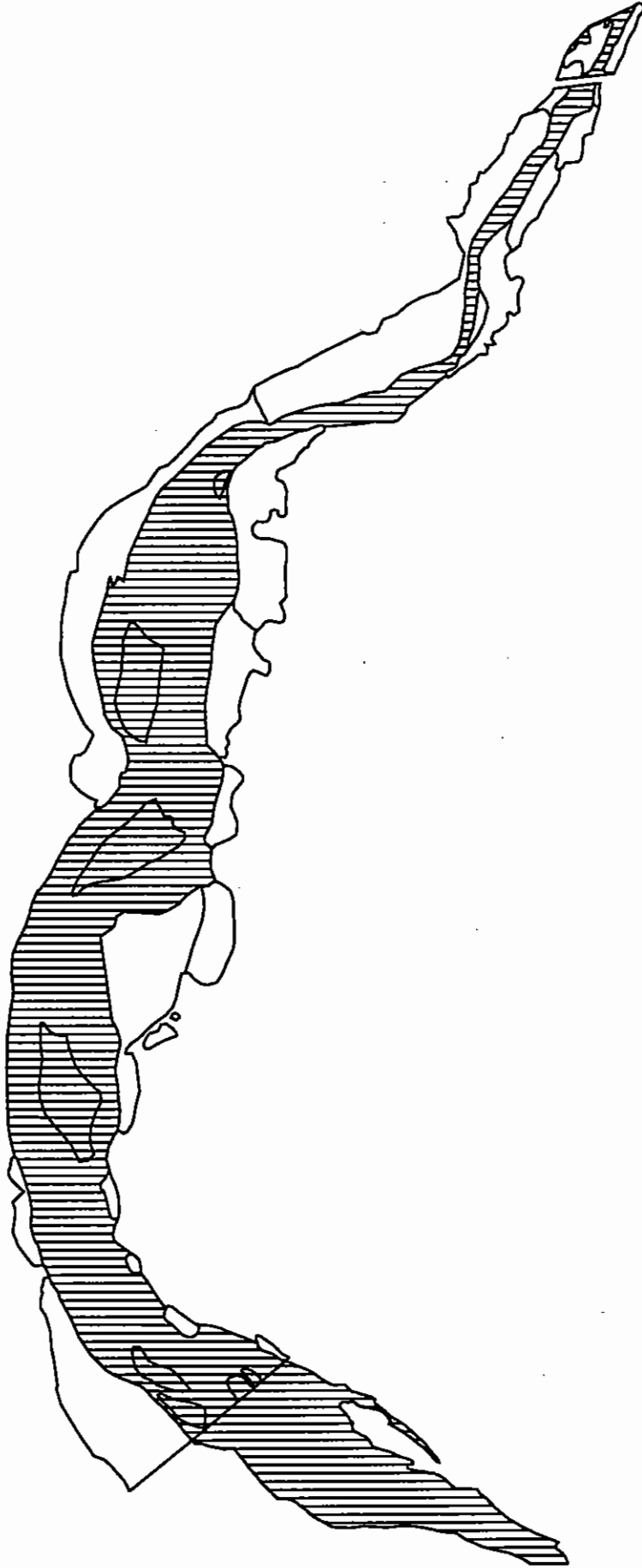
REGON



Sheet 5  
Newhall Ranch

### Distribution of Potential Habitat for Unarmored Threespine Stickleback

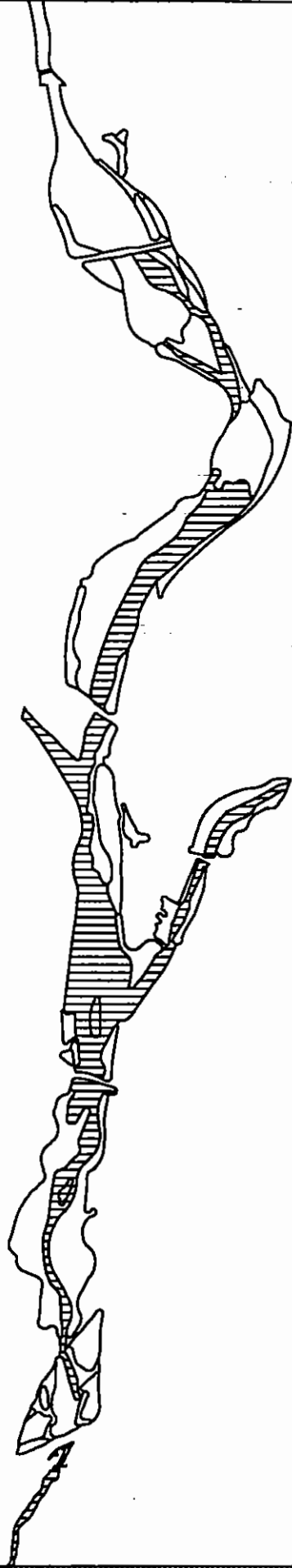




Sheet 6  
Newhall Ranch

### Distribution of Potential Habitat for Unarmored Threespine Stickleback





1790 895 feet 0

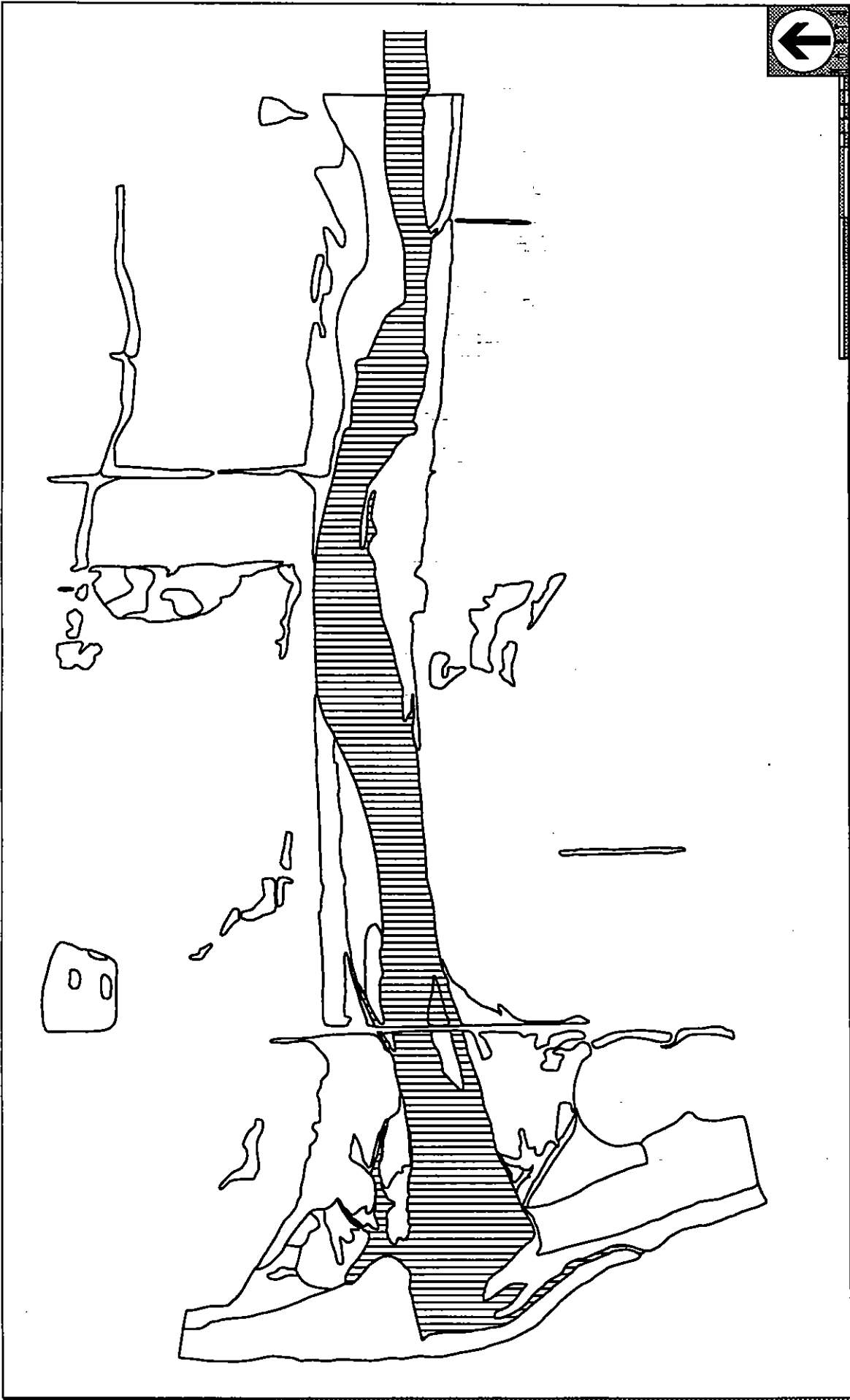
Sheet 1

Los Angeles County

Distribution of Potential Habitat for Unarmored Threespine Stickleback



REC-01

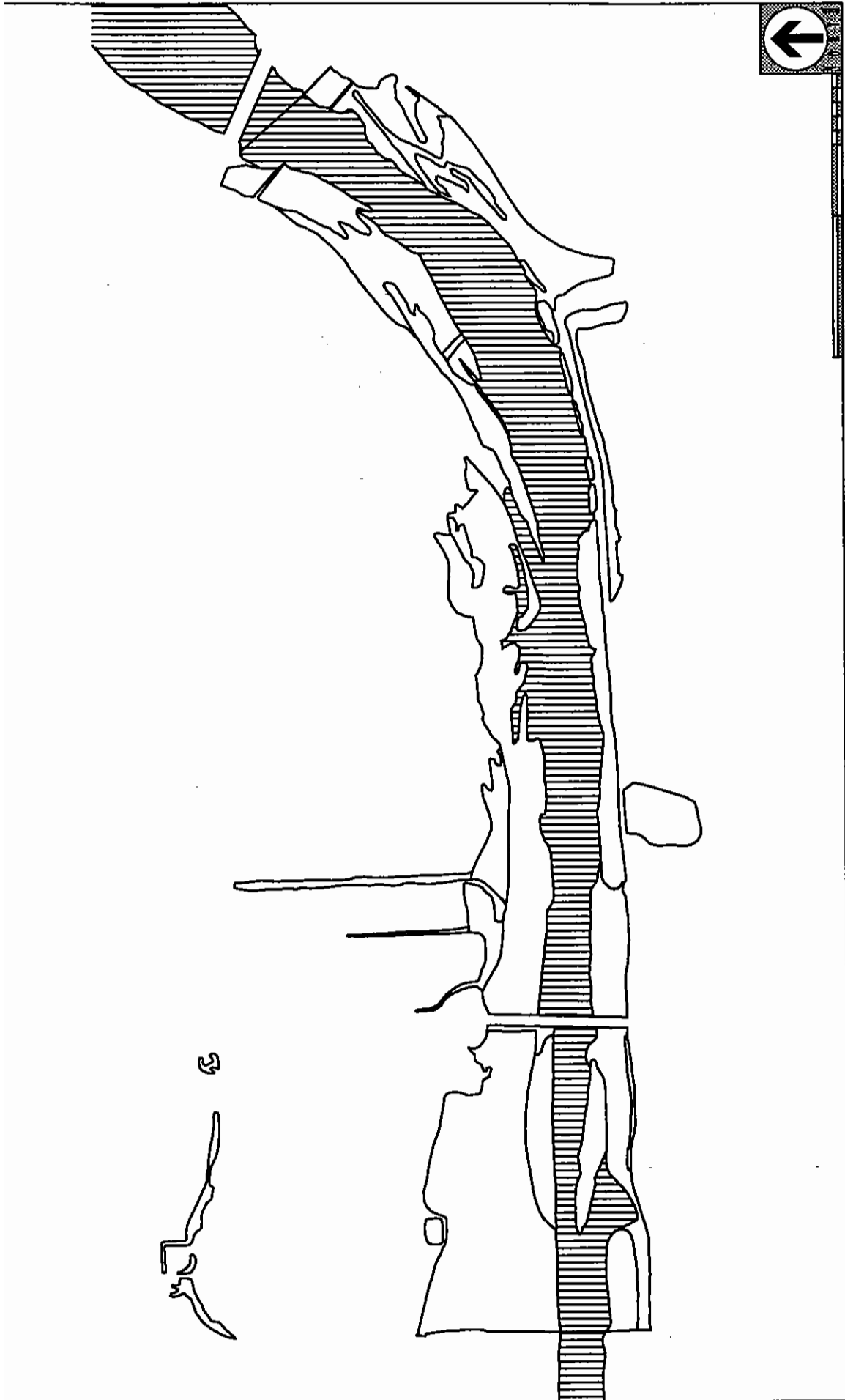


Sheet 1  
Ventura County

# Distribution of Potential Habitat for Arroyo Chub



REGON



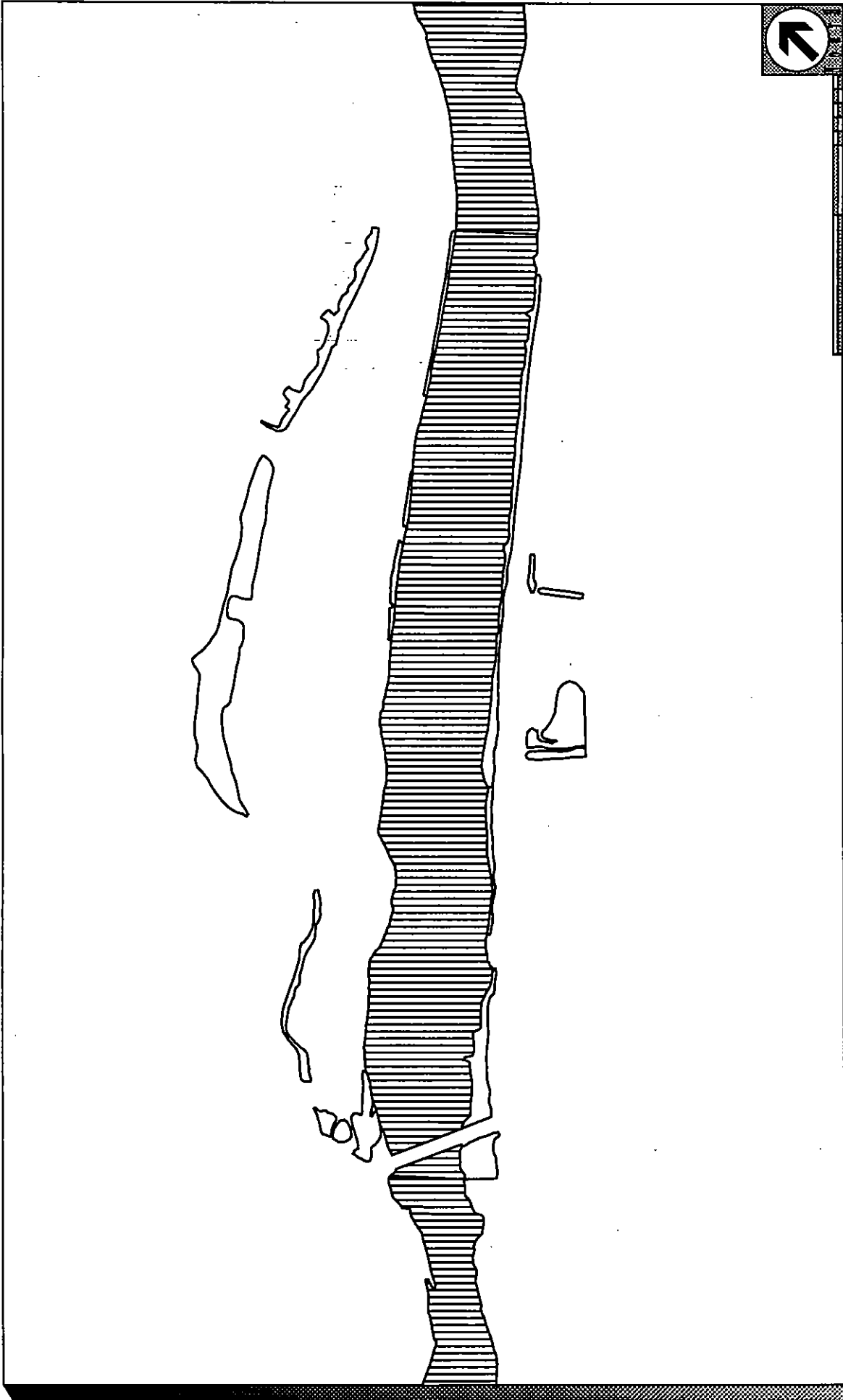
Sheet 2  
Ventura County

Distribution of Potential Habitat for Arroyo Chub



REGION

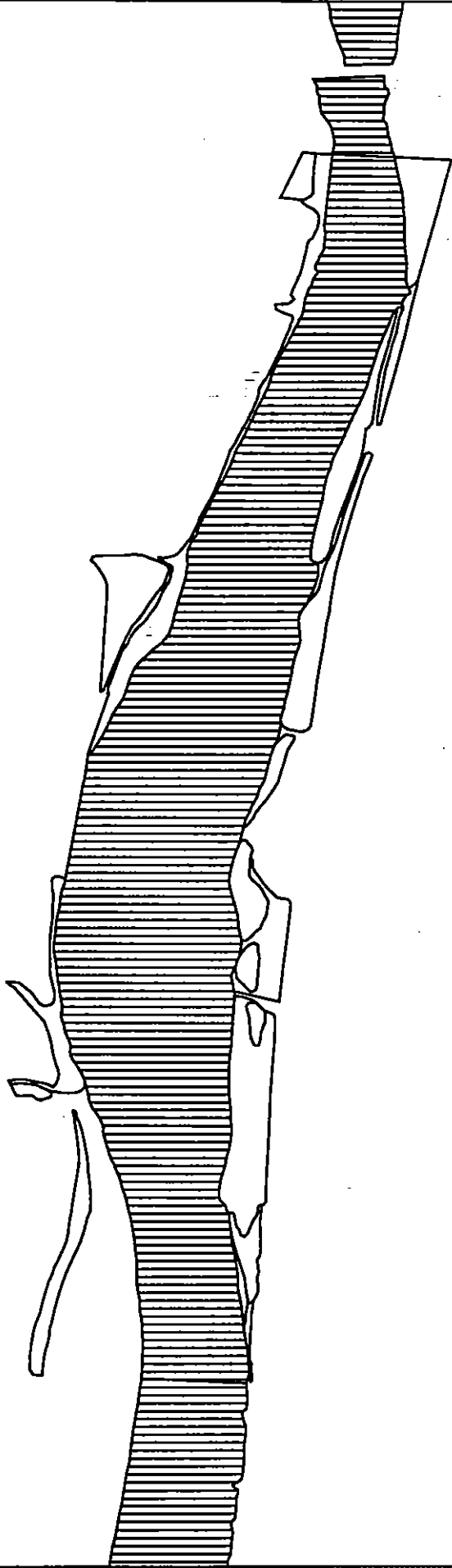




Sheet 3  
Ventura County



Distribution of Potential Habitat for Arroyo Chub



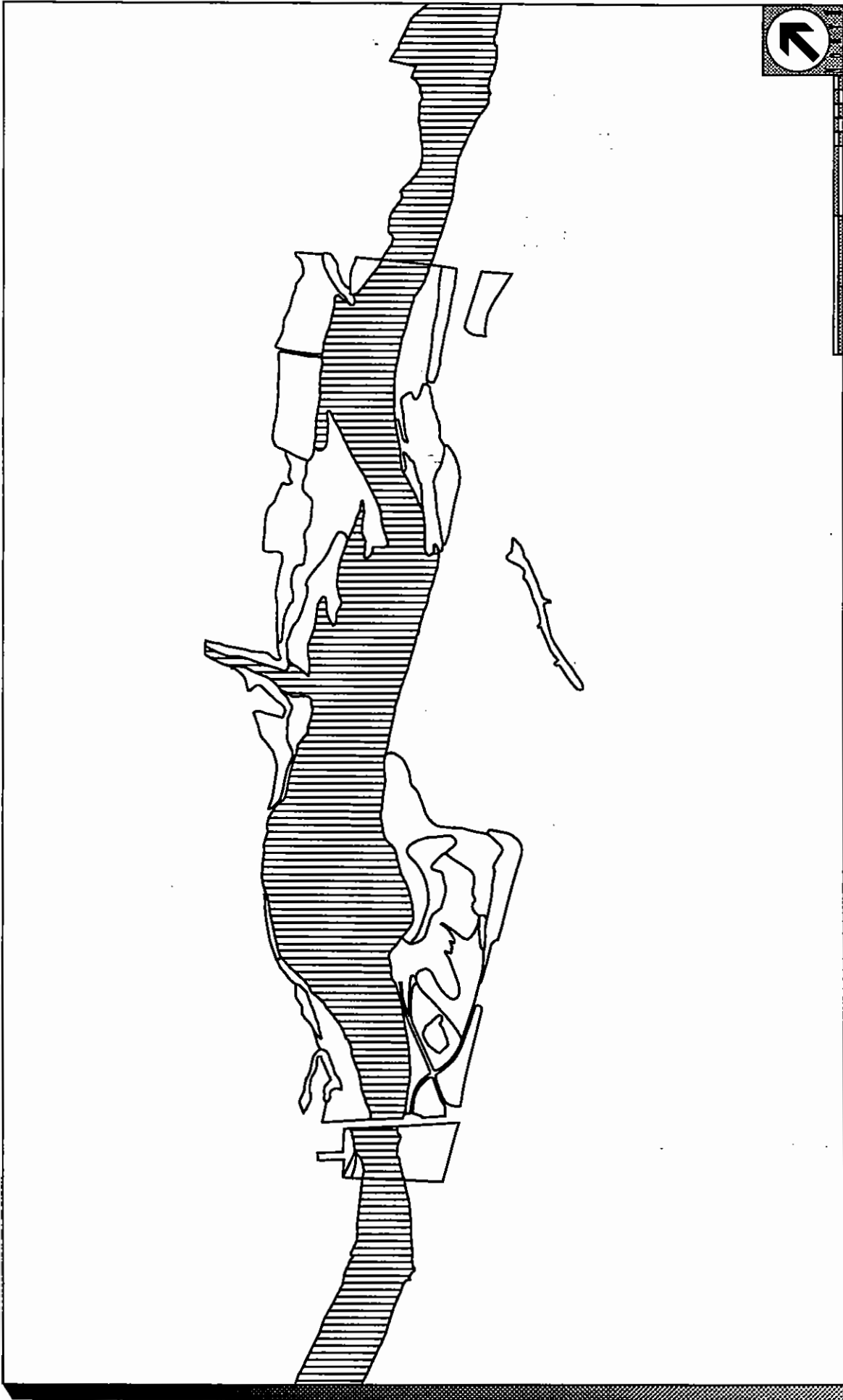
2480 1240 feet 0

Sheet 4  
Ventura County

# Distribution of Potential Habitat for Arroyo Chub



REC-08

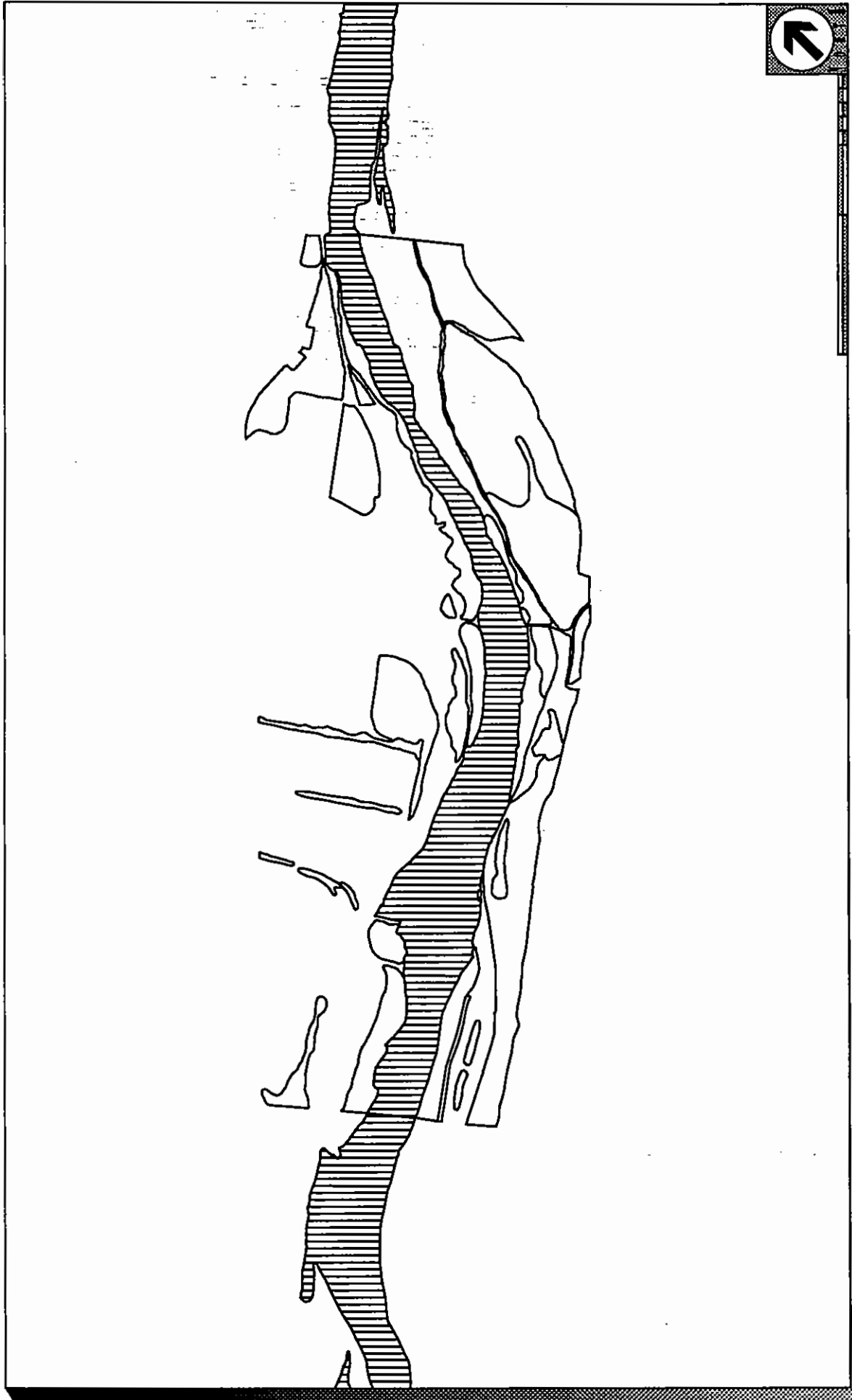


Sheet 5  
Ventura County

### Distribution of Potential Habitat for Arroyo Chub



REC-09



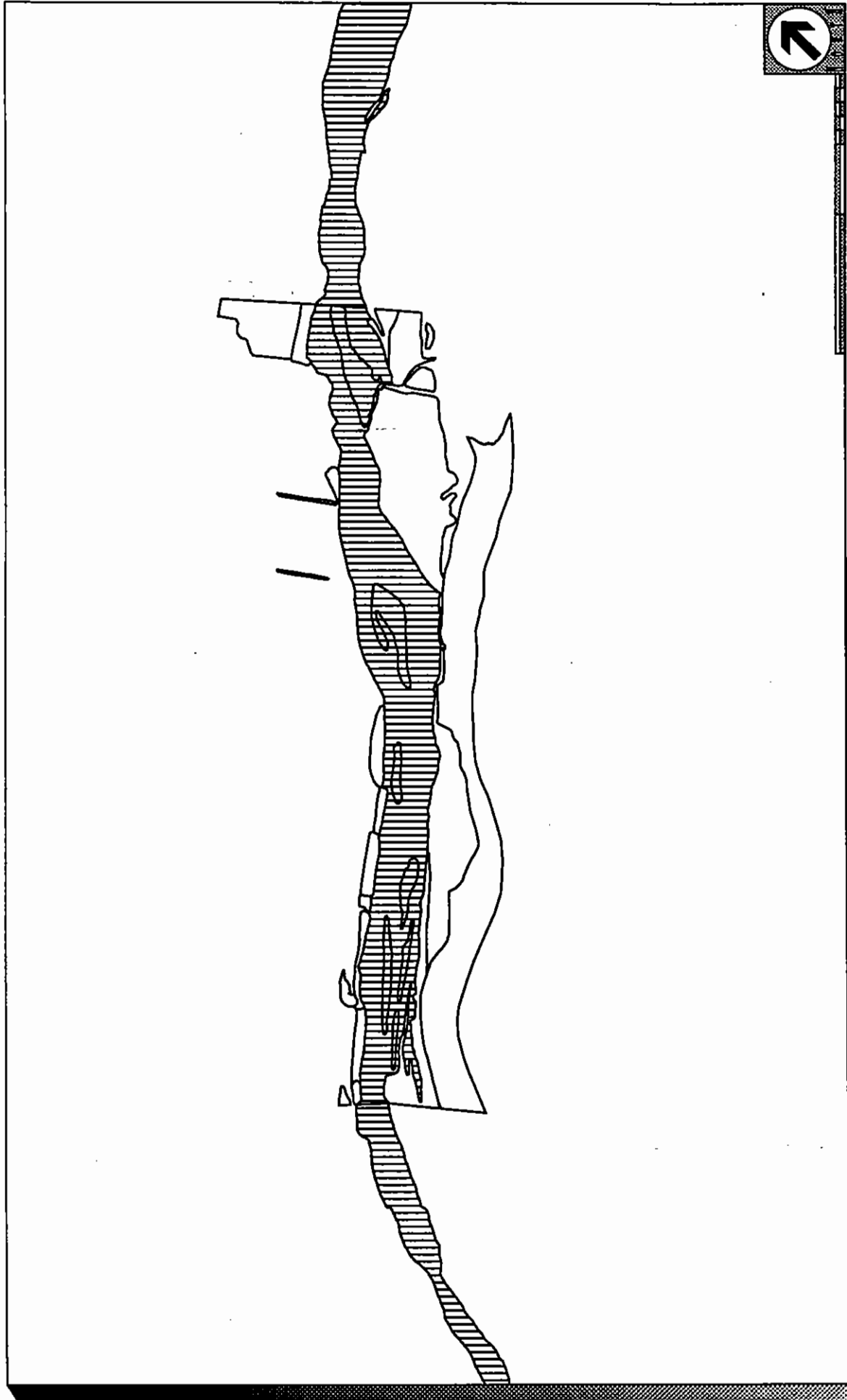
3340 1670 feet 0

Sheet 6  
Ventura County



# Distribution of Potential Habitat for Arroyo Chub

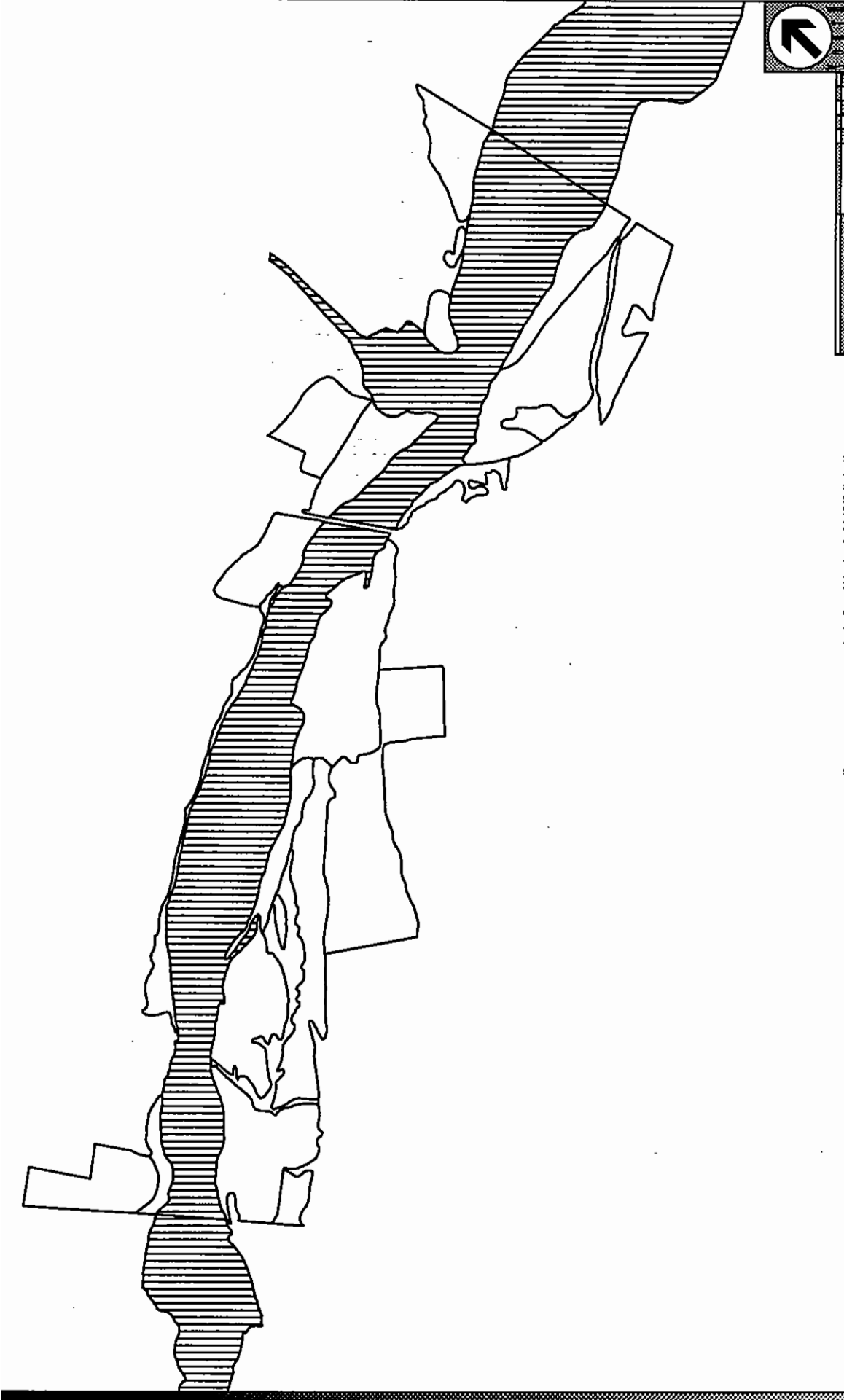
REC-08



Sheet 7  
Ventura County



# Distribution of Potential Habitat for Arroyo Chub

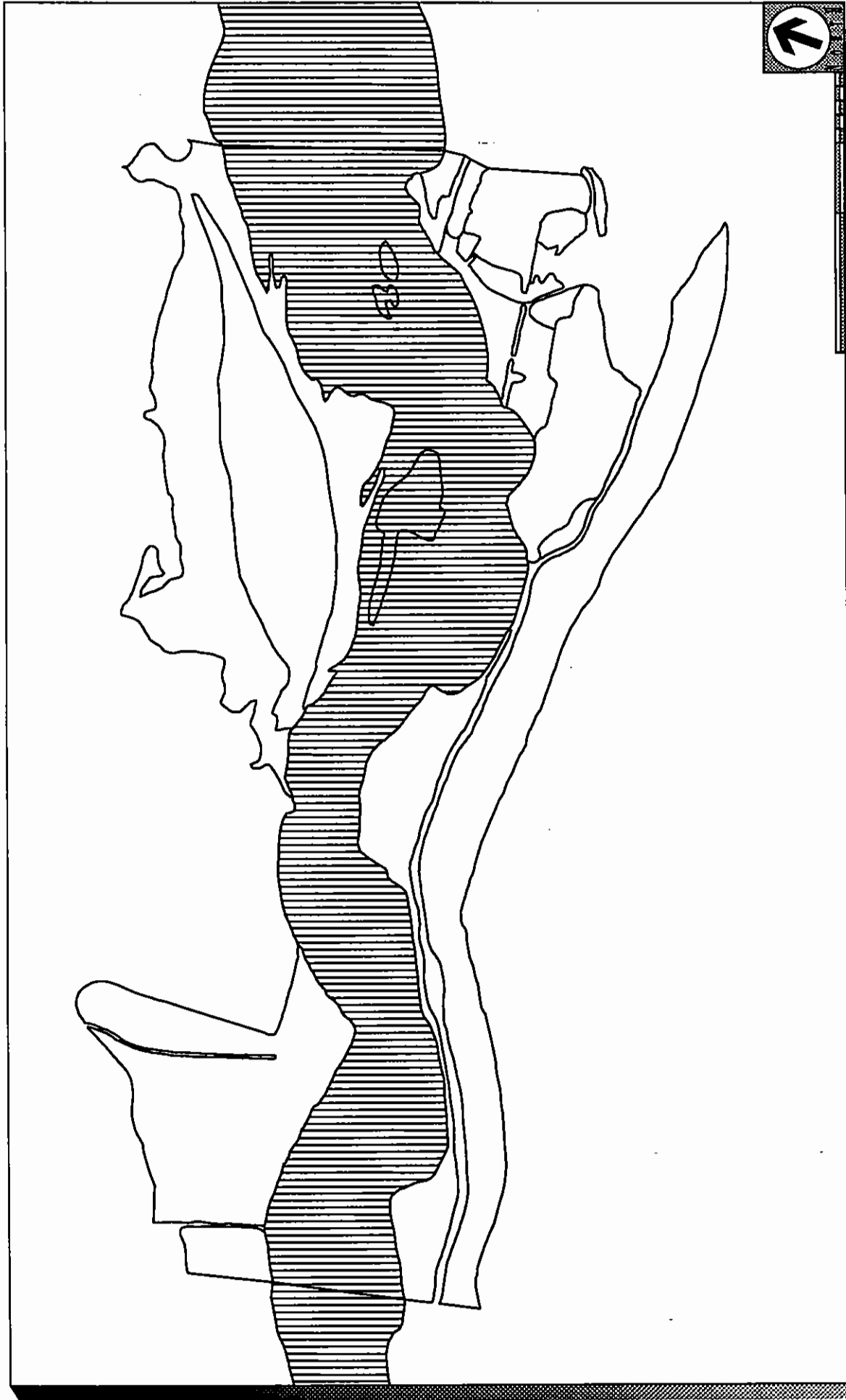


Sheet 8  
Ventura County



Distribution of Potential Habitat for Arroyo Chub

REGION

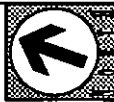
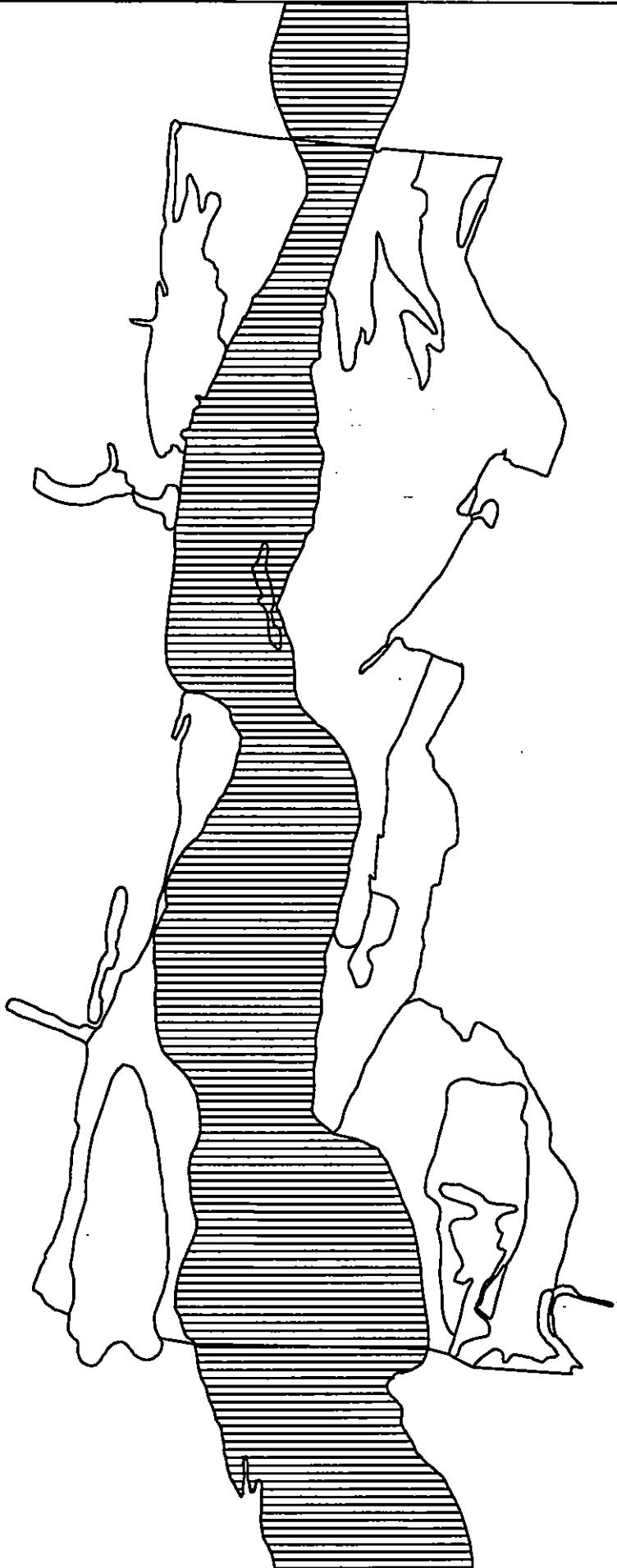


Sheet 9  
Ventura County

# Distribution of Potential Habitat for Arroyo Chub



REC-08



2820 1410 feet 0

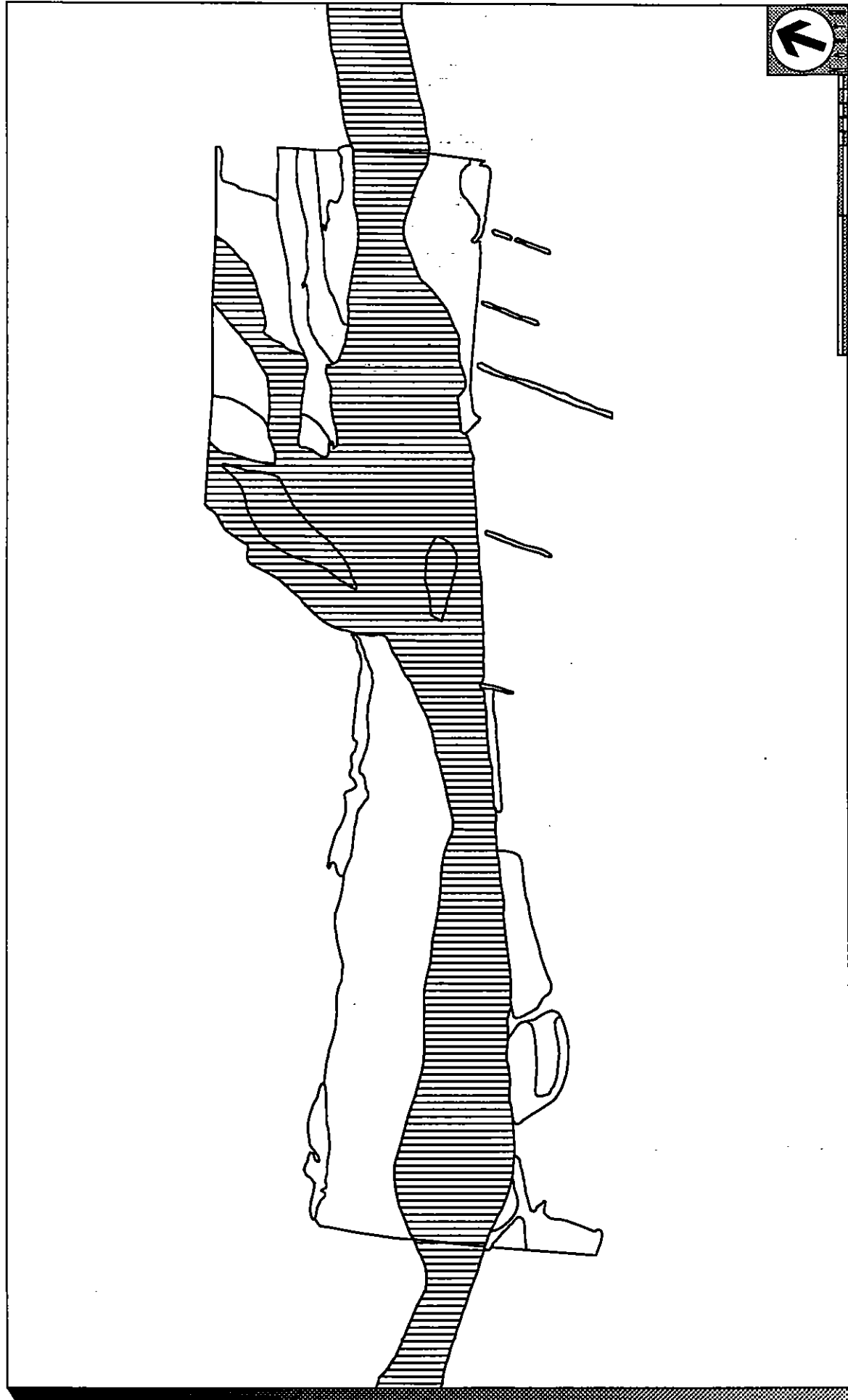
Sheet 10  
Ventura County

Distribution of Potential Habitat for Arroyo Chub



REG-01

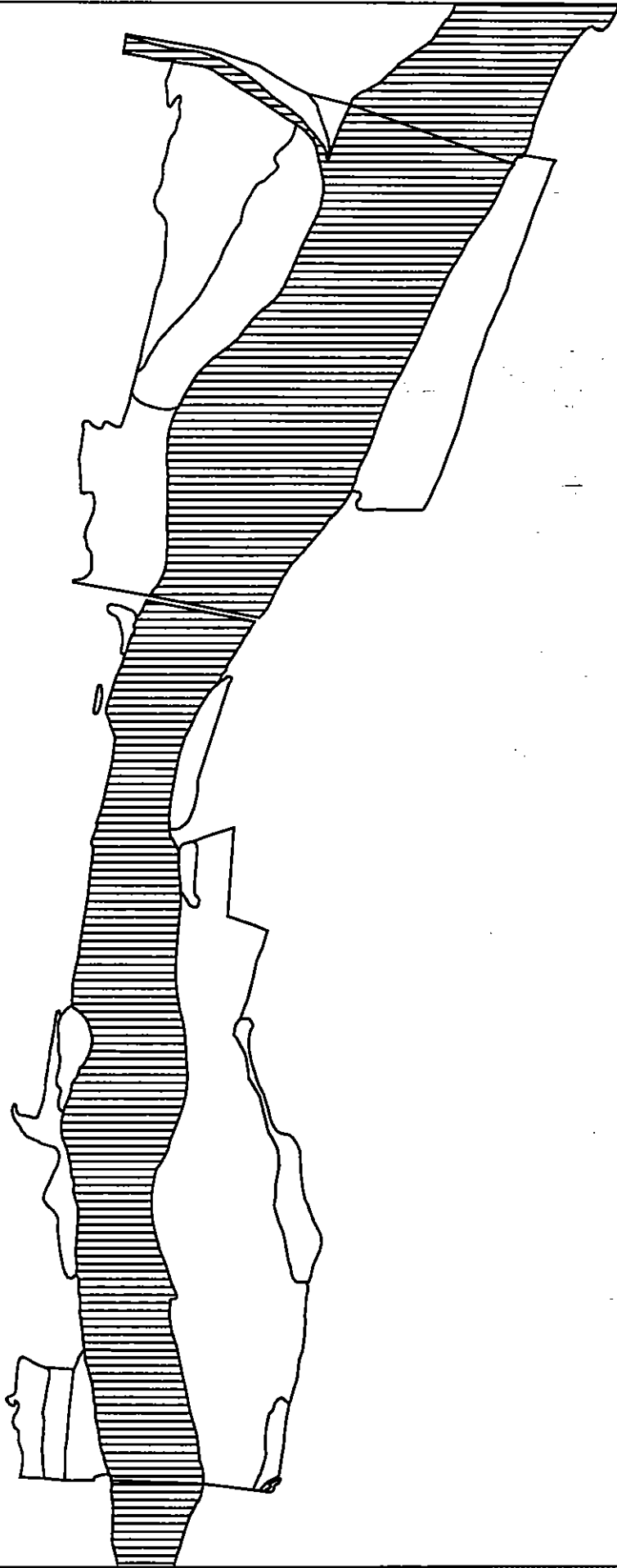




Sheet 11  
Ventura County

# Distribution of Potential Habitat for Arroyo Chub






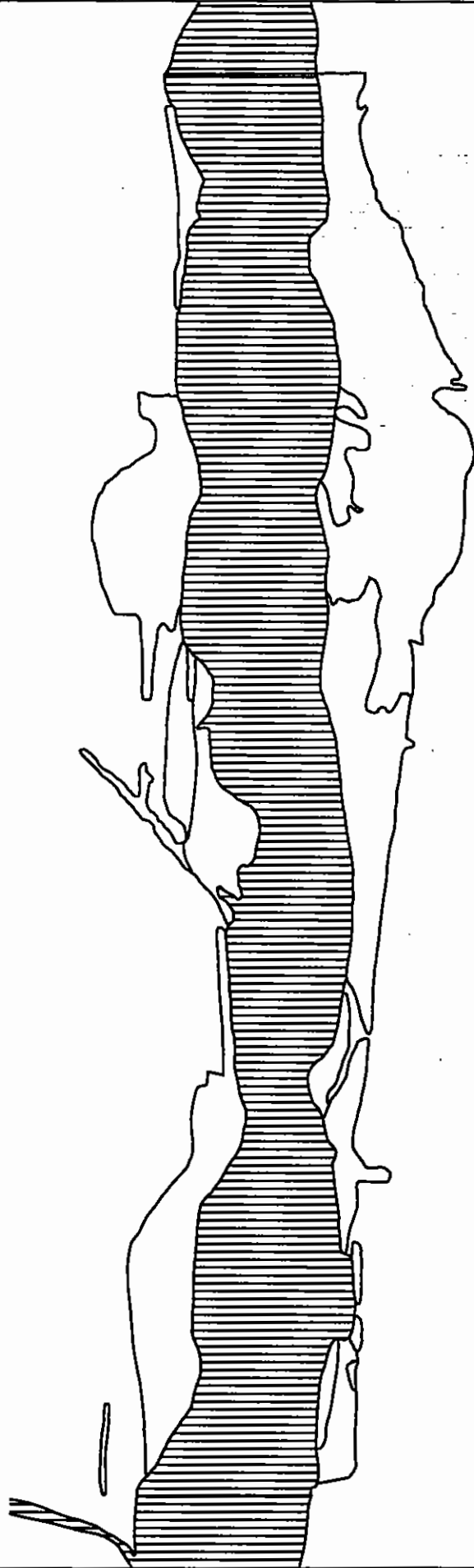
2660 1330 feet 0

Sheet 12  
Ventura County

# Distribution of Potential Habitat for Arroyo Chub



REC'D

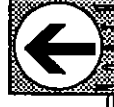
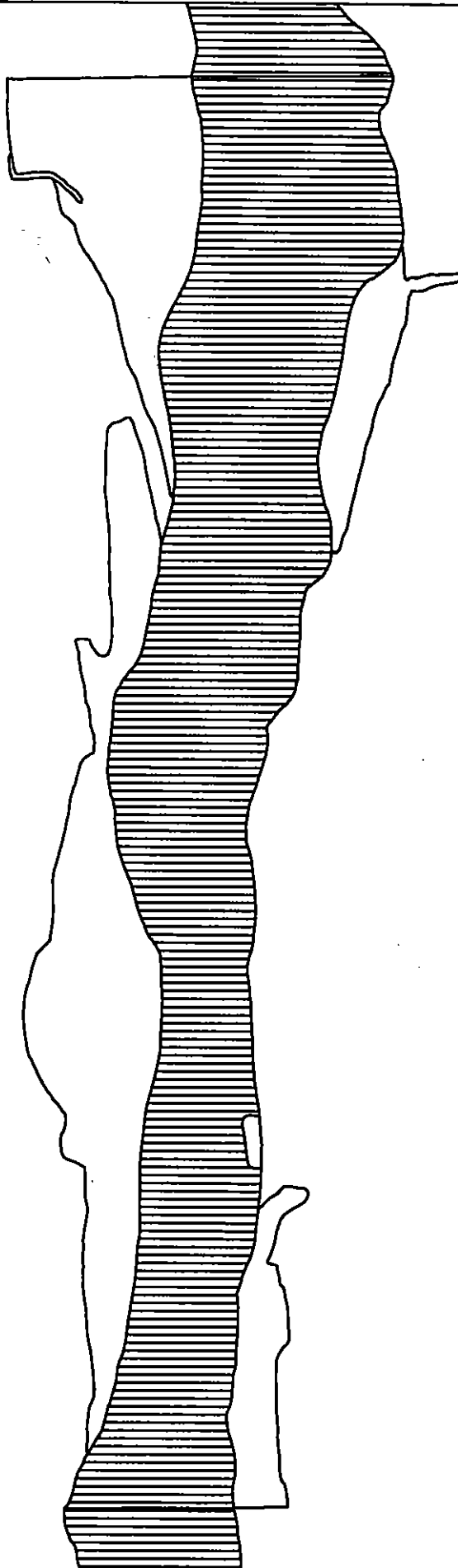


2660 1330 feet 0

Sheet 13  
Ventura County



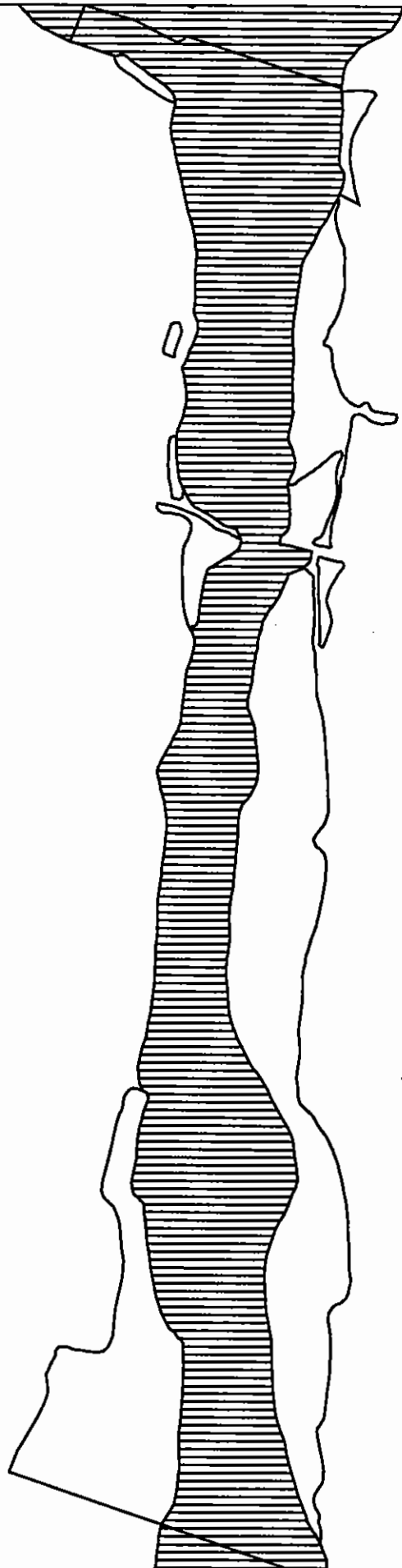
# Distribution of Potential Habitat for Arroyo Chub



Sheet 14  
Venturo County



# Distribution of Potential Habitat for Arroyo Chub



0  
1370 feet  
2740

Sheet 15  
Ventura County

# Distribution of Potential Habitat for Arroyo Chub



REGON



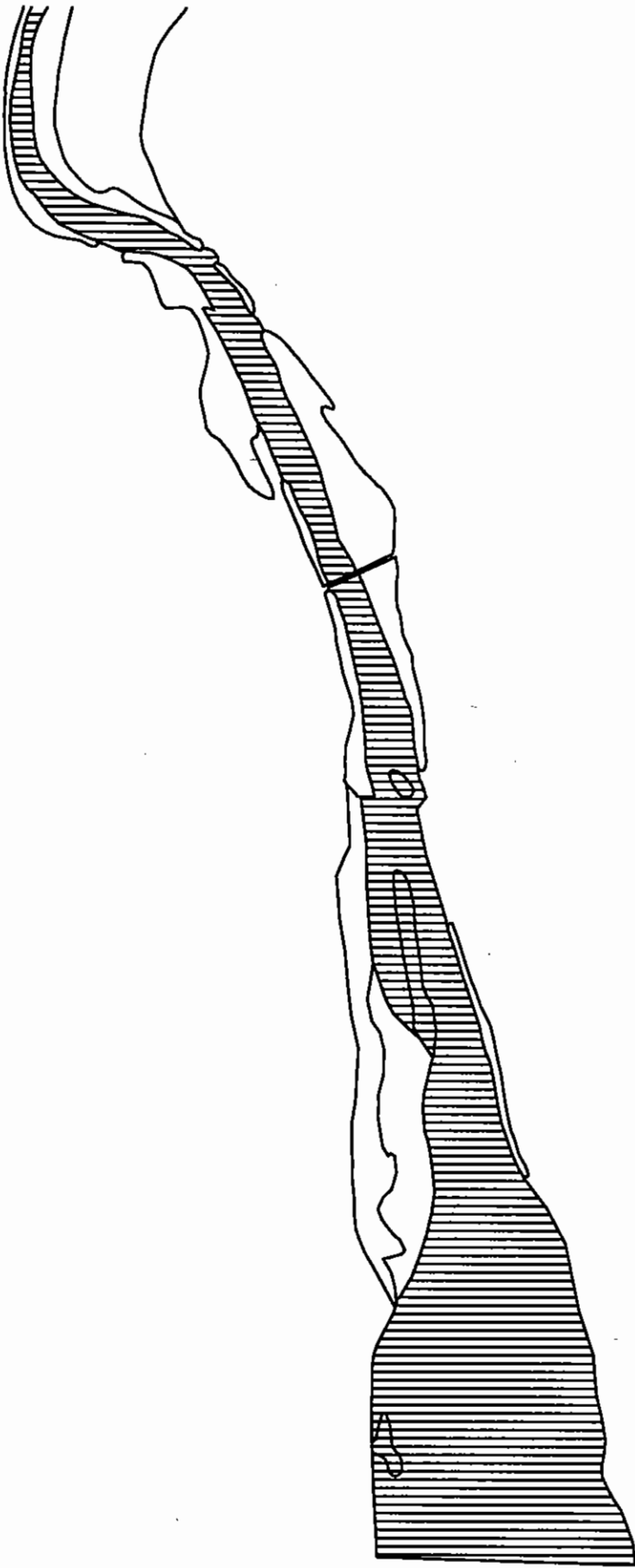
2120 1060 feet 0

Sheet 16  
Ventura County



Distribution of Potential Habitat for Arroyo Chub

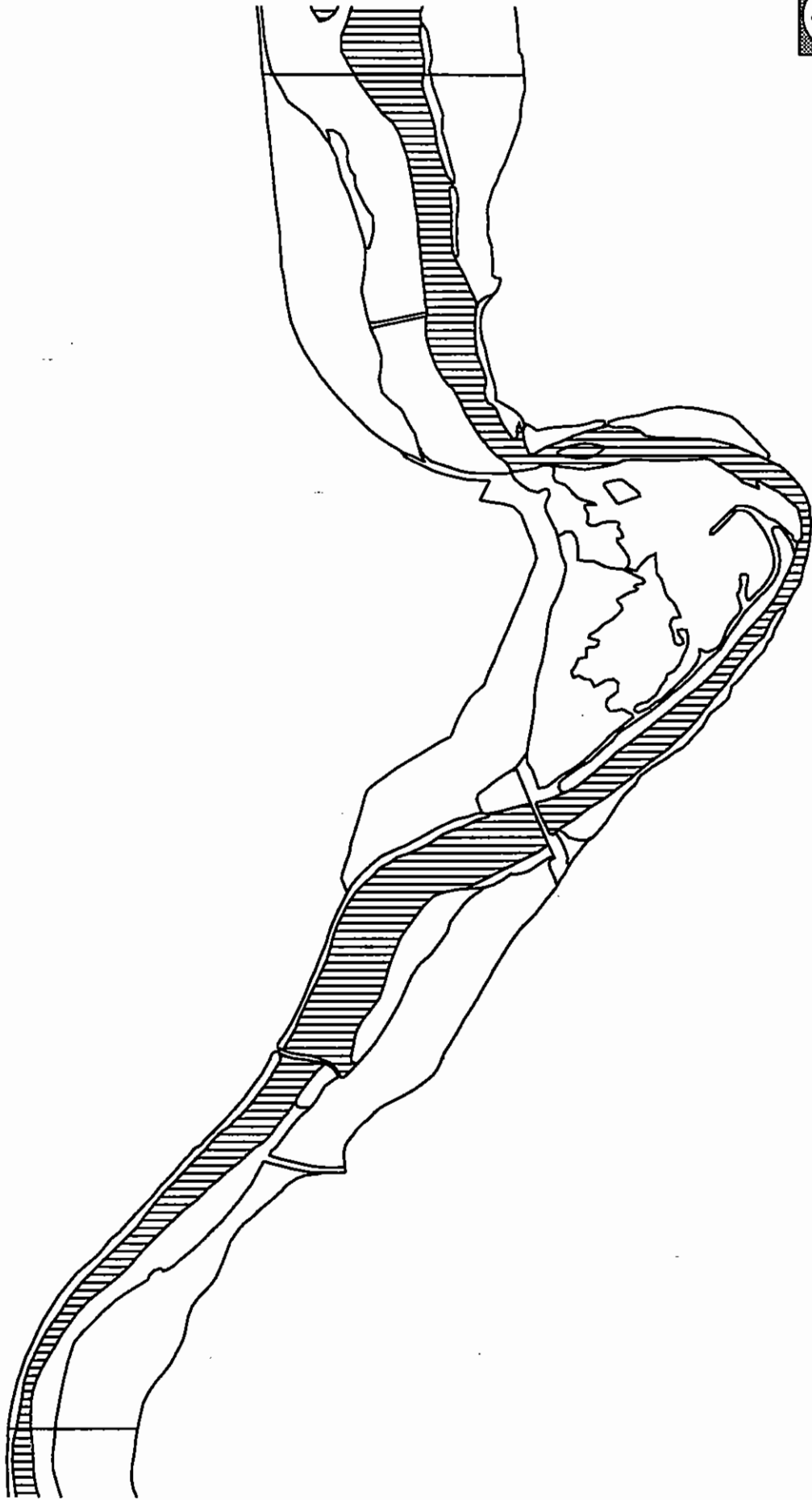
REC-01



Sheet 1  
Newhall Ranch



Distribution of Potential Habitat for Arroyo Chub

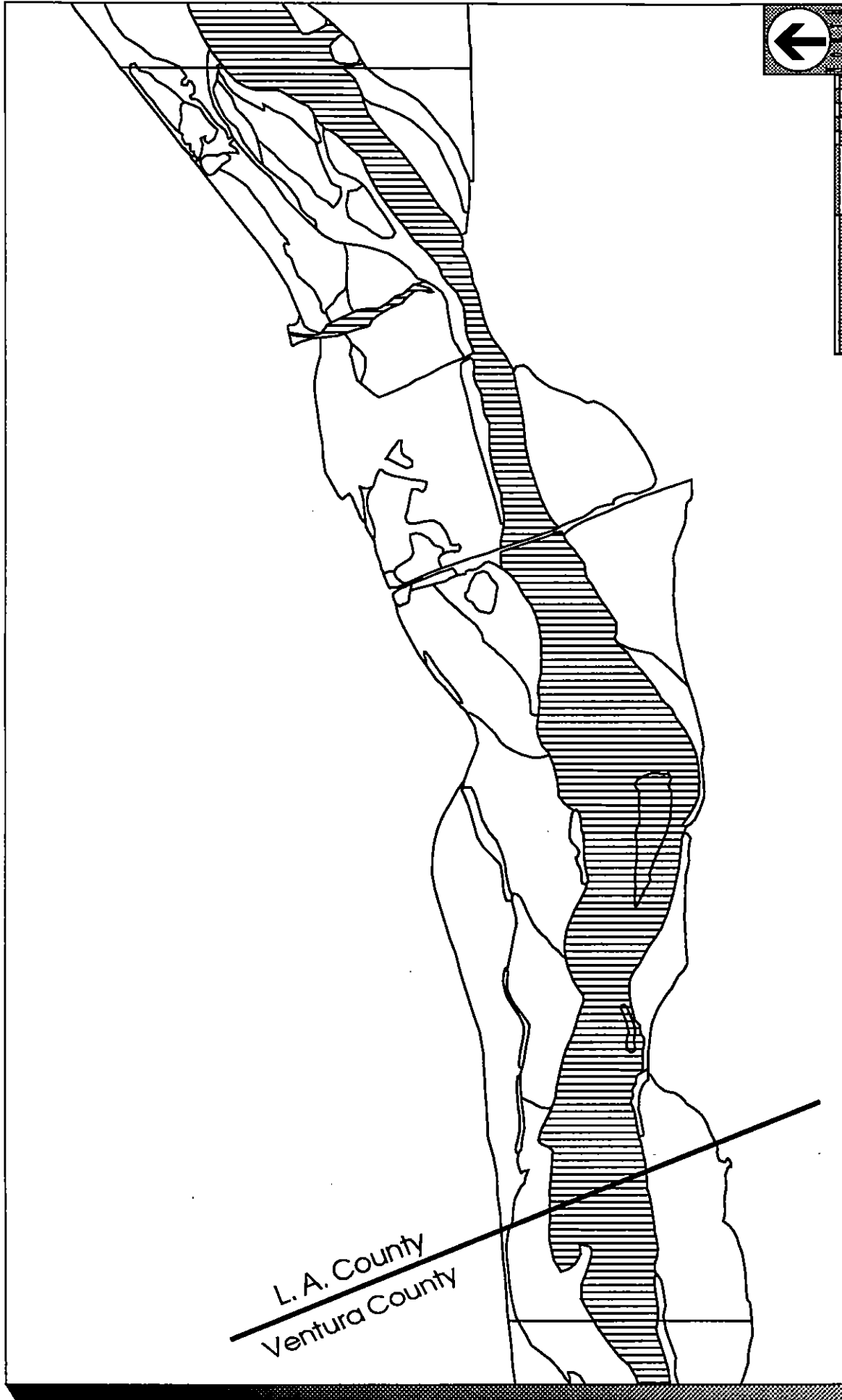


Sheet 2  
Newhall Ranch

# Distribution of Potential Habitat for Arroyo Chub





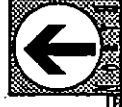
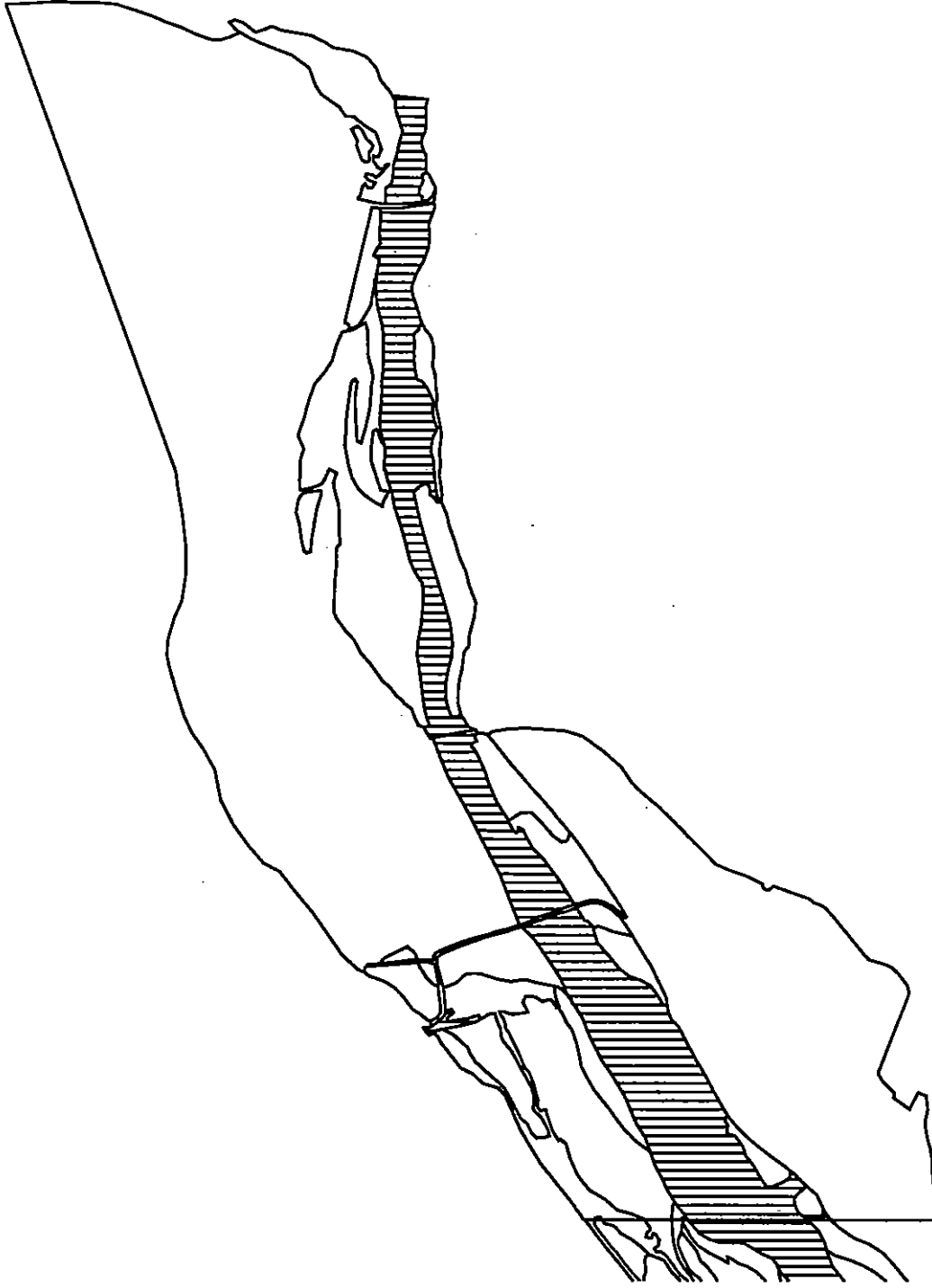


L. A. County  
Ventura County

Sheet 3  
Newhall Ranch

# Distribution of Potential Habitat for Arroyo Chub





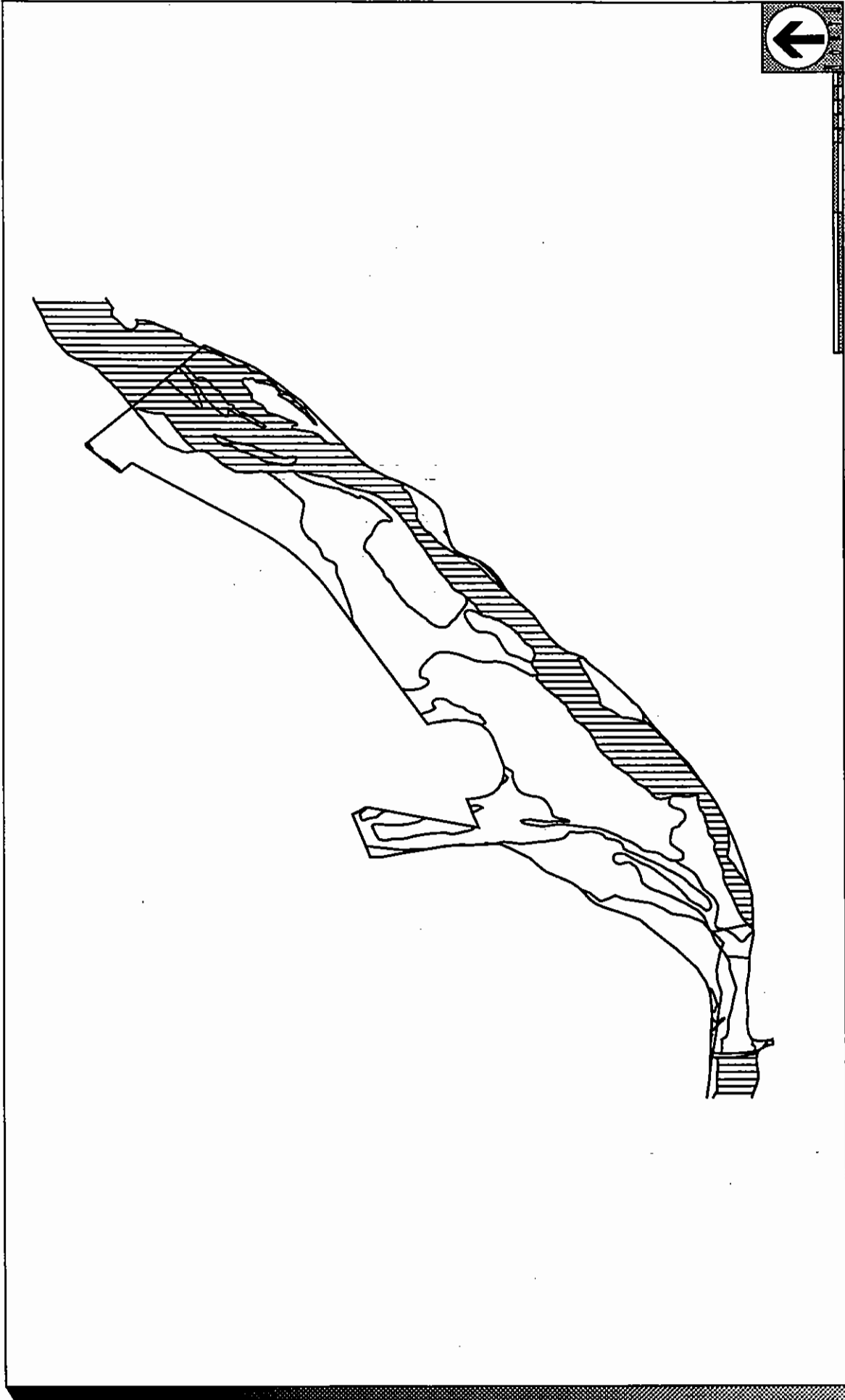
0 1400 2800 feet

Sheet 4  
Newhall Ranch



Distribution of Potential Habitat for Arroyo Chub

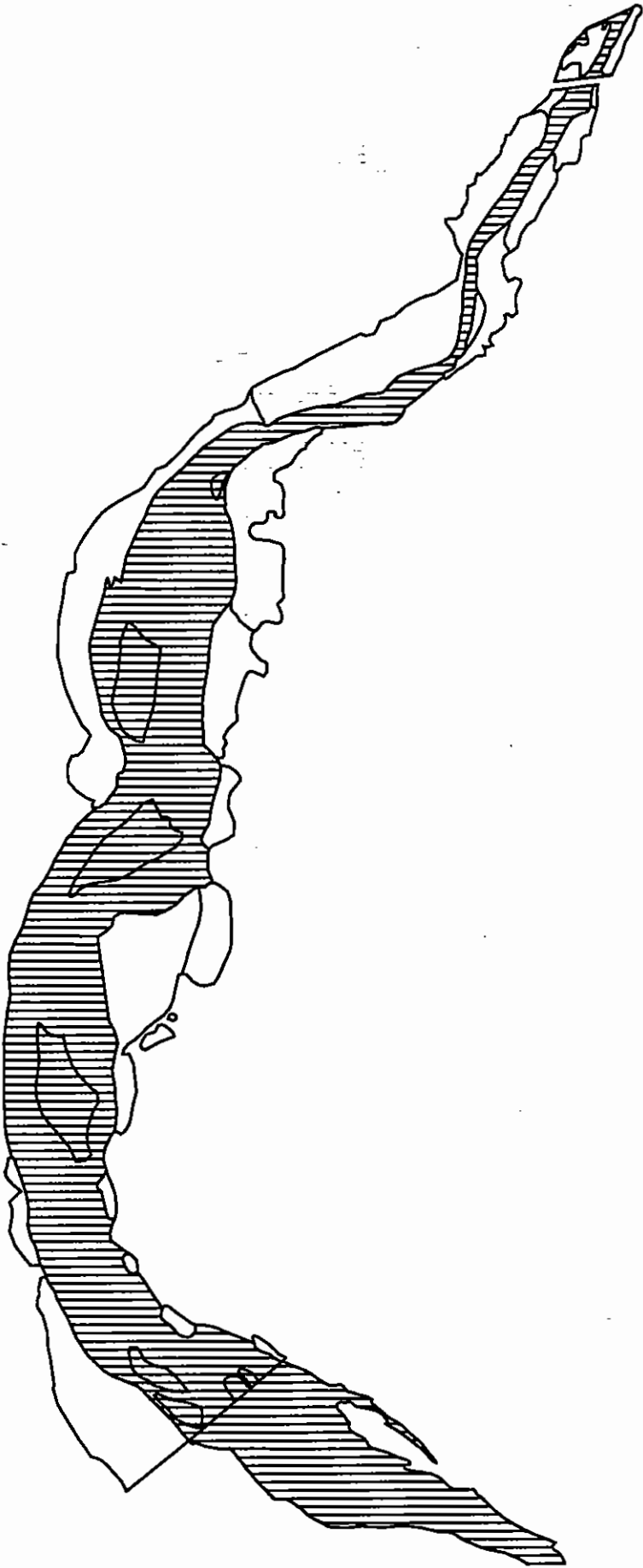
REGION



Sheet 5  
Newhall Ranch

Distribution of Potential Habitat for Arroyo Chub





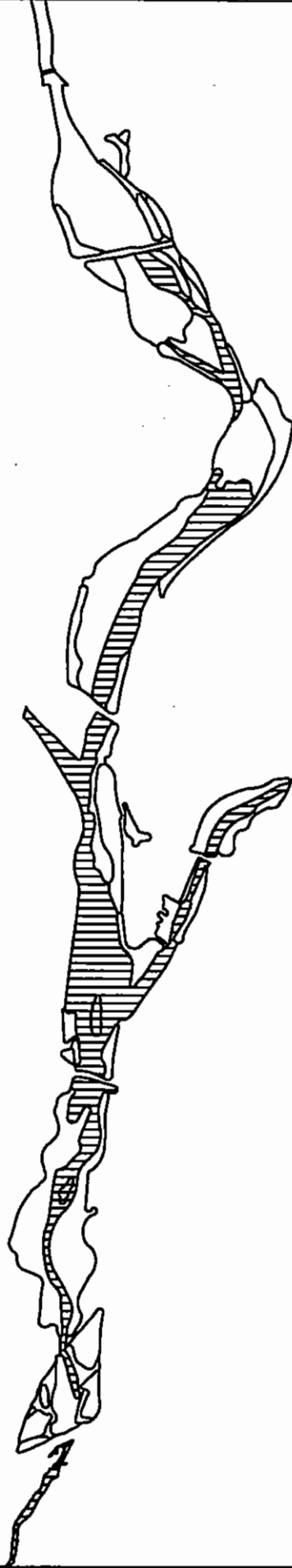
0  
1100 feet  
2200

Sheet 6  
Newhall Ranch

Distribution of Potential Habitat for Arroyo Chub



REC-08



5900 2950 feet 0

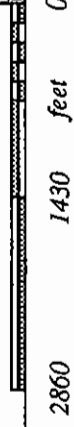
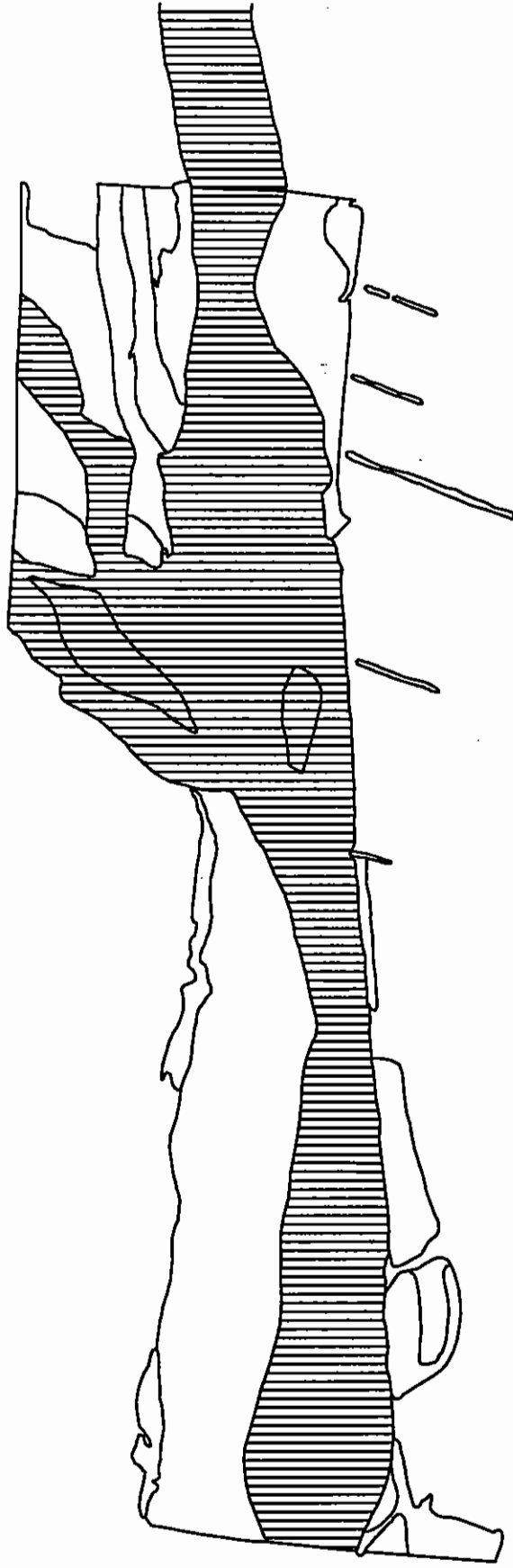
Sheet 1

Los Angeles County



# Distribution of Potential Habitat for Arroyo Chub

REGION

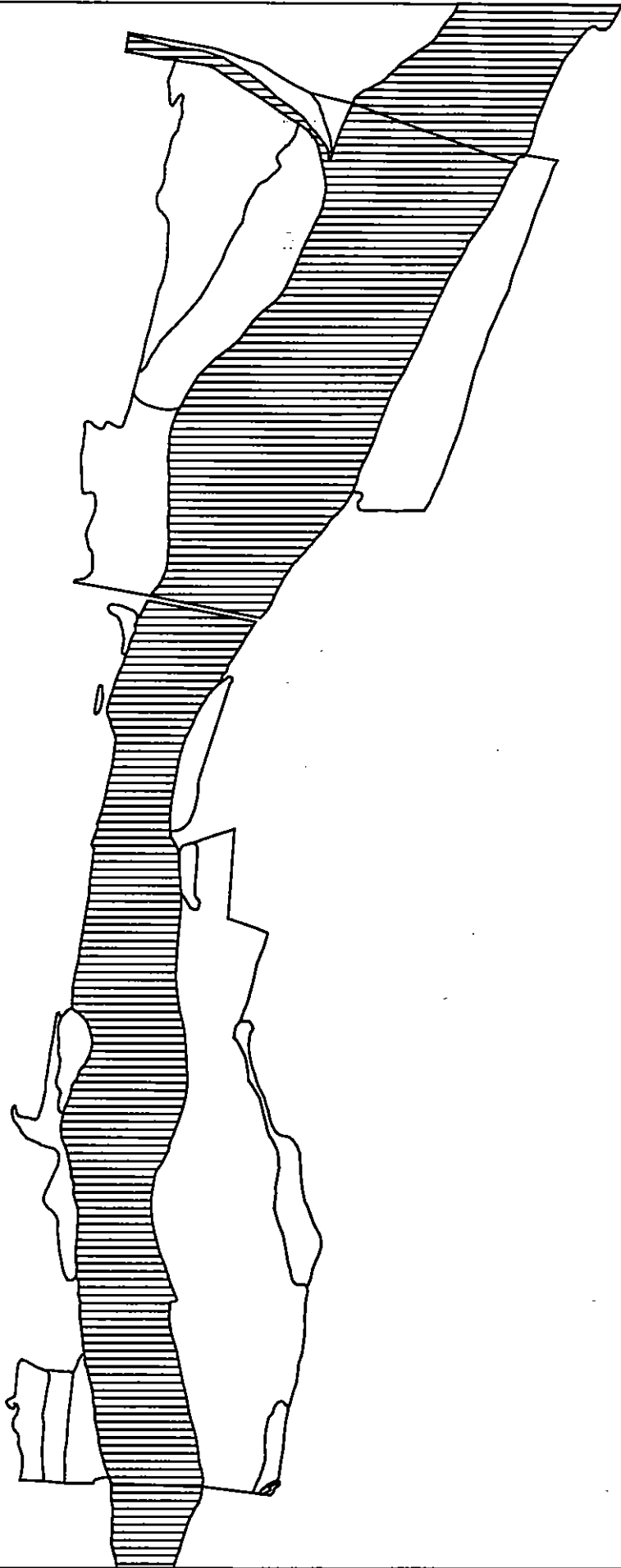


Sheet 11  
Ventura County



# Distribution of Potential Habitat for Santa Ana Sucker

REC-09



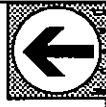
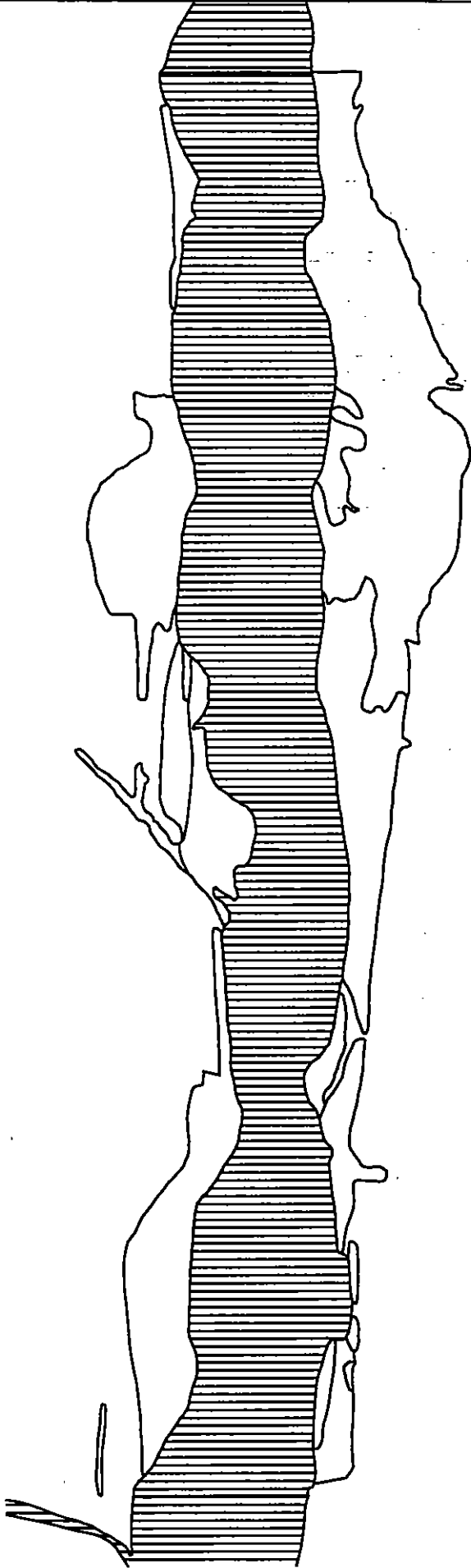
0  
1330 feet  
2660

Sheet 12  
Ventura County



# Distribution of Potential Habitat for Santa Ana Sucker

REC-0N




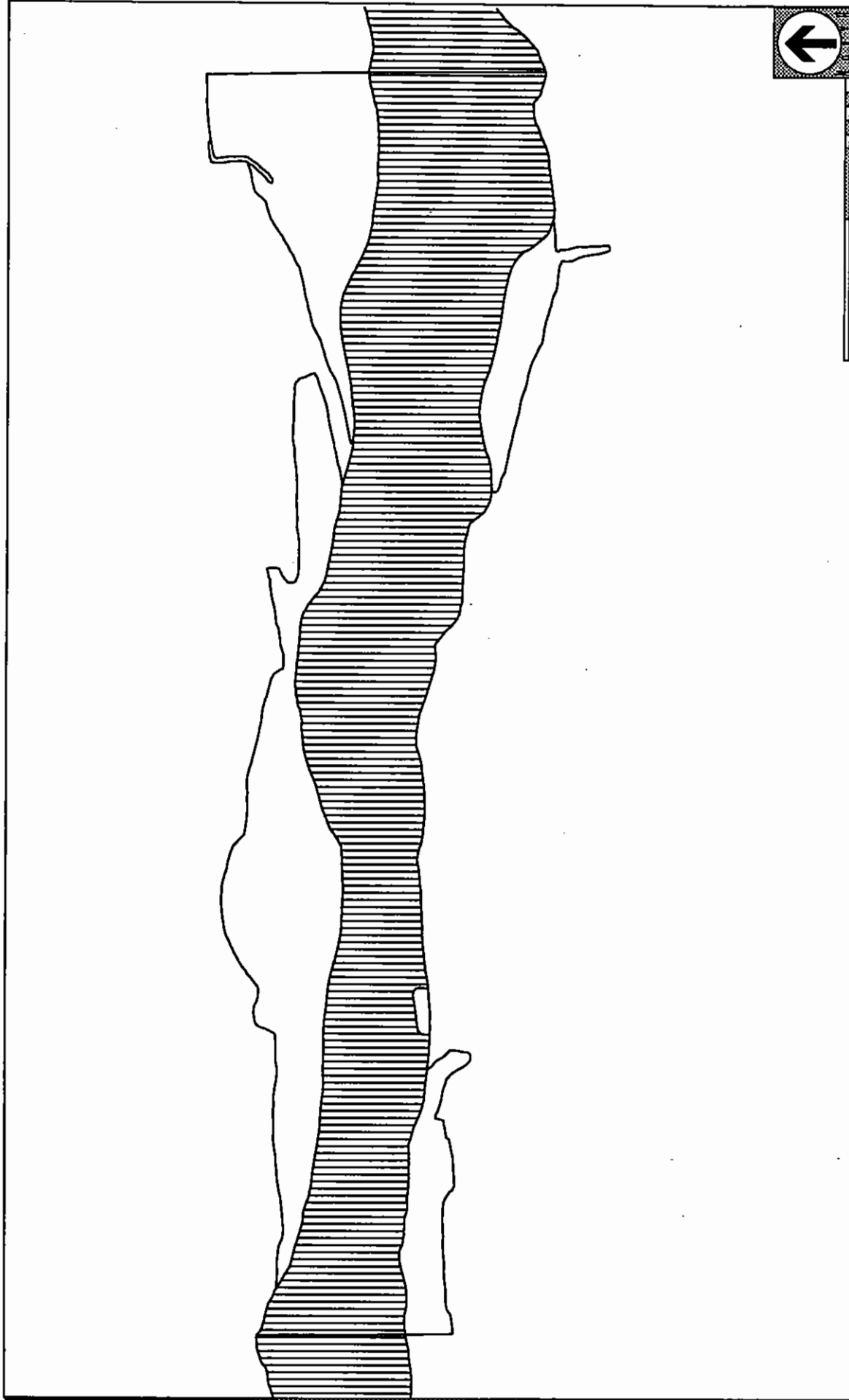
0  
1330 feet  
2660

Sheet 13  
Ventura County



Distribution of Potential Habitat for Santa Ana Sucker  
RECORD





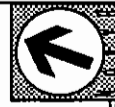
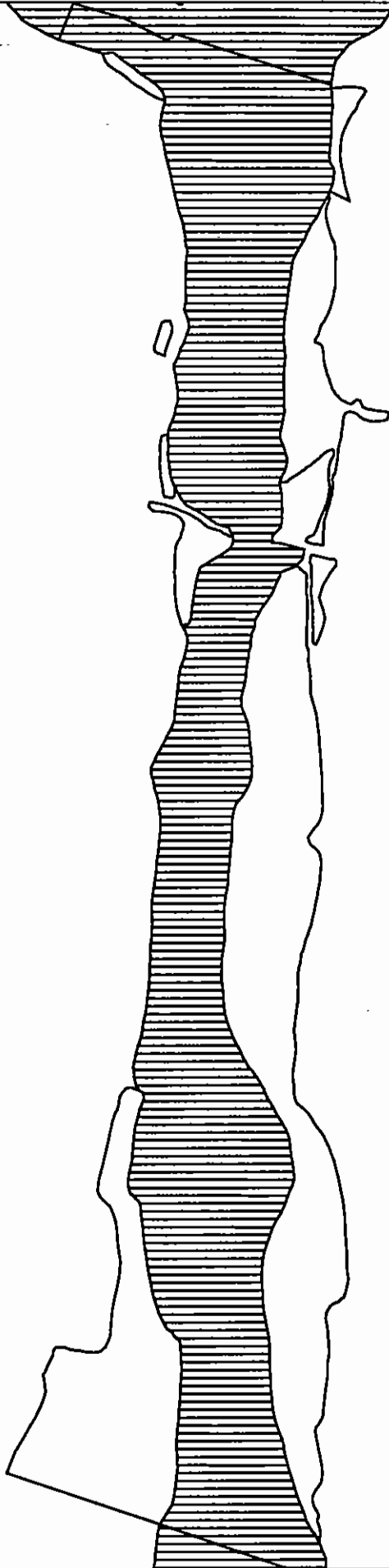
0 1200 2400 feet

Sheet 14  
Ventura County



# Distribution of Potential Habitat for Santa Ana Sucker

REC0W



0  
1370 feet  
2740

Sheet 15  
Ventura County



# Distribution of Potential Habitat for Santa Ana Sucker

REGON

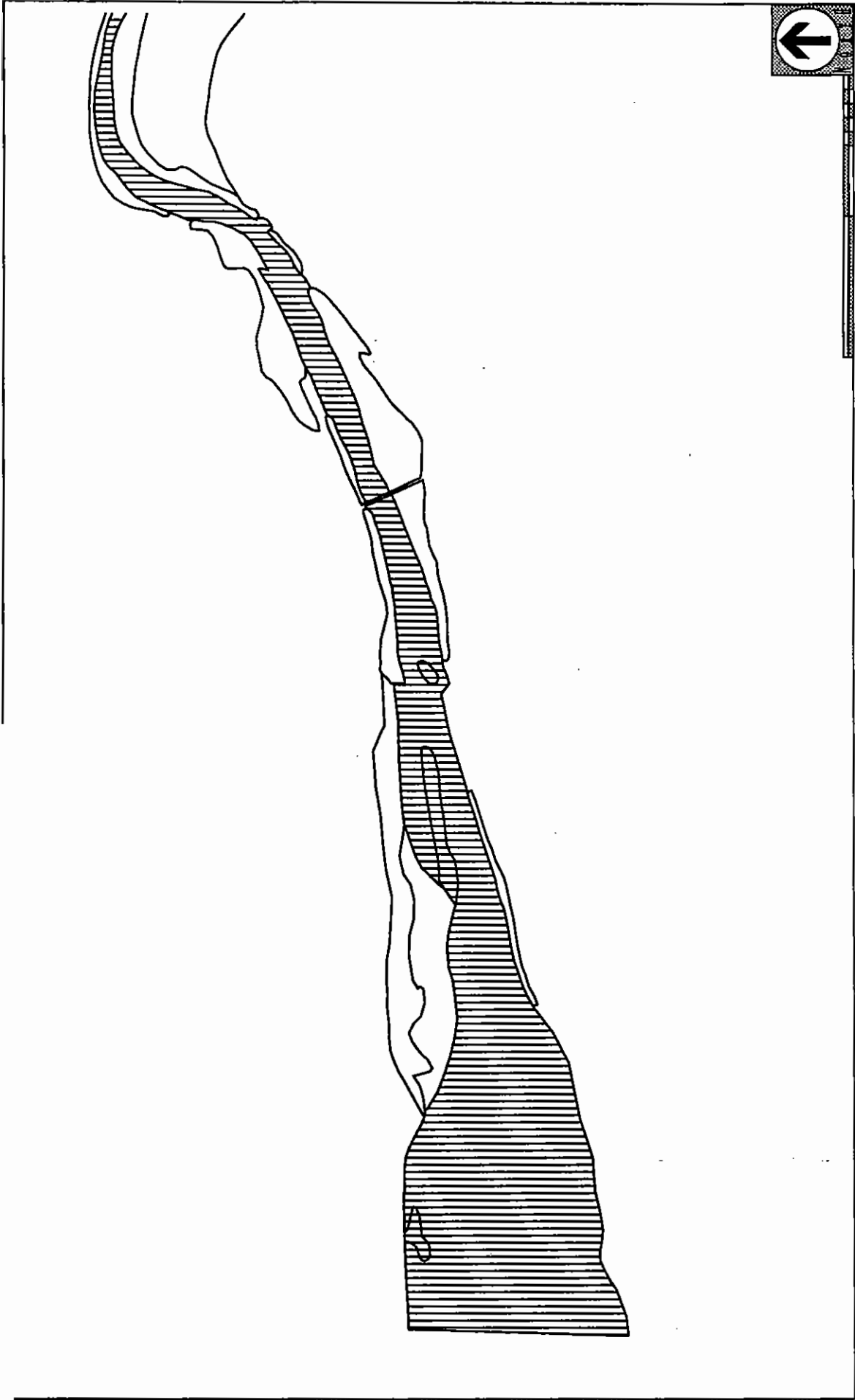


Sheet 16  
Ventura County

# Distribution of Potential Habitat for Santa Ana Sucker

RECØN





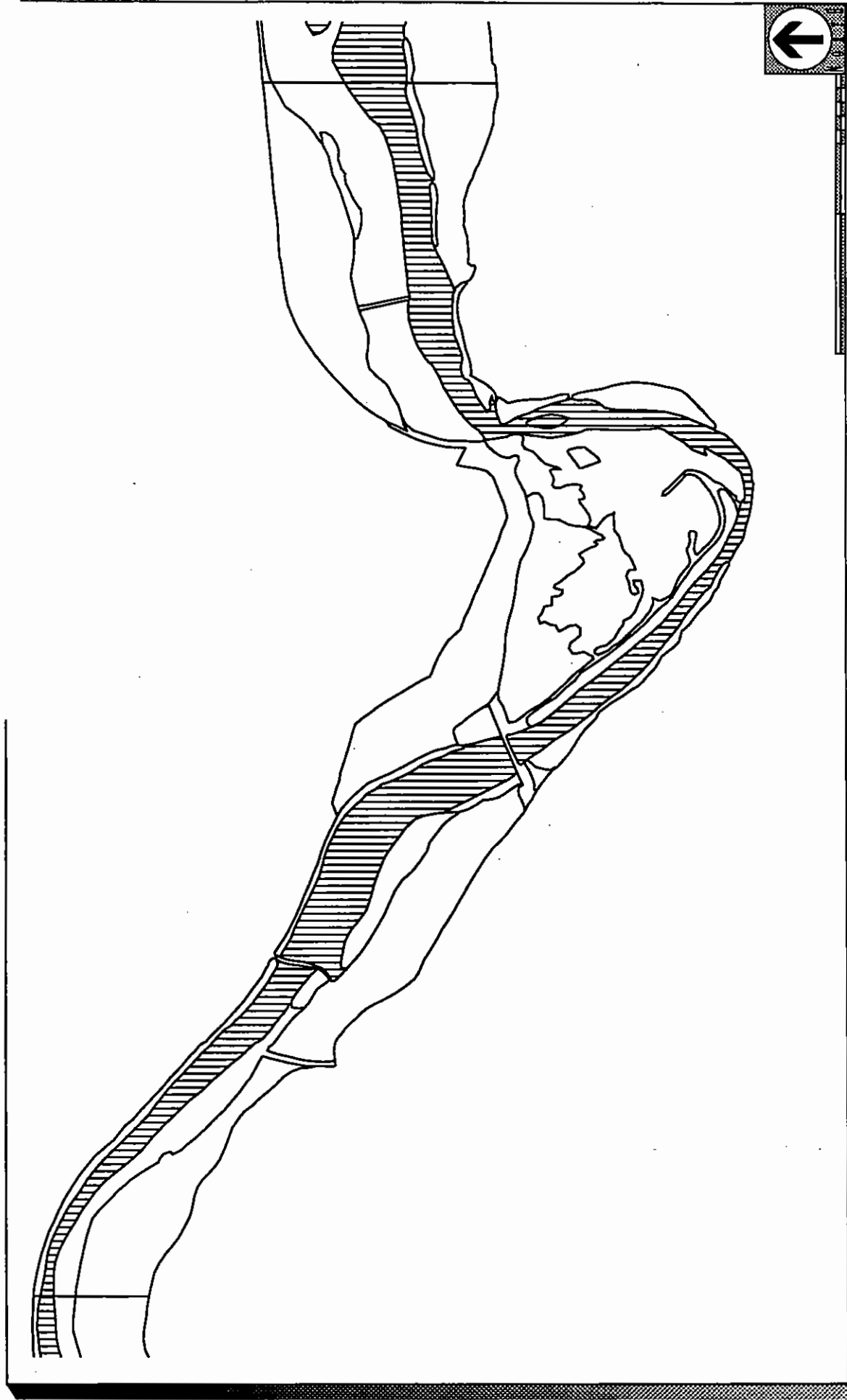
Sheet 1  
Newhall Ranch

2220  
1110  
0  
feet

# Distribution of Potential Habitat for Santa Ana Sucker



REGON

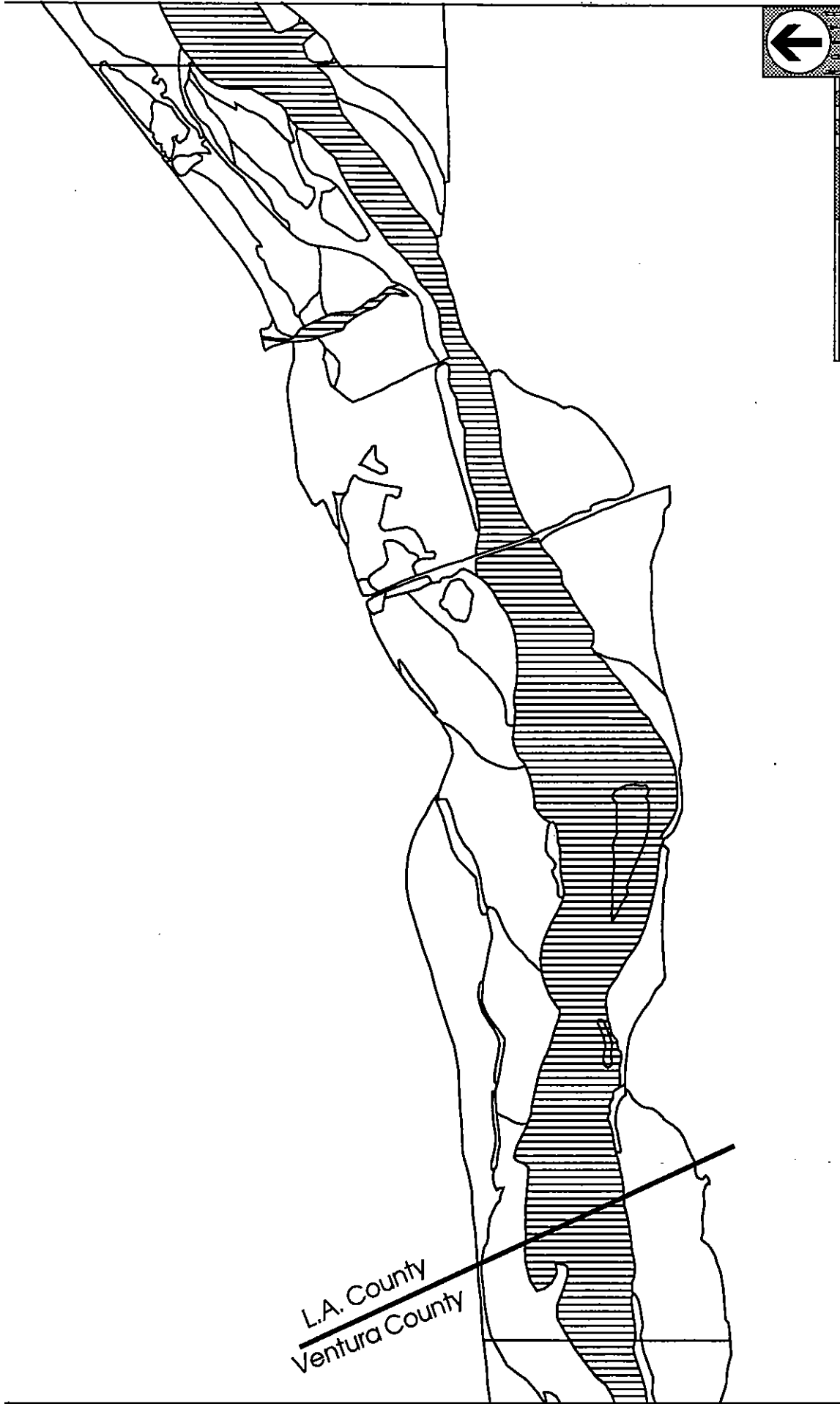


0 1150 2300 feet

Sheet 2  
Newhall Ranch

### Distribution of Potential Habitat for Santa Ana Sucker





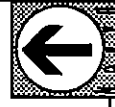
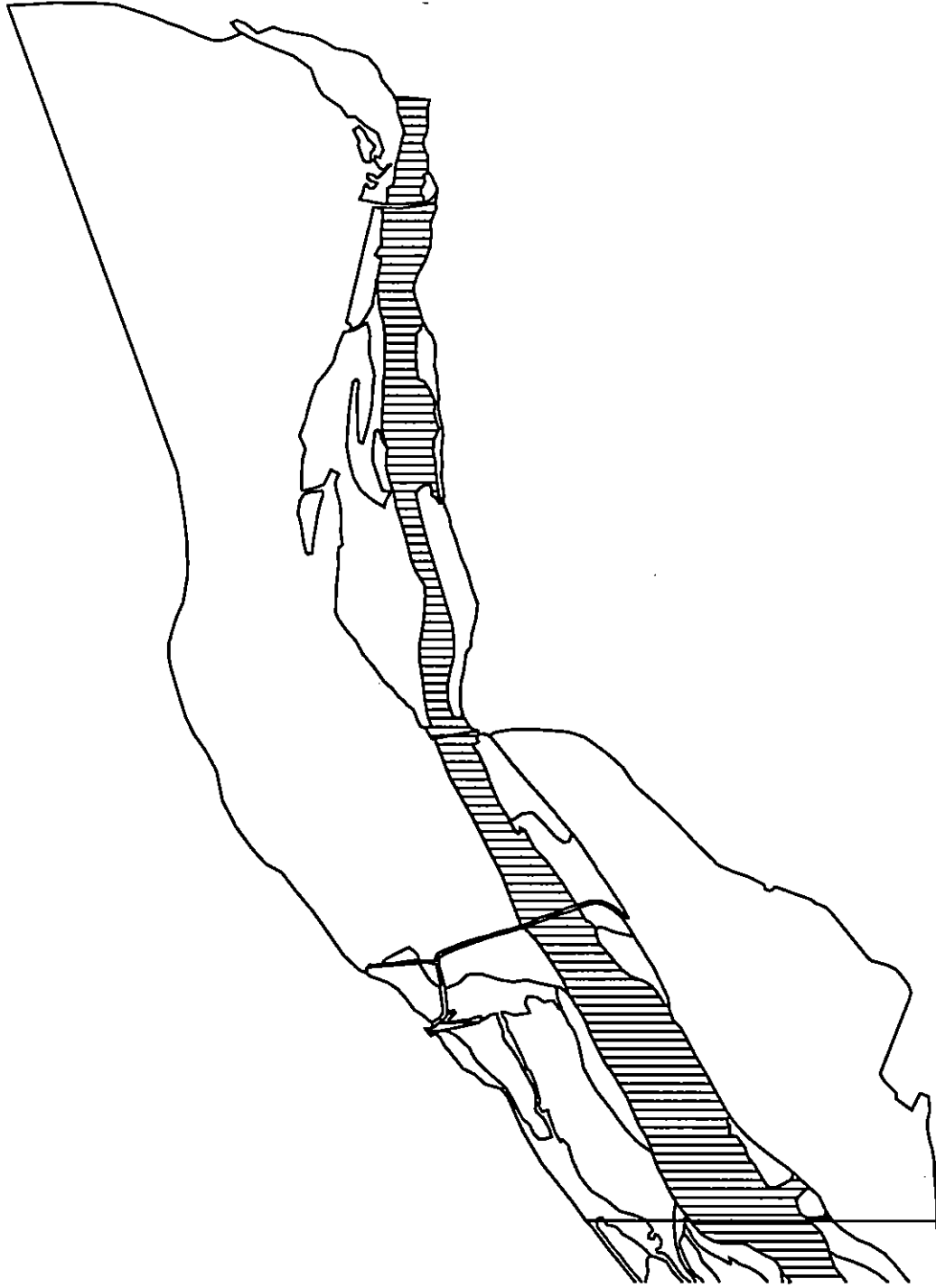
L.A. County  
Ventura County

Sheet 3  
Newhall Ranch

# Distribution of Potential Habitat for Santa Ana Sucker



REC-08



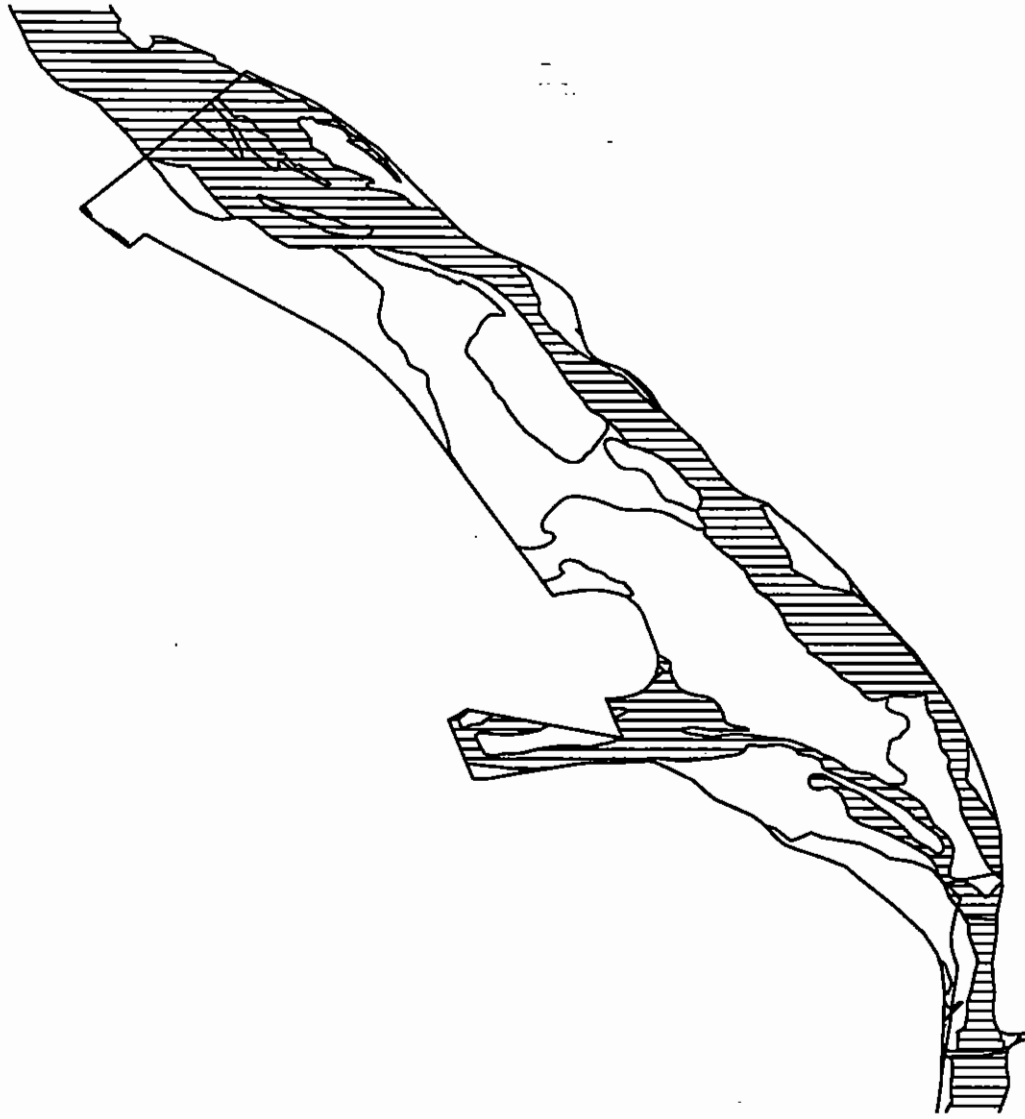
0 1400 2800 feet

Sheet 4  
Newhall Ranch

# Distribution of Potential Habitat for Santa Ana Sucker



REC-09



0 1240 2480 feet

Sheet 5

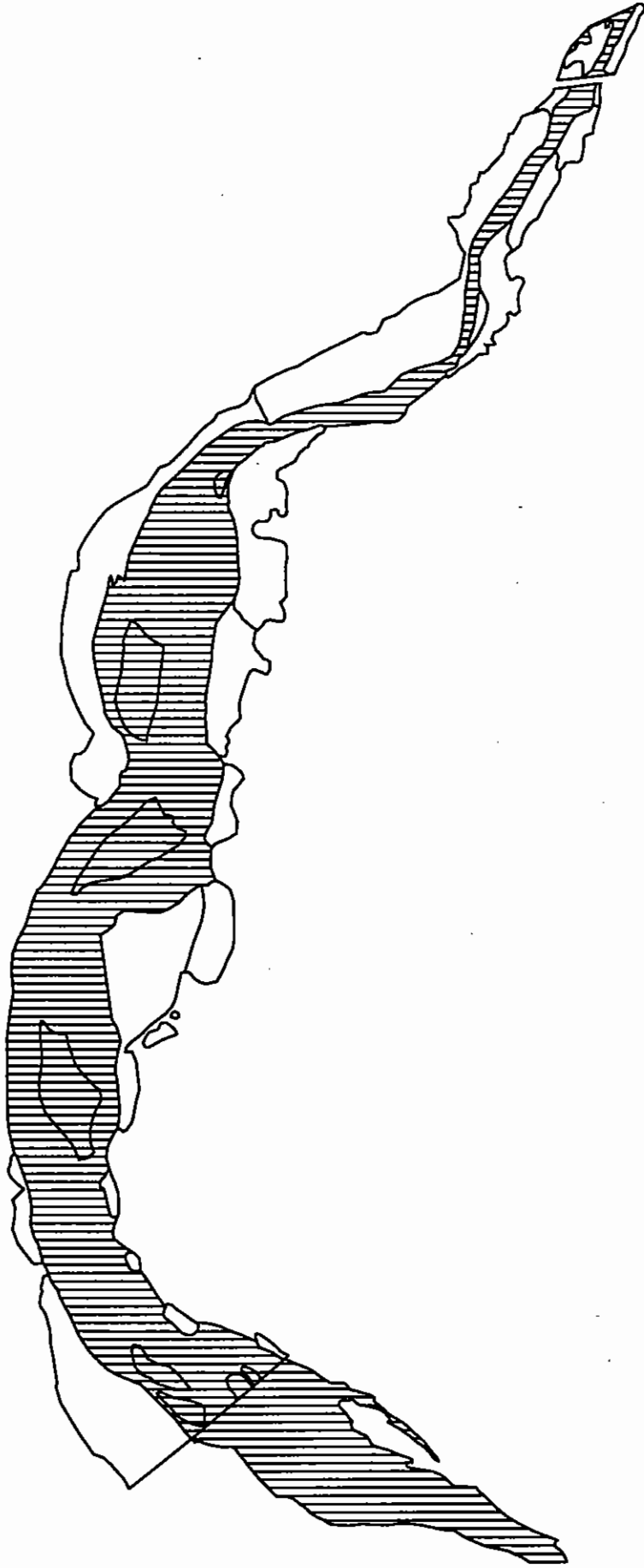
Newhall Ranch

# Distribution of Potential Habitat for Santa Ana Sucker



REC-08



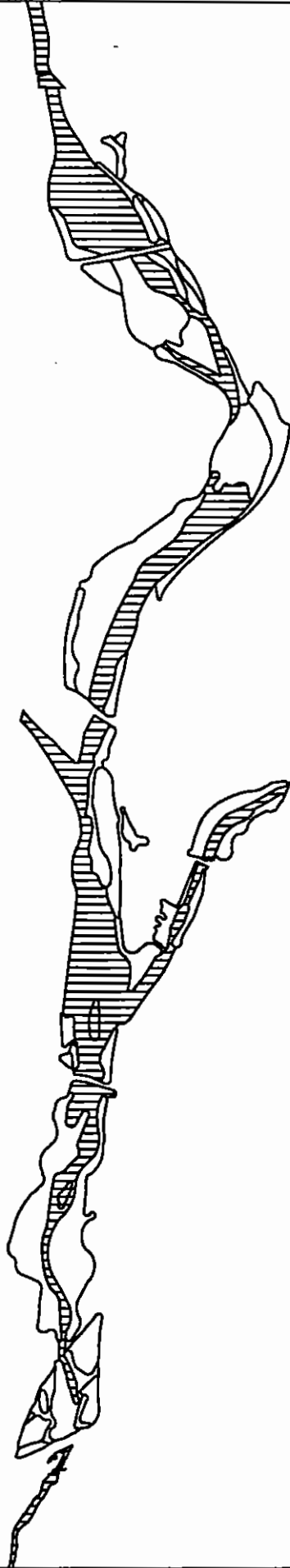


0 1100 2200 feet

Sheet 6  
Newhall Ranch

### Distribution of Potential Habitat for Santa Ana Sucker





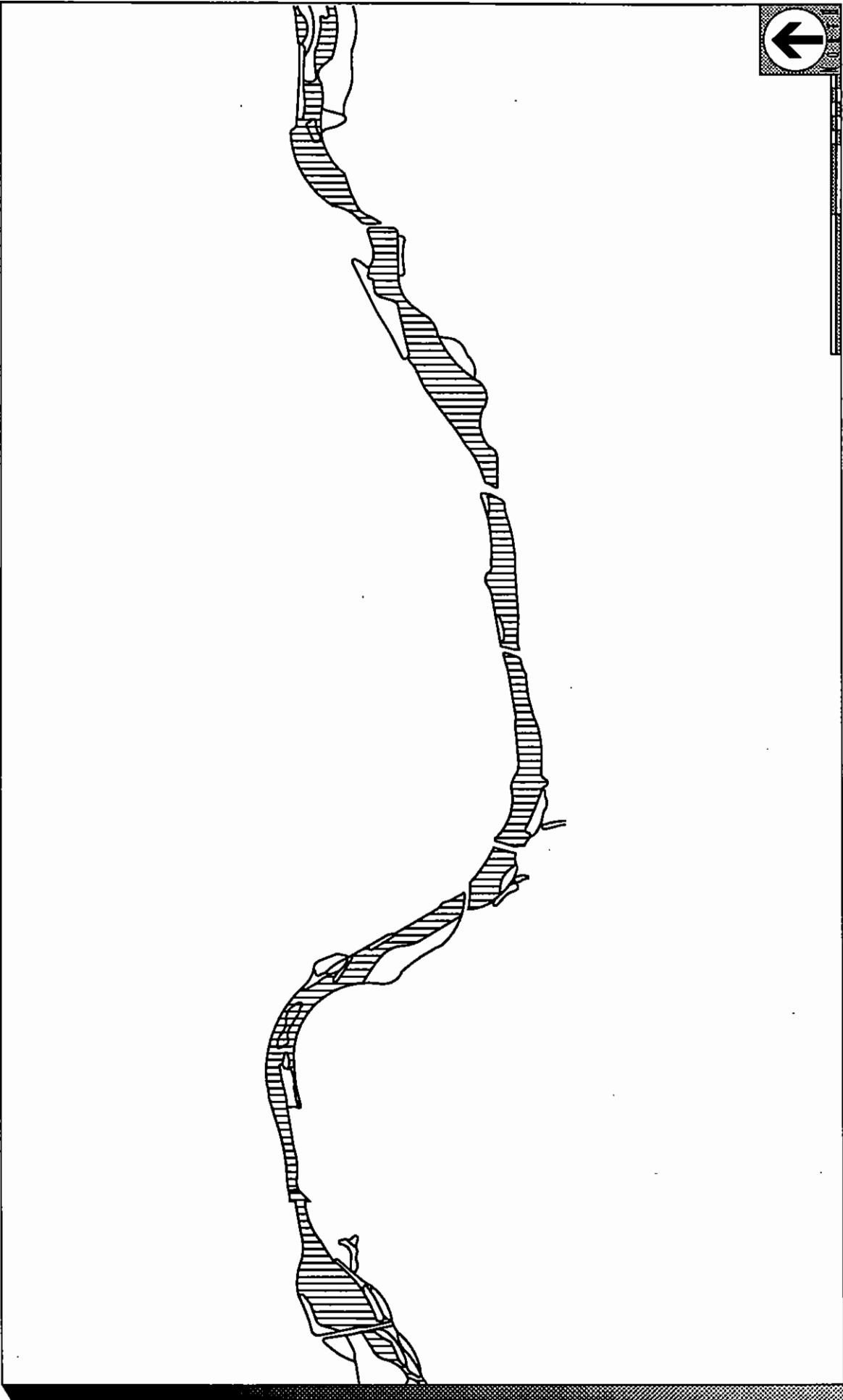
5900 2950 feet 0

Sheet 1  
Los Angeles County



# Distribution of Potential Habitat for Santa Ana Sucker

REGON

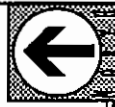
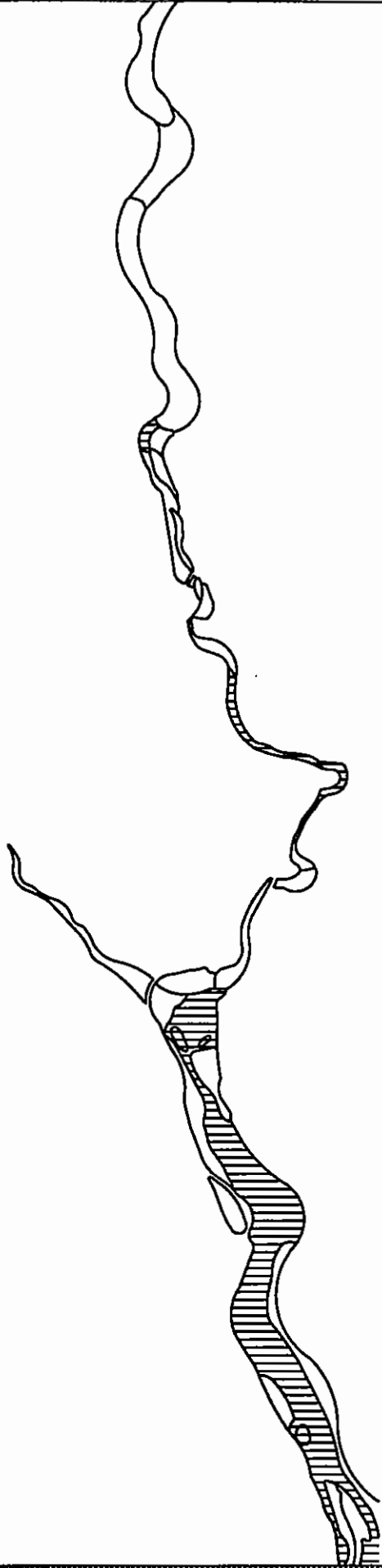


Sheet 2  
Los Angeles County



# Distribution of Potential Habitat for Santa Ana Sucker

REC-01



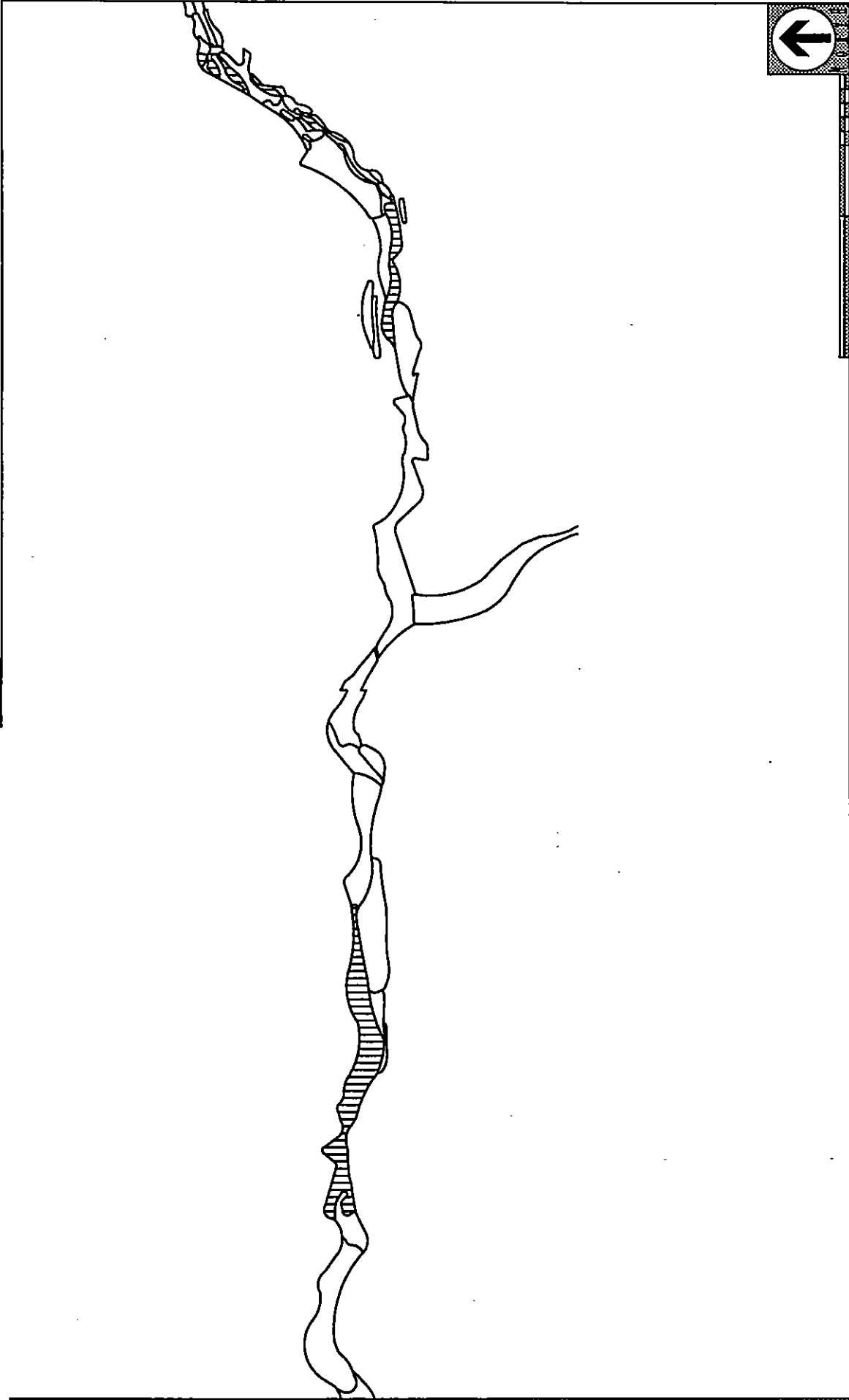
7240 3620 feet 0

Sheet 3  
Los Angeles County



# Distribution of Potential Habitat for Santa Ana Sucker

REC00N




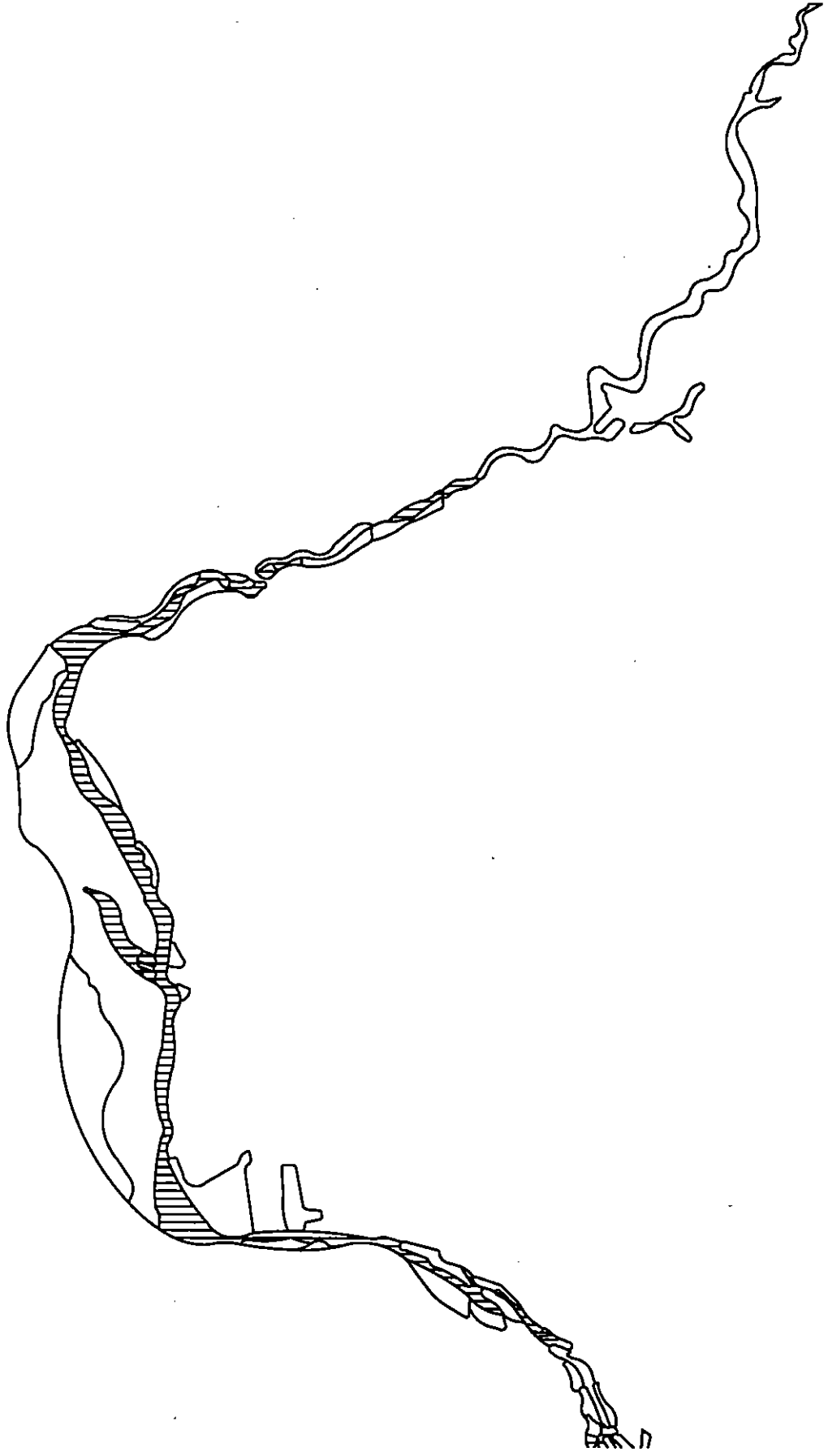
5920 2960 feet 0

Sheet 4  
Los Angeles County



# Distribution of Potential Habitat for Santa Ana Sucker

REC-08



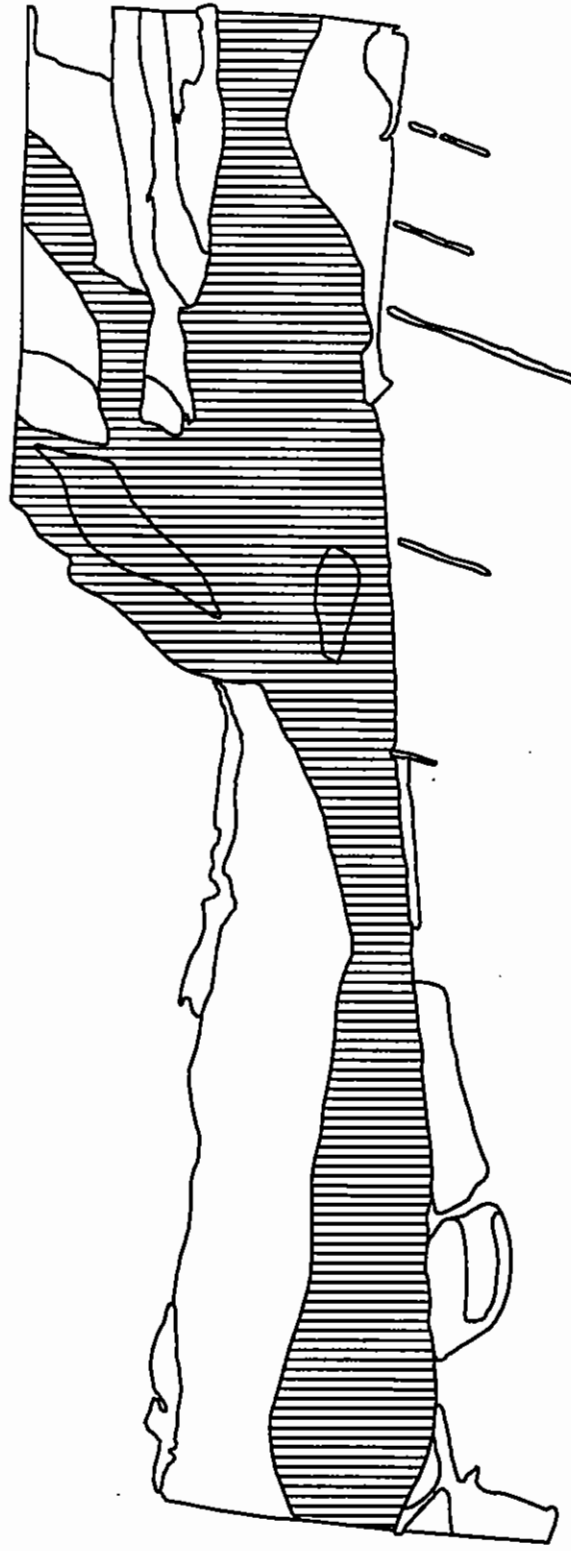
5480 2740 feet 0

Sheet 5  
Los Angeles County



# Distribution of Potential Habitat for Santa Ana Sucker

REGON



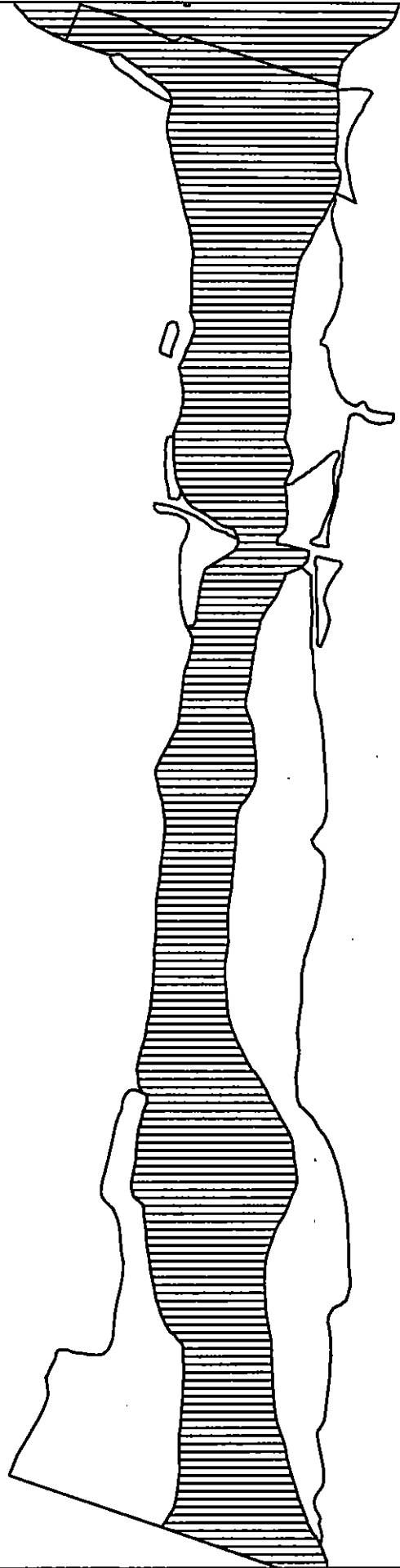
0 1430 2860 feet

Sheet 11  
Ventura County



# Distribution of Potential Habitat for Arroyo Toad

REC-08



2740 1370 feet 0

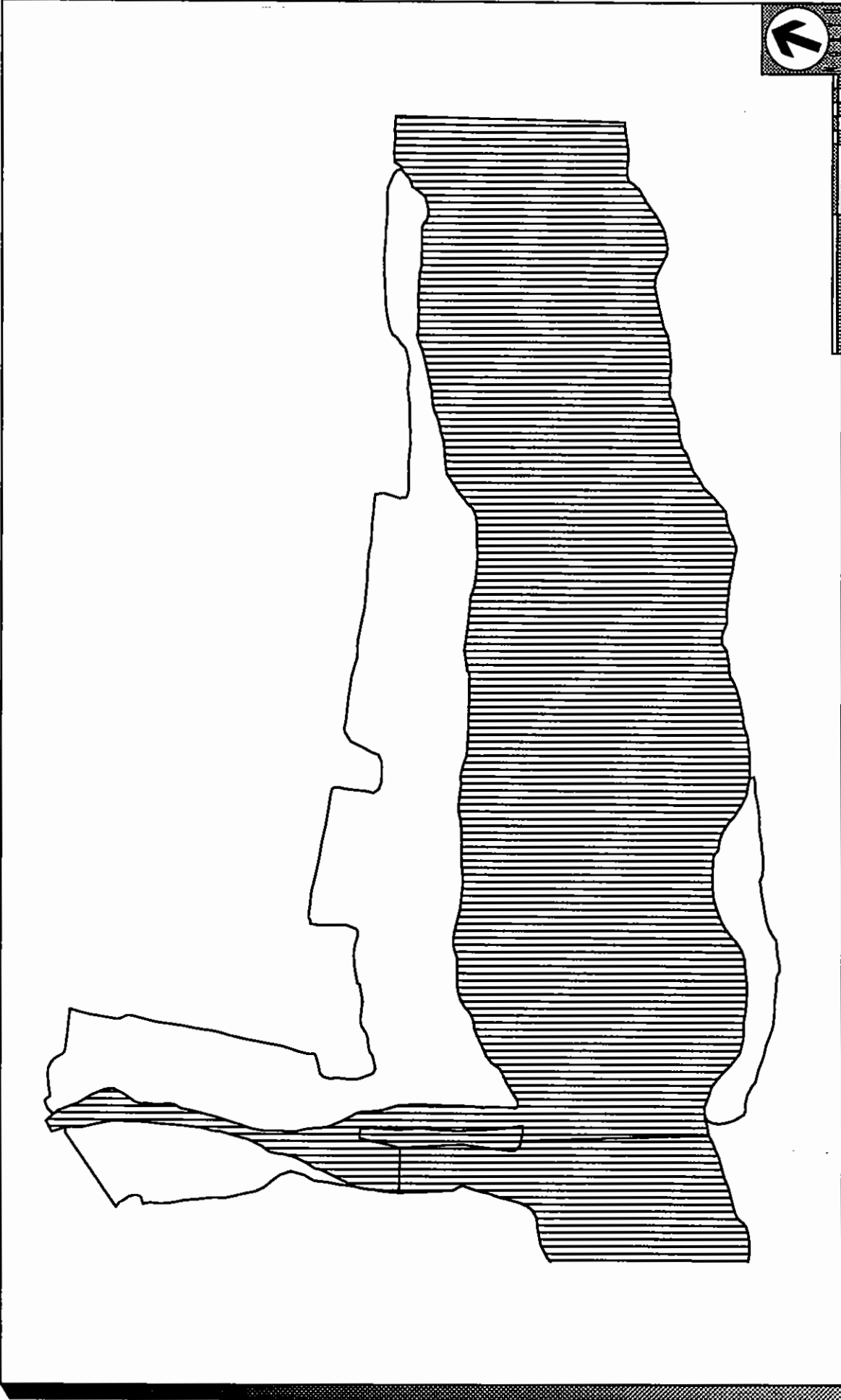
Sheet 15  
Ventura County



# Distribution of Potential Habitat for Arroyo Toad

REC-08





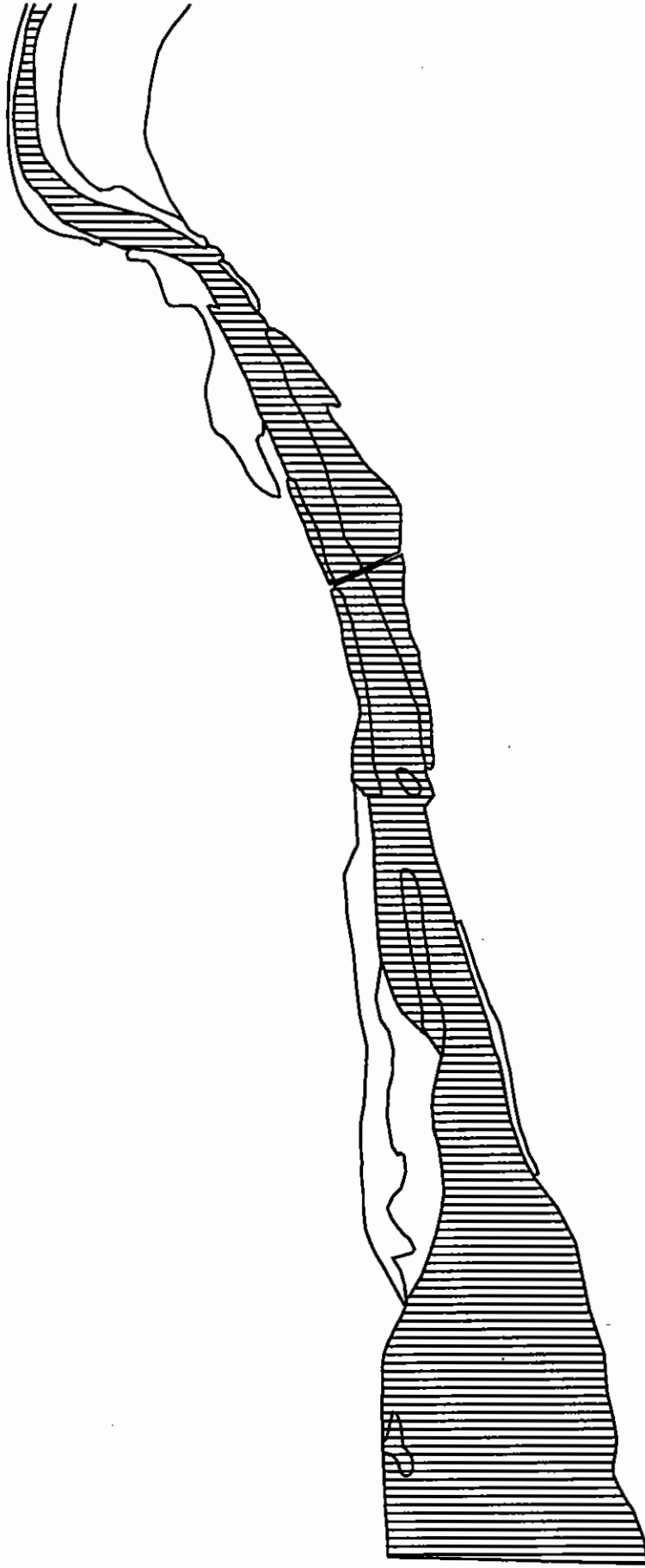
2120 1060 feet 0

Sheet 16  
Ventura County



Distribution of Potential Habitat for Arroyo Toad

REC-0N



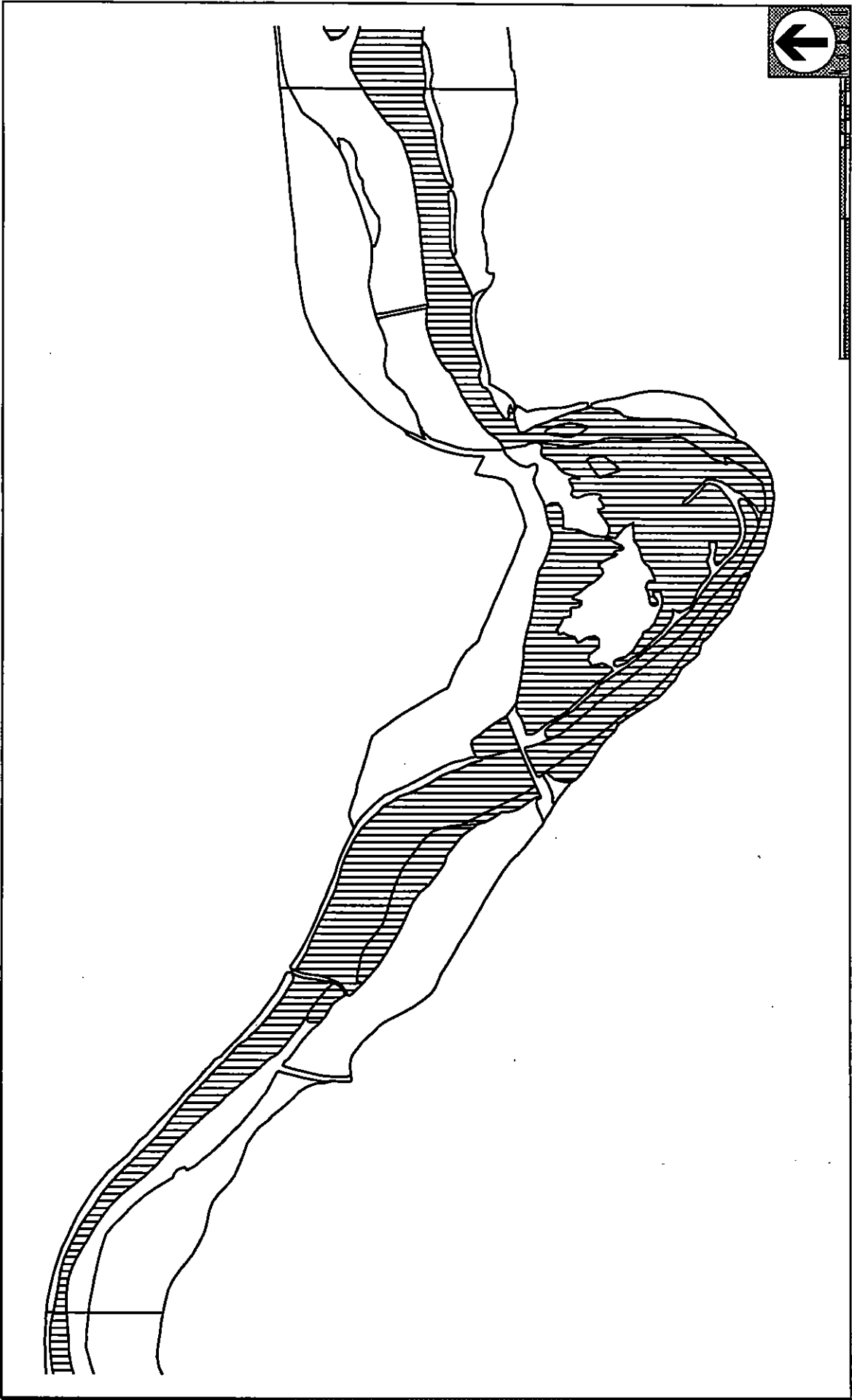
2220 1110 feet 0

Sheet 1  
Newhall Ranch

# Distribution of Potential Habitat for Arroyo Toad



REC00N

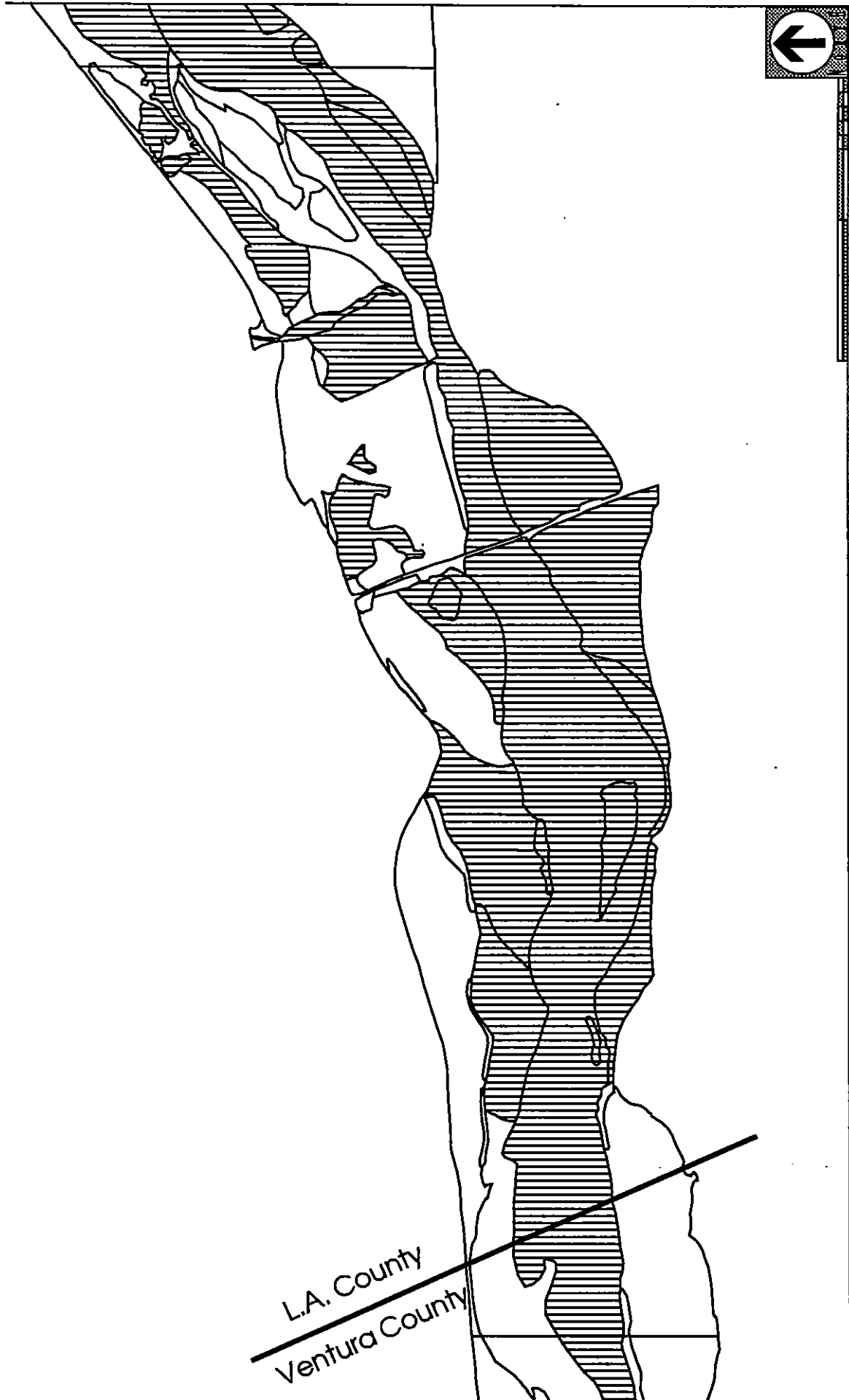


0 feet 1150 2300

Sheet 2  
Newhall Ranch

### Distribution of Potential Habitat for Arroyo Toad




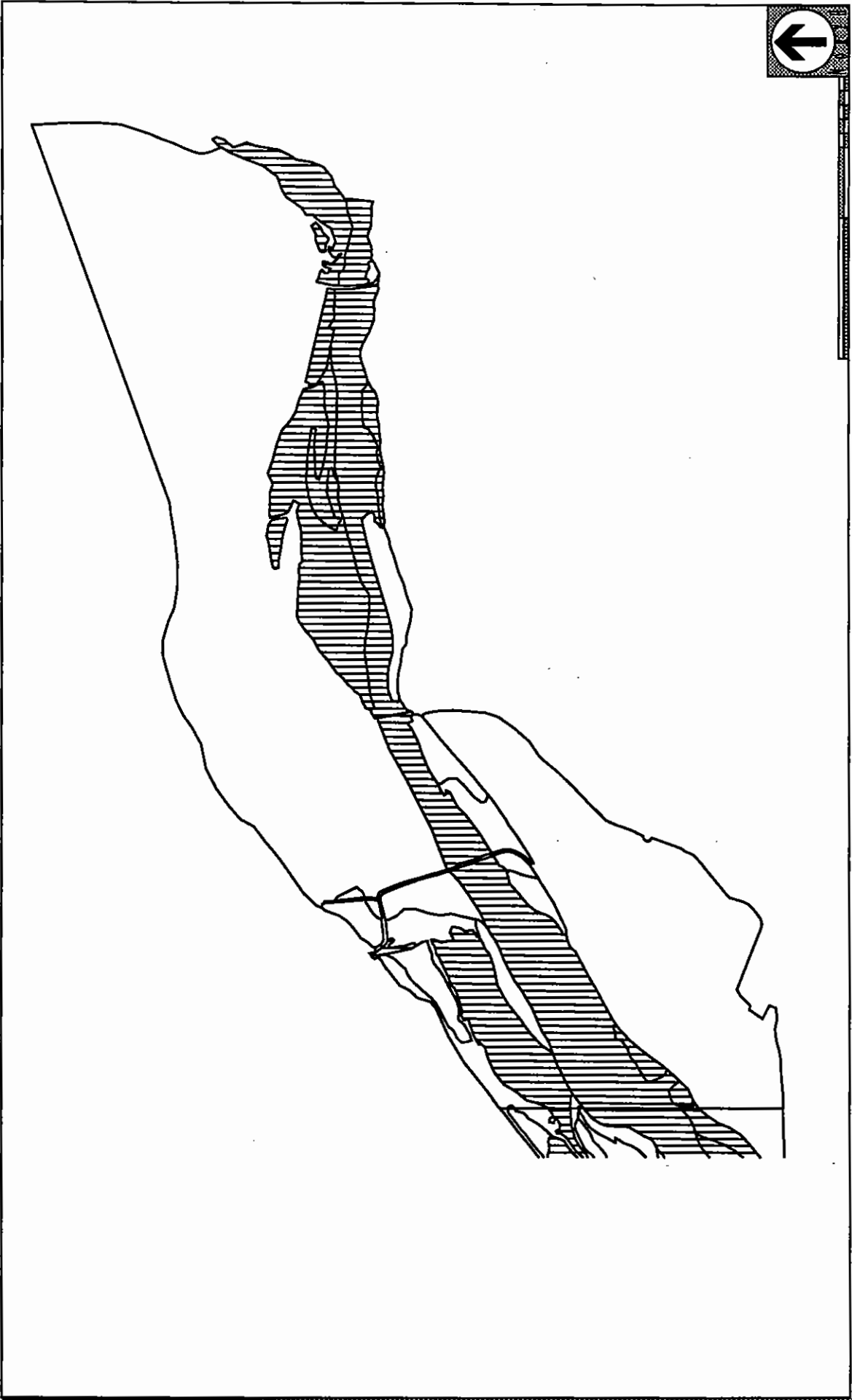


Sheet 3  
Newhall Ranch

# Distribution of Potential Habitat for Arroyo Toad



REC-08



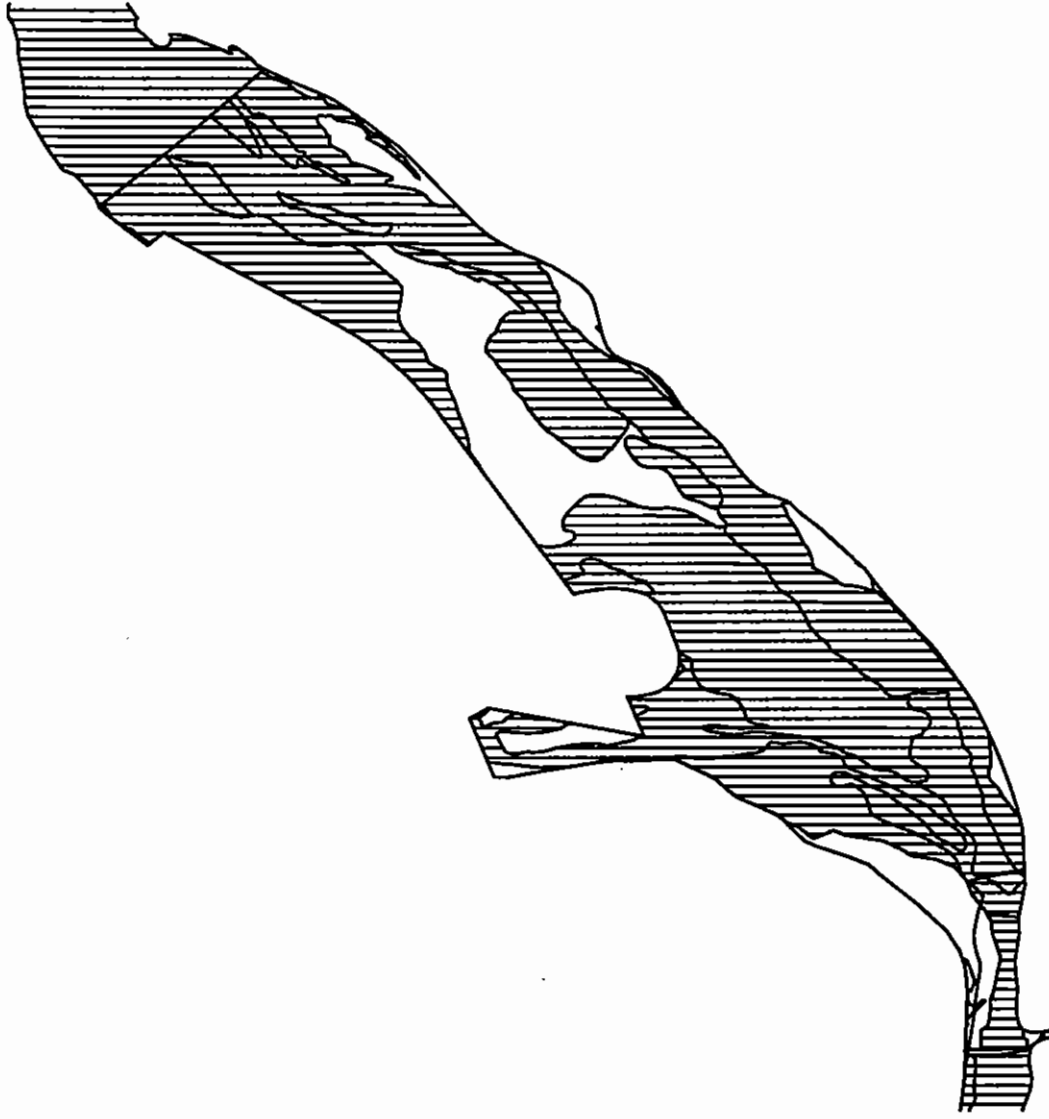
0  
1400 feet  
2800

Sheet 4  
Newhall Ranch

# Distribution of Potential Habitat for Arroyo Toad



REC00N



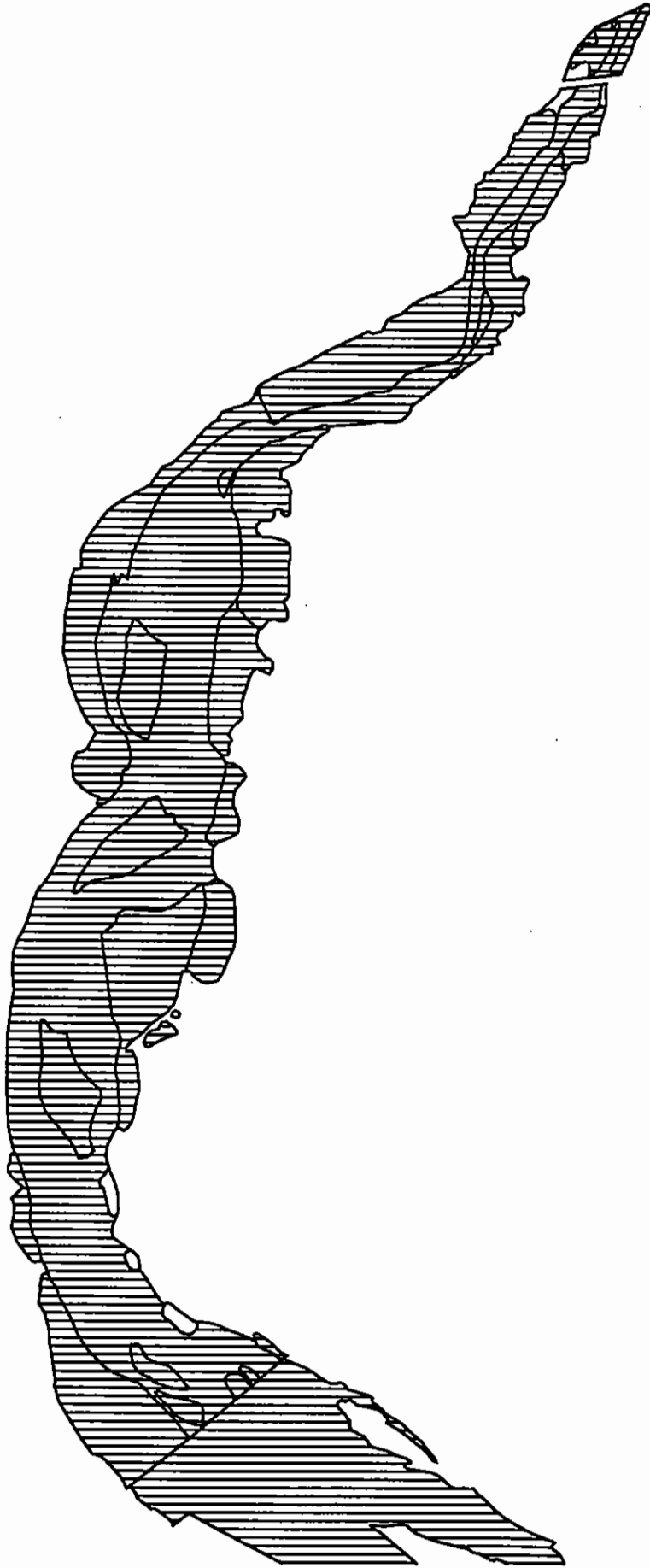
0 1240 2480 feet

Sheet 5  
Newhall Ranch

# Distribution of Potential Habitat for Arroyo Toad



RECORN

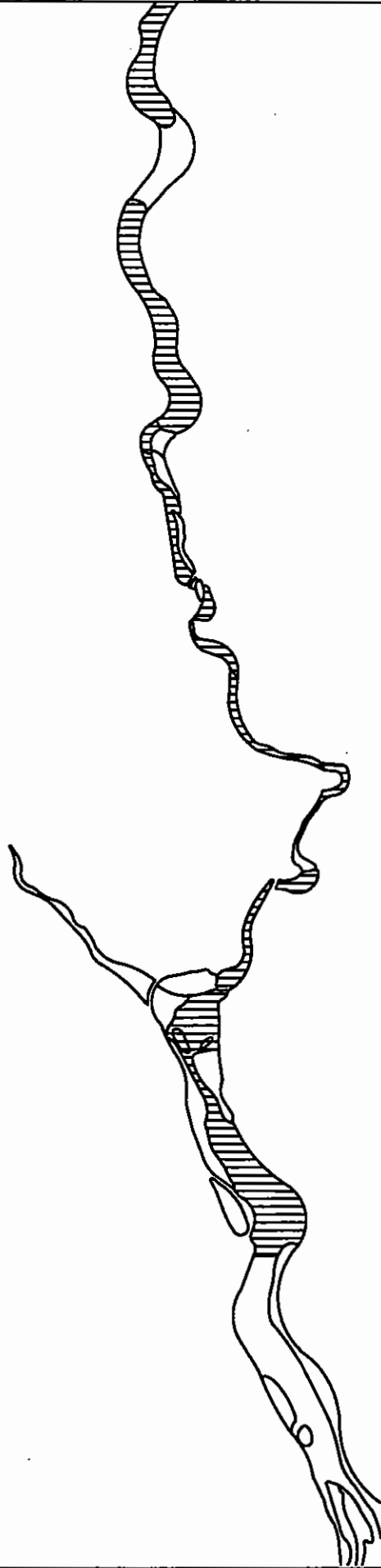


0 1100 2200 feet

Sheet 6  
Newhall Ranch

### Distribution of Potential Habitat for Arroyo Toad





7240 3620 feet 0

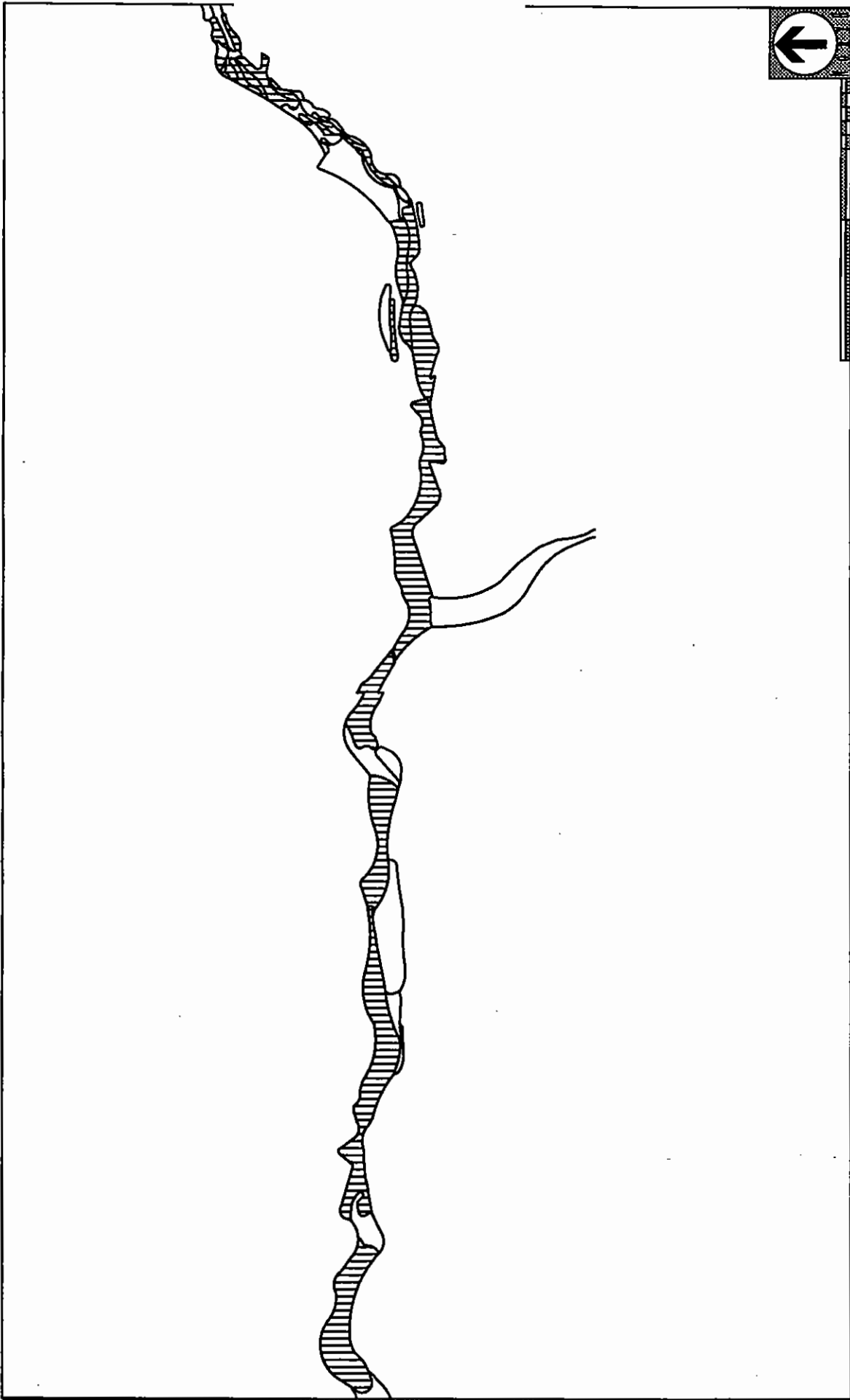
Sheet 3  
Los Angeles County

### Distribution of Potential Habitat for Arroyo Toad



REC-08





Sheet 4


Los Angeles County

5920 2960 feet 0

# Distribution of Potential Habitat for Arroyo Toad



REC-01



0 1220 2440 feet

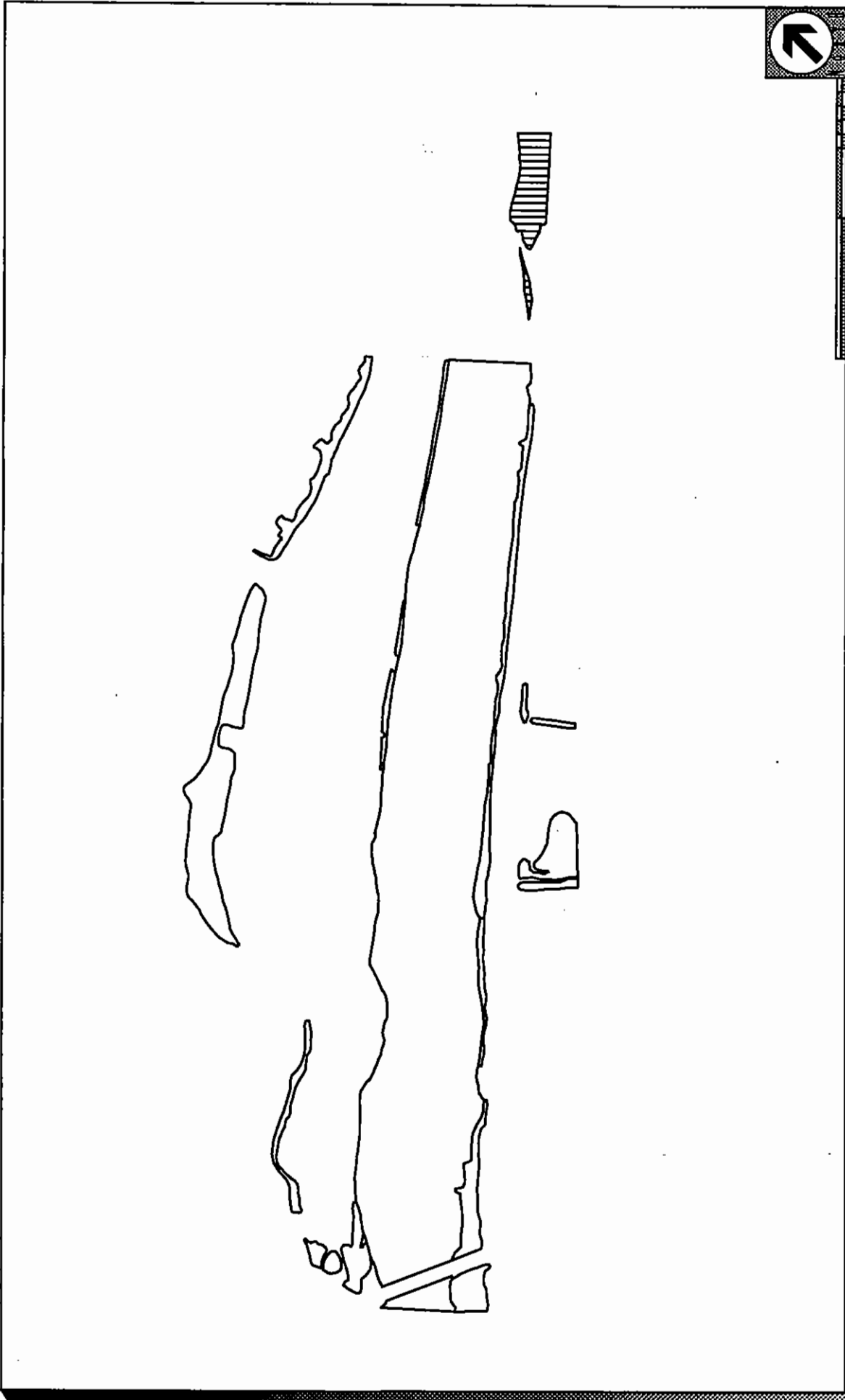
Sheet 2  
Ventura County

### Distribution of Potential Habitat for California Legless Lizard



RECON

Map showing the distribution of potential habitat for California Legless Lizard in Ventura County, California. The map includes a scale bar (0, 1220, 2440 feet) and a north arrow. The map is labeled 'Sheet 2' and 'Ventura County'. The title is 'Distribution of Potential Habitat for California Legless Lizard'. The logo of the organization 'RECON' is visible in the bottom right corner.


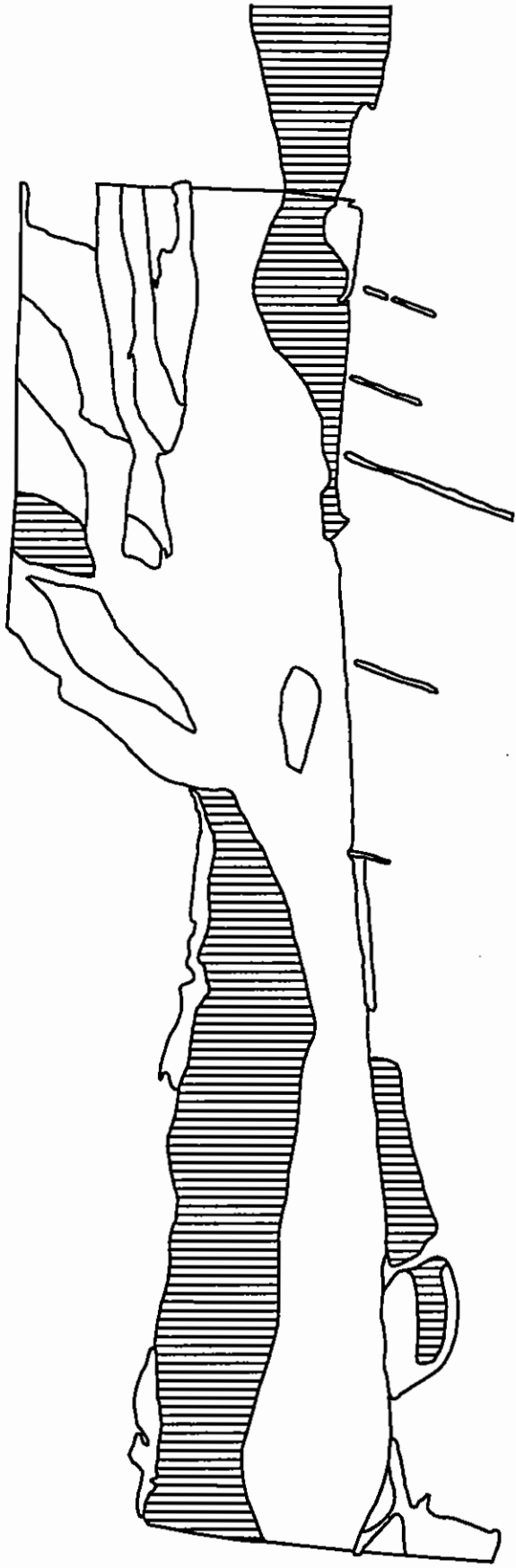


Sheet 3  
Ventura County

### Distribution of Potential Habitat for California Legless Lizard

2840 1420 feet 0





Sheet 11  
Ventura County

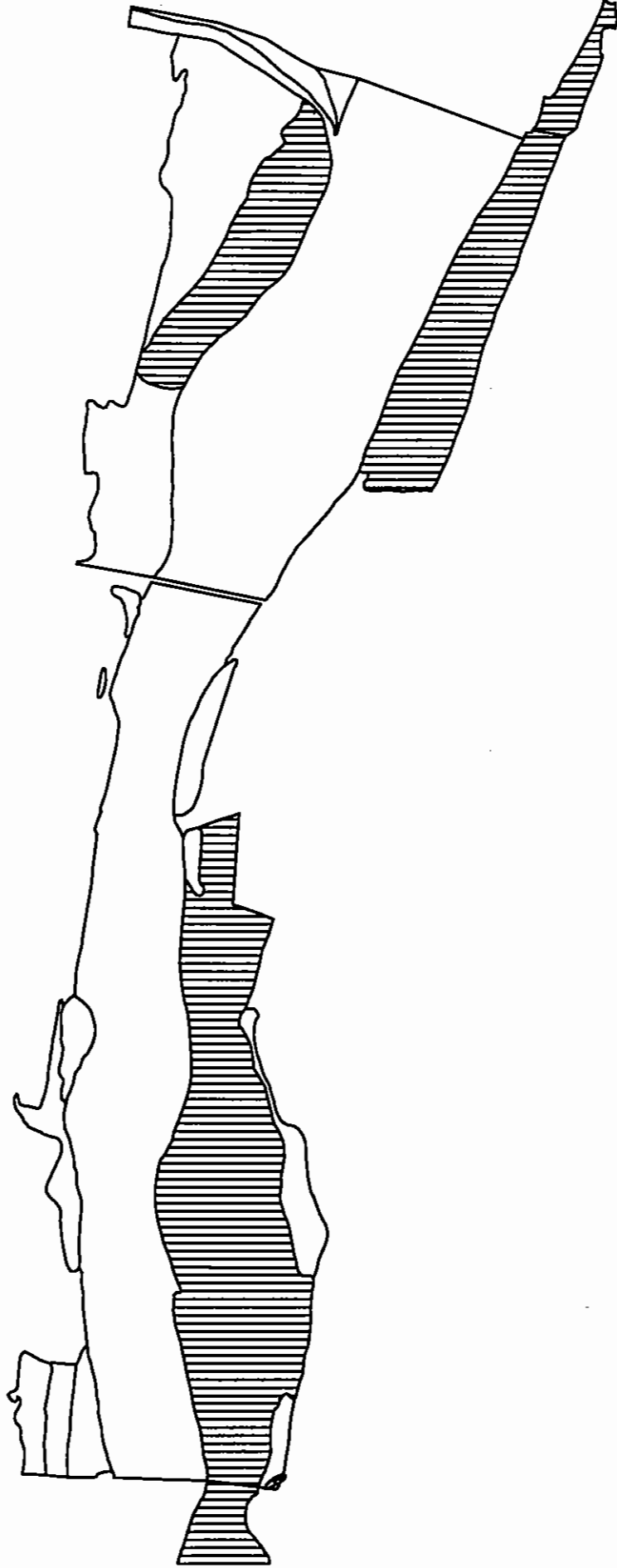
2860 1430 feet 0

### Distribution of Potential Habitat for California Legless Lizard



RECON

California Department of Fish and Wildlife  
1515 Clay Street, Suite 100, San Francisco, CA 94133  
Tel: 415.774.2871 Fax: 415.774.2870  
www.dfw.ca.gov

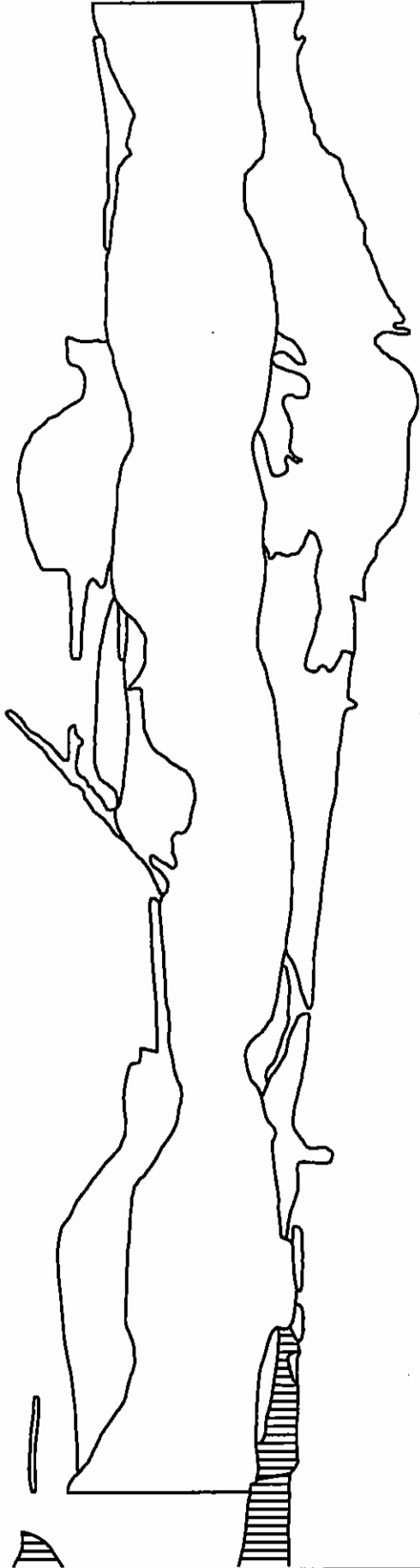


0 1330 2660 feet

Sheet 12  
Ventura County

### Distribution of Potential Habitat for California Legless Lizard





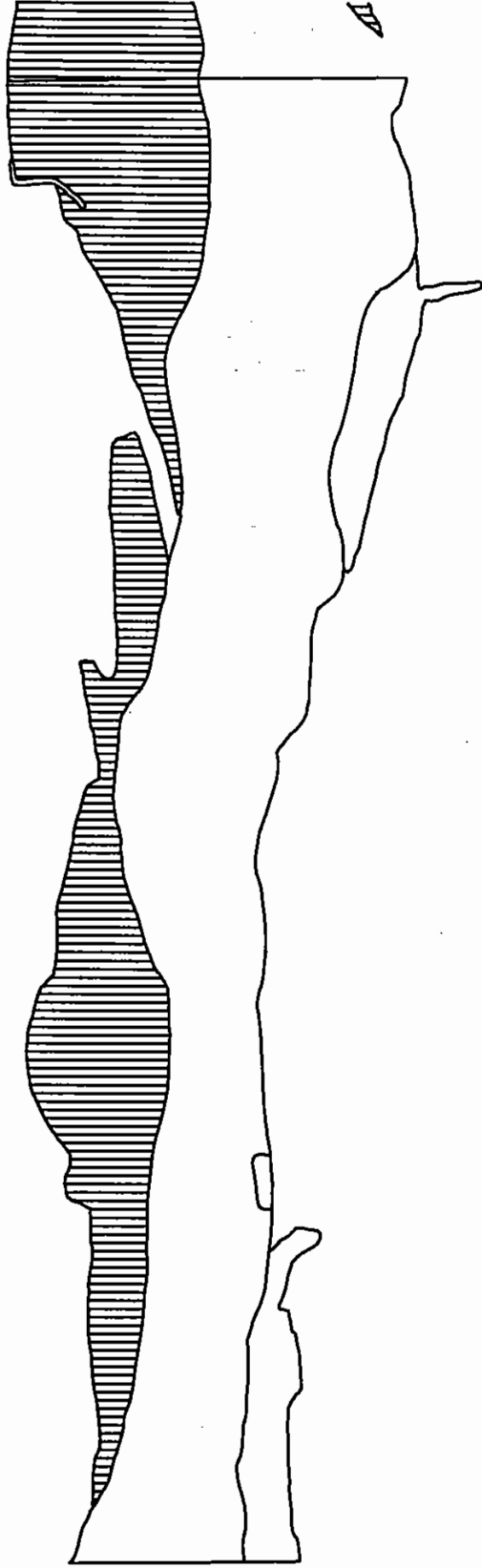
2660 1330 feet 0

Sheet 13  
Ventura County

### Distribution of Potential Habitat for California Legless Lizard



REGION



Sheet 14  
Ventura County

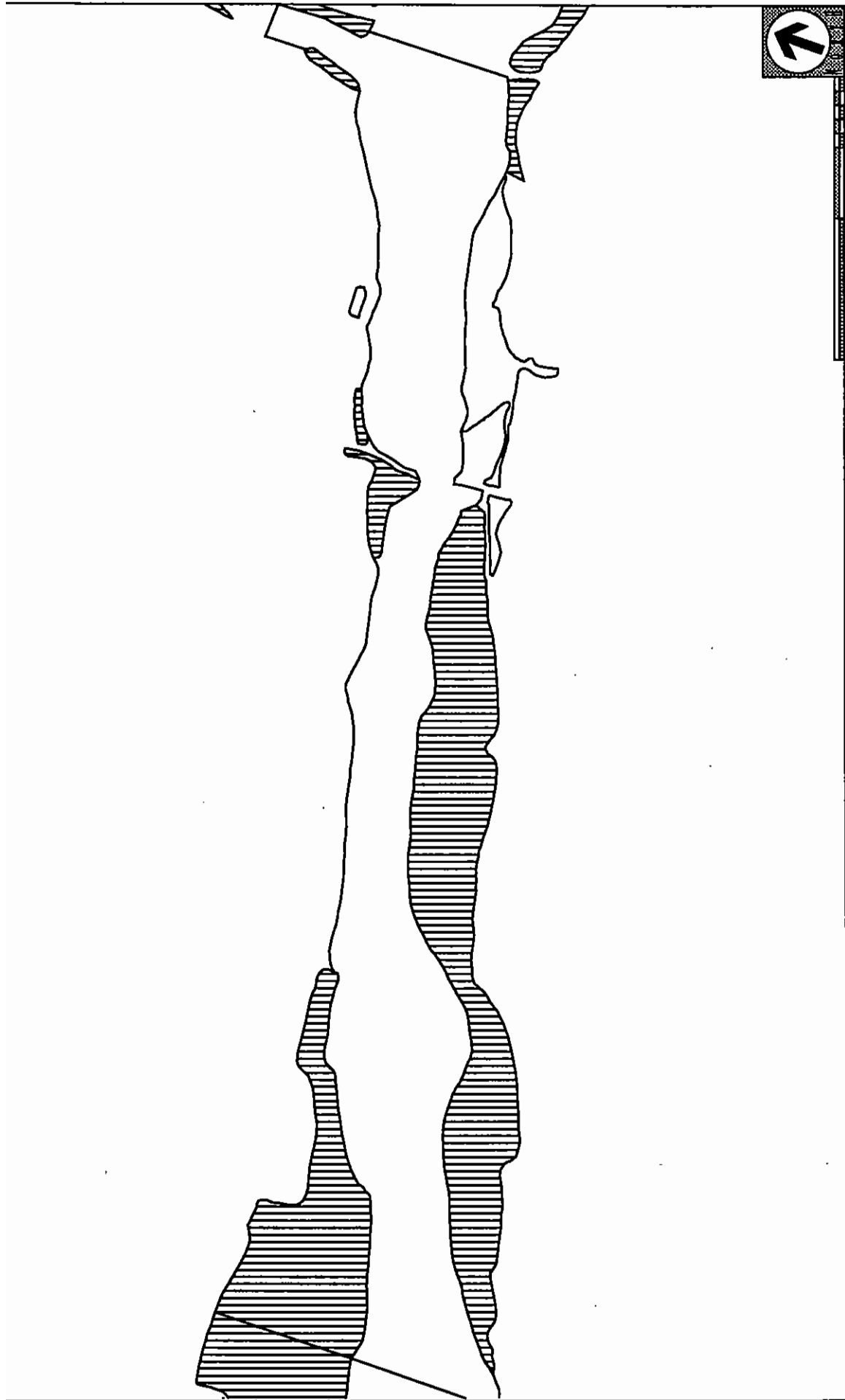
2400 feet 0



Distribution of Potential Habitat for California Legless Lizard



REC-01



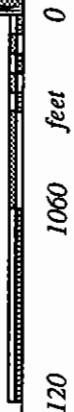

Sheet 15  
Ventura County

# Distribution of Potential Habitat for California Legless Lizard



RECON




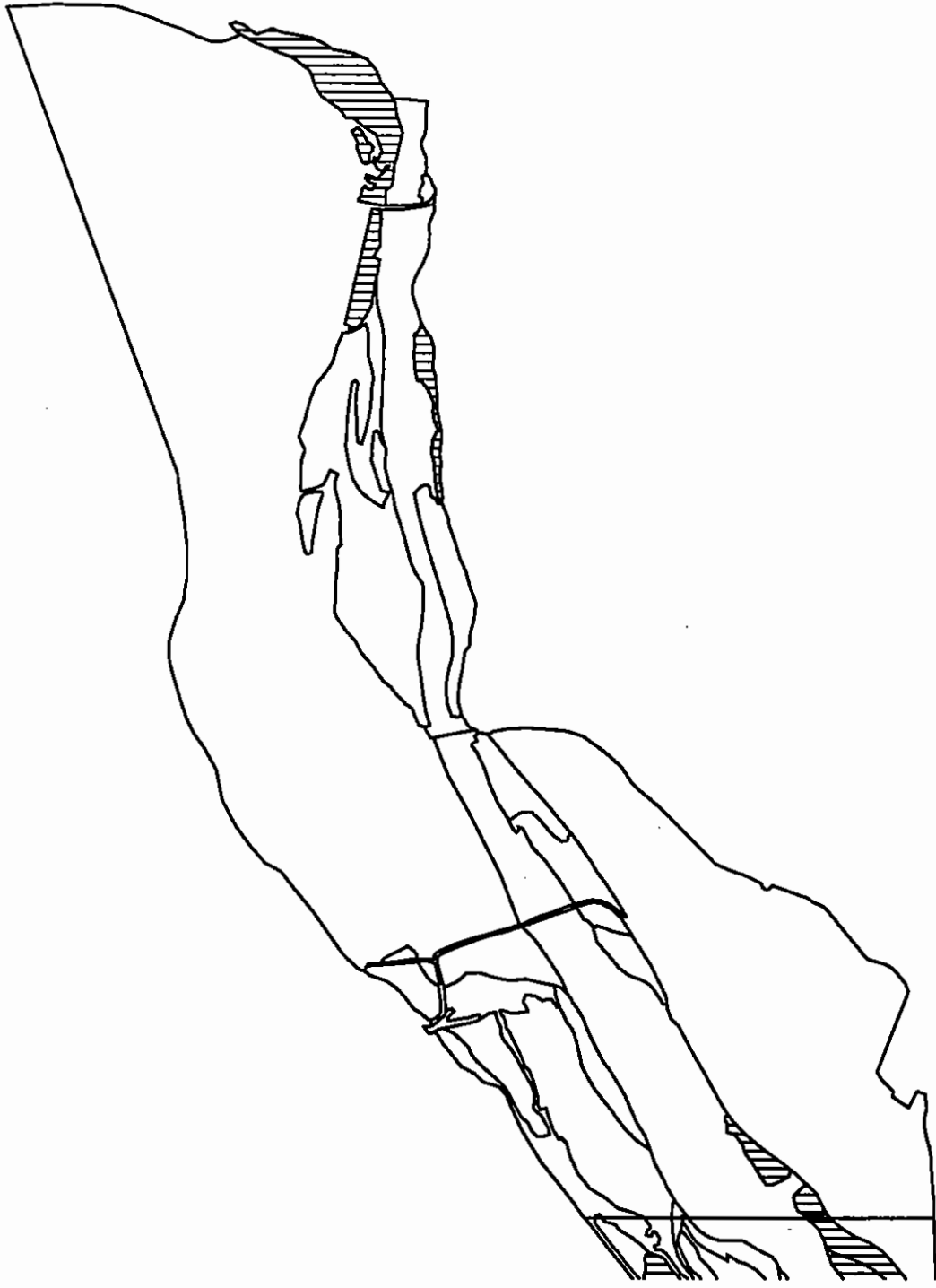


Sheet 16  
Ventura County

Distribution of Potential Habitat for California Legless Lizard



REC-01N



0 1400 2800 feet

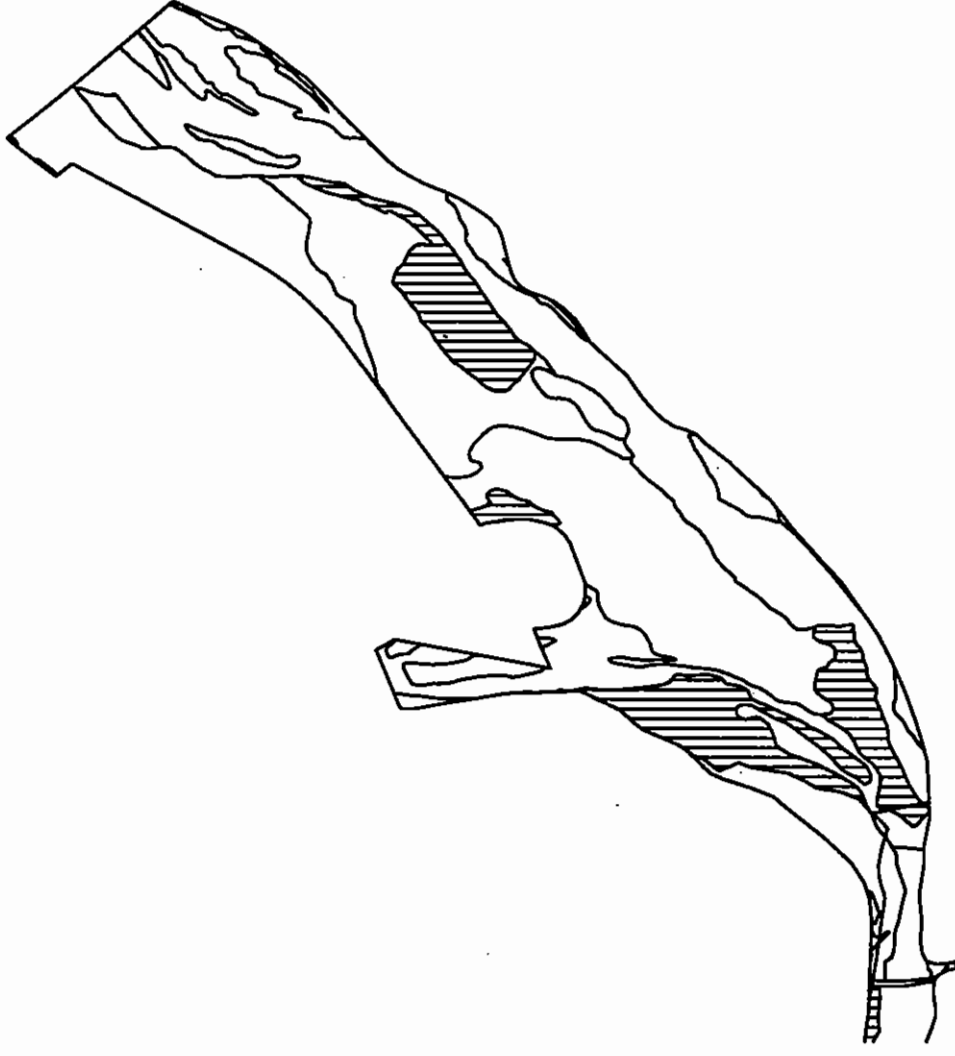
Sheet 4  
Newhall Ranch

### Distribution of Potential Habitat for California Legless Lizard



REGON

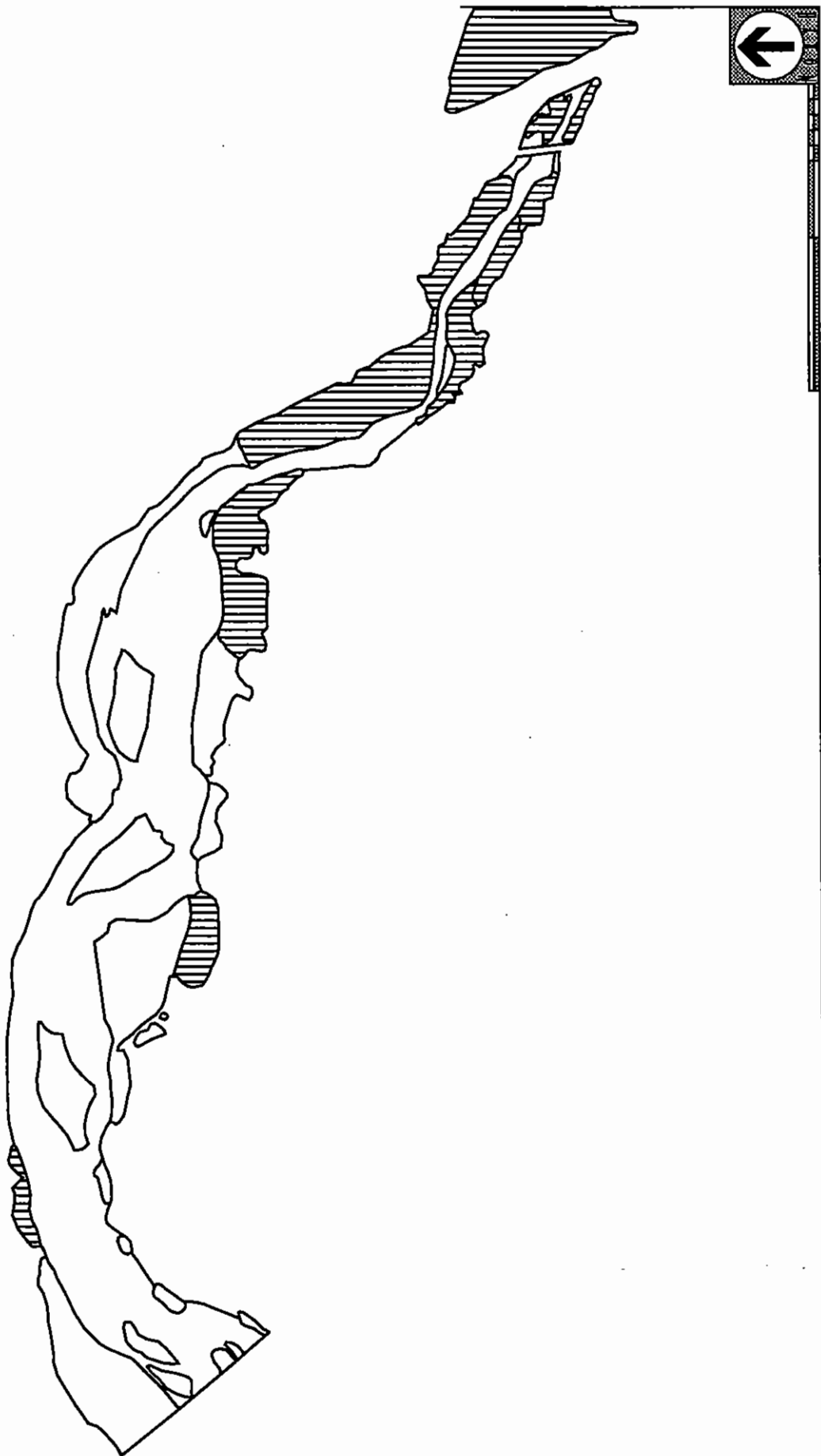
California Department of Pesticide Regulation  
1001 I Street, Sacramento, CA 95833  
916-227-2300  
www.cdpr.ca.gov



Sheet 5  
Newhall Ranch

Distribution of Potential Habitat for California Legless Lizard





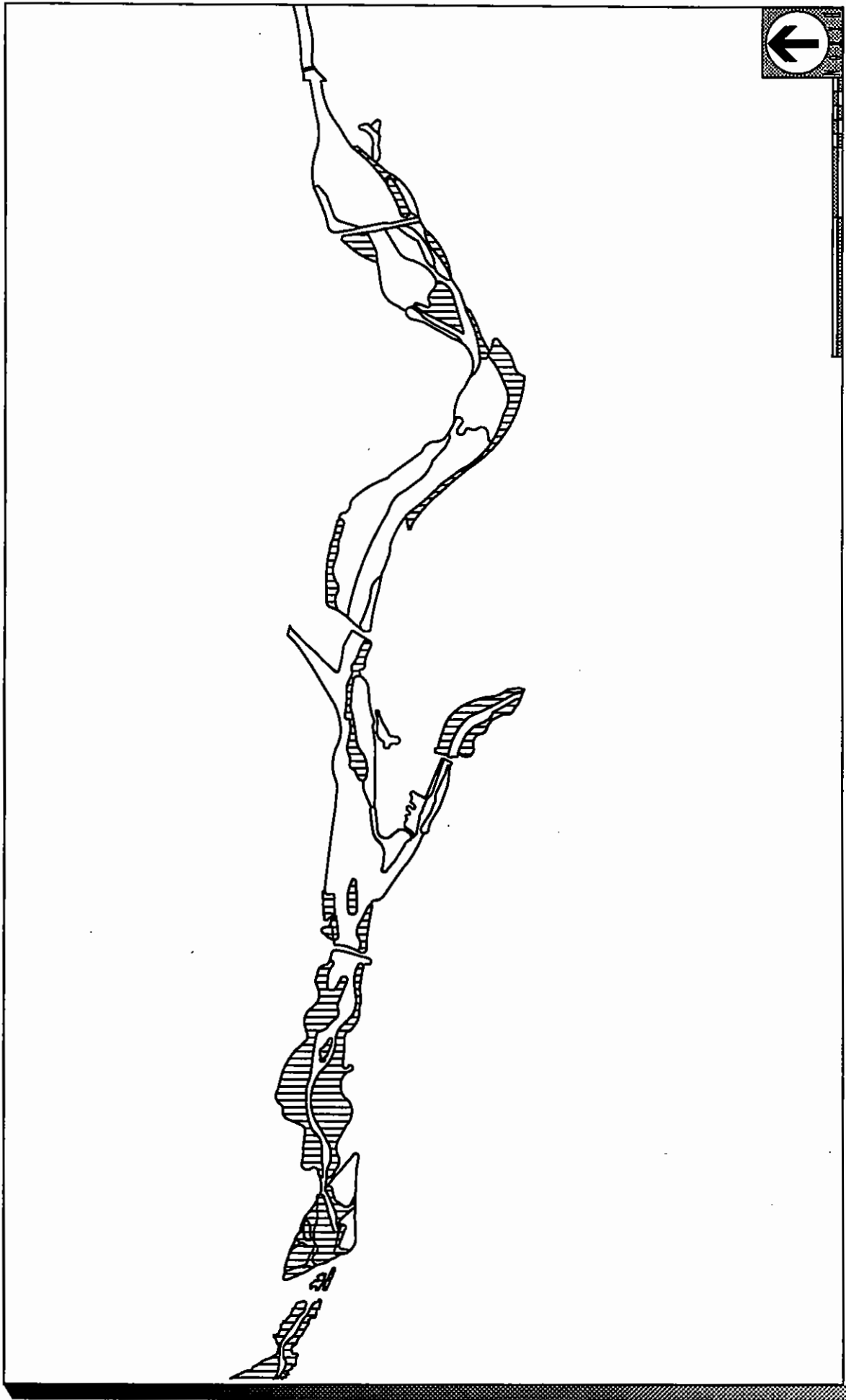
2200 1100 feet 0

Sheet 6  
Newhall Ranch

### Distribution of Potential Habitat for California Legless Lizard



REC-00N

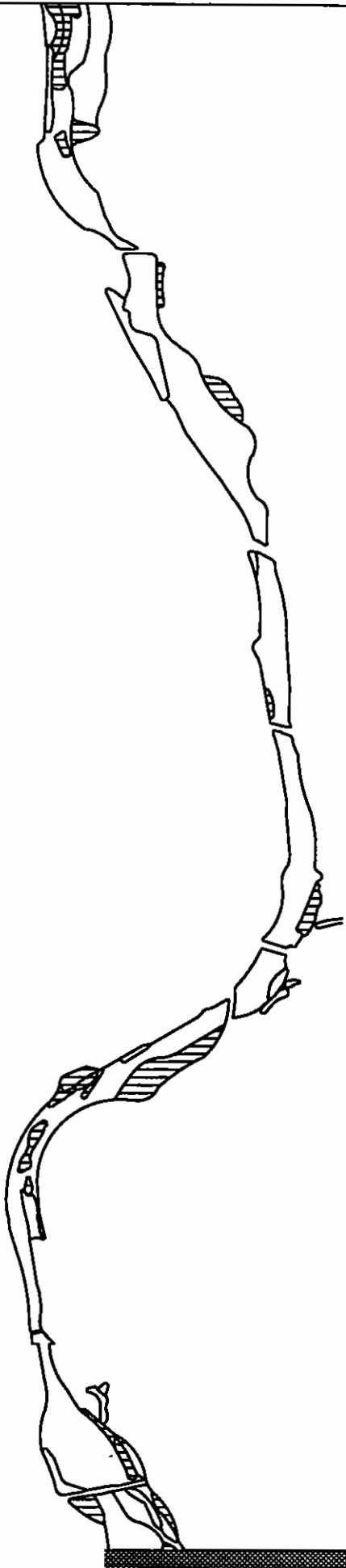


5900 2950 feet 0

Sheet 1  
Los Angeles County

### Distribution of Potential Habitat for California Legless Lizard





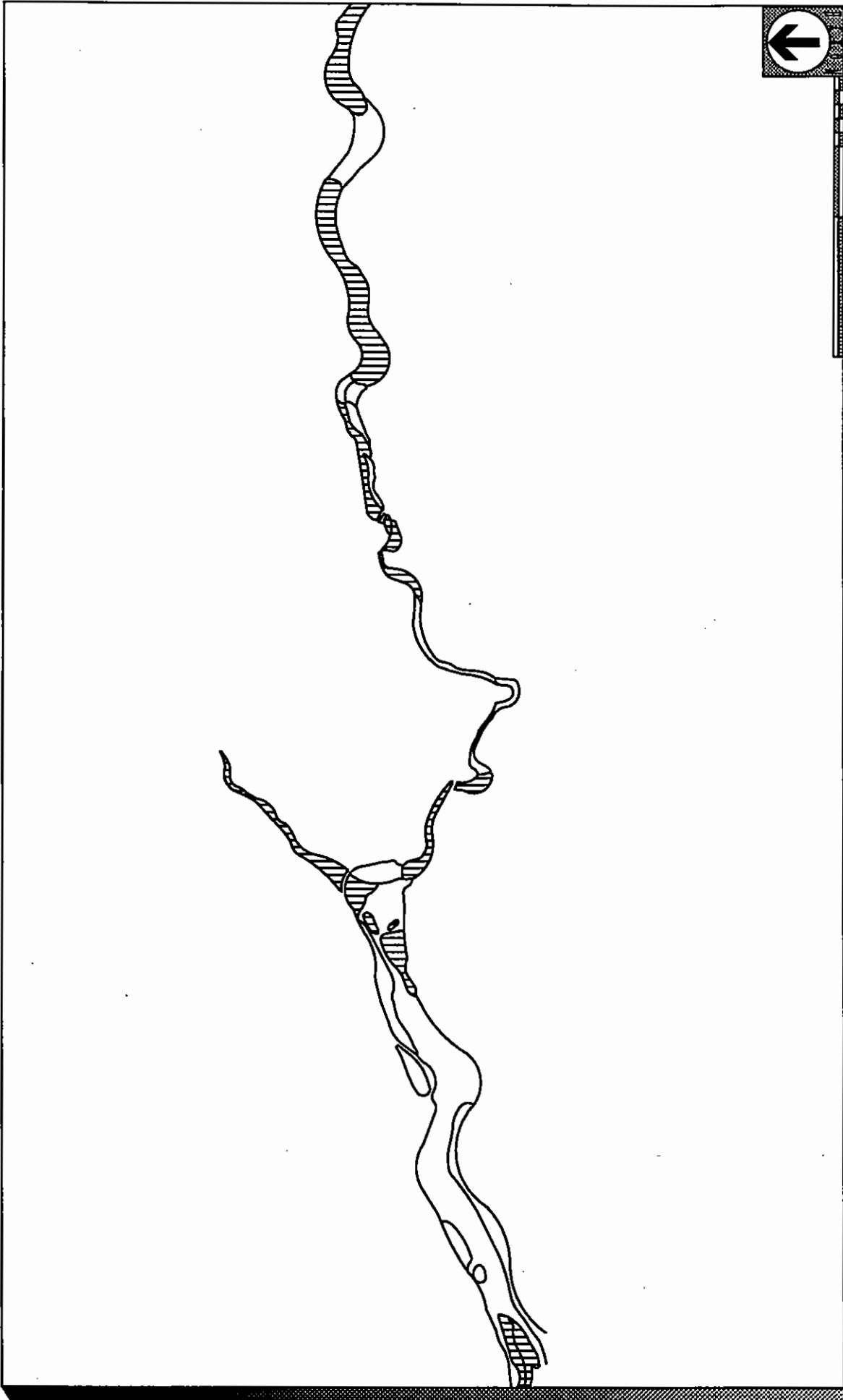
6700 3350 feet 0

Sheet 2  
Los Angeles County

# Distribution of Potential Habitat for California Legless Lizard



REC-08



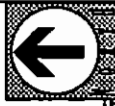
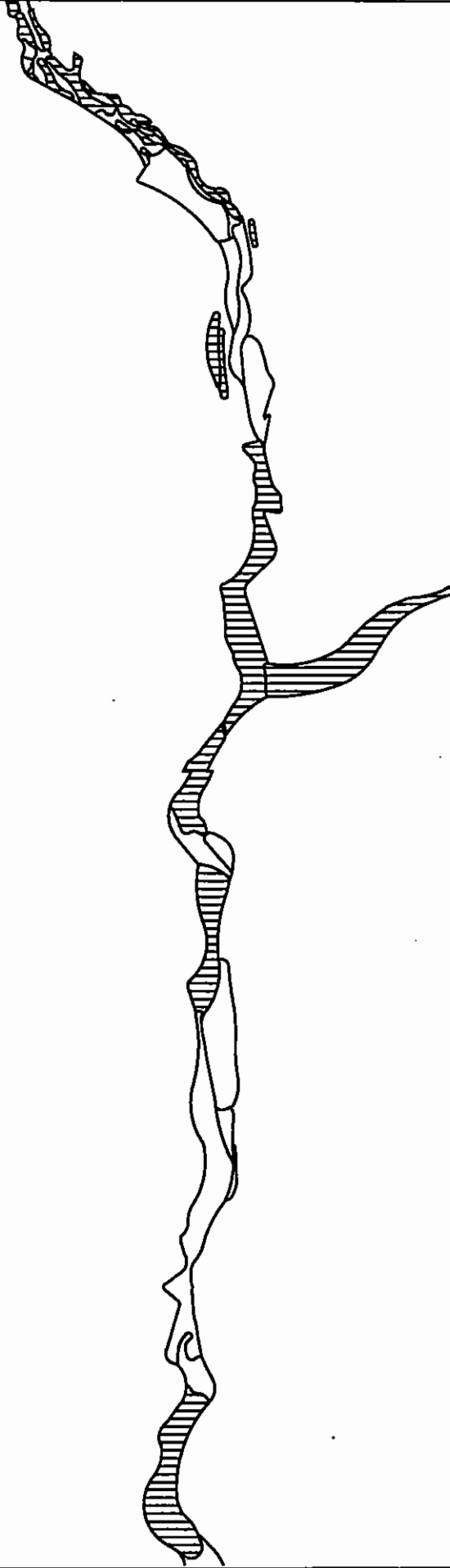
Sheet 3

Los Angeles County

7240 3620 feet 0

# Distribution of Potential Habitat for California Legless Lizard





5920 2960 feet 0

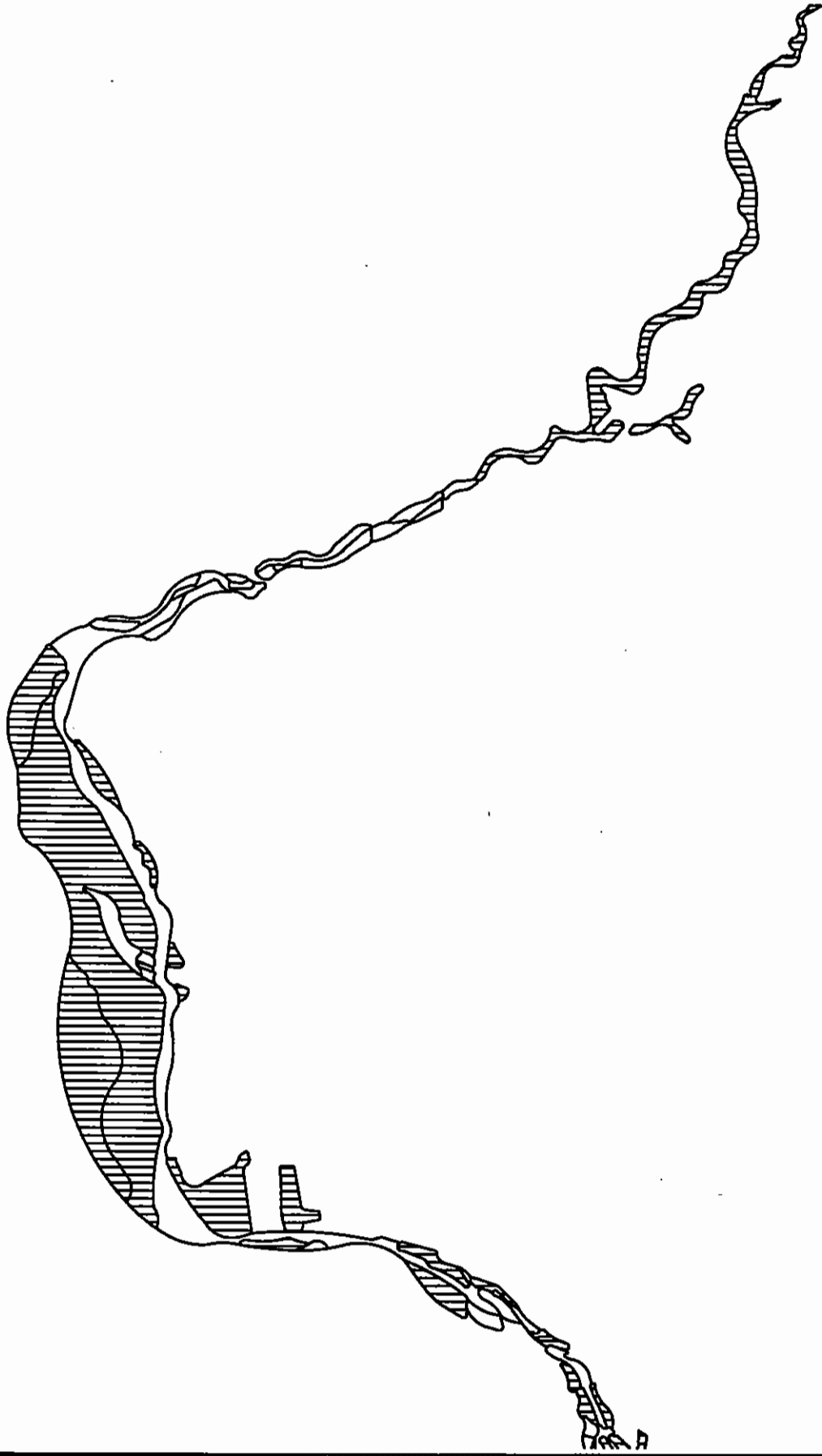
Sheet 4  
Los Angeles County

# Distribution of Potential Habitat for California Legless Lizard



REC-08



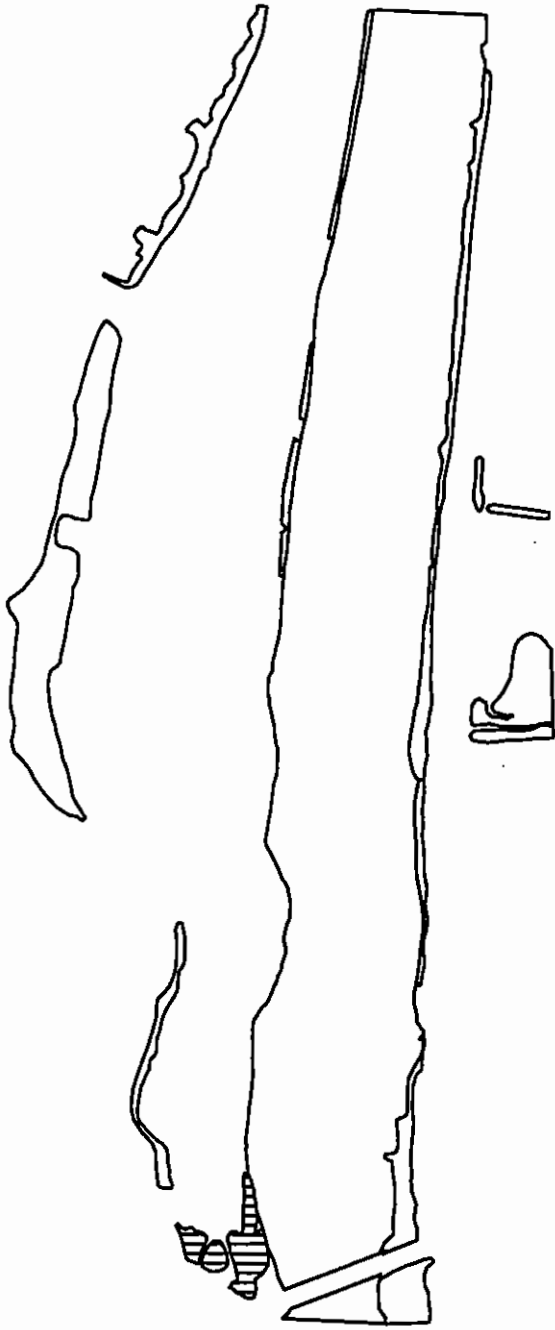


Sheet 5

Los Angeles County

# Distribution of Potential Habitat for California Legless Lizard





0 1420 2840 feet

Sheet 3

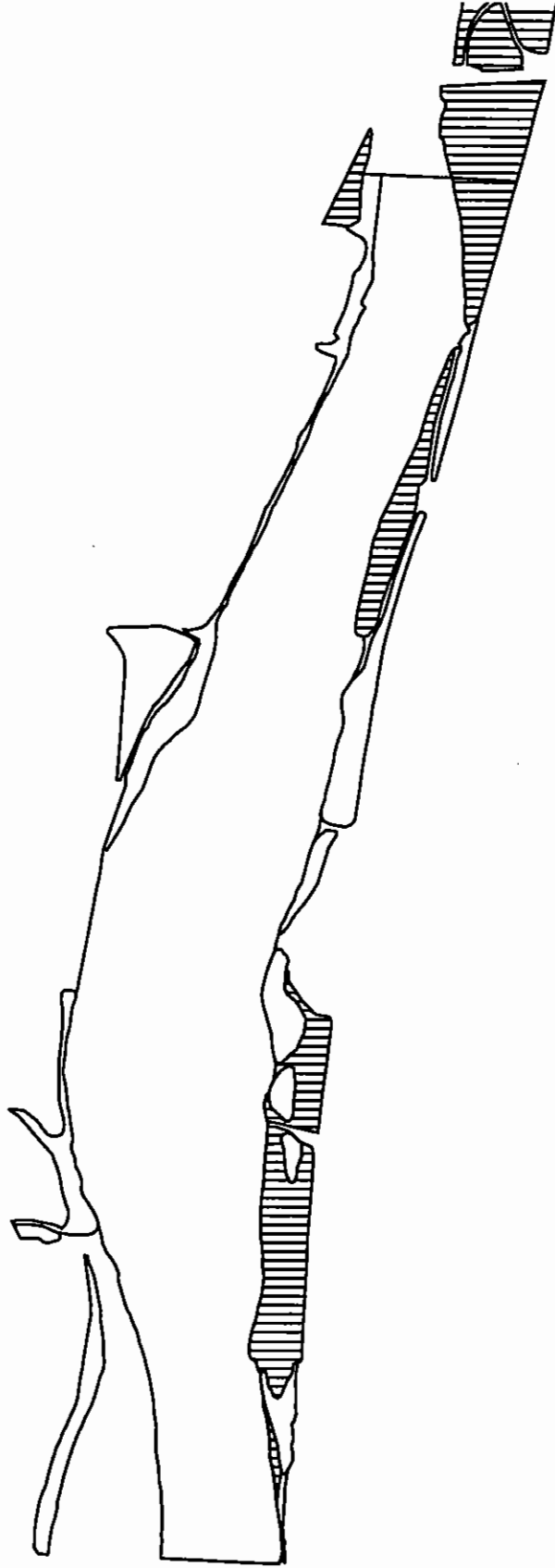
Ventura County

# Distribution of Potential Habitat for San Diego Horned Lizard



REC-01

0 1420 2840 feet

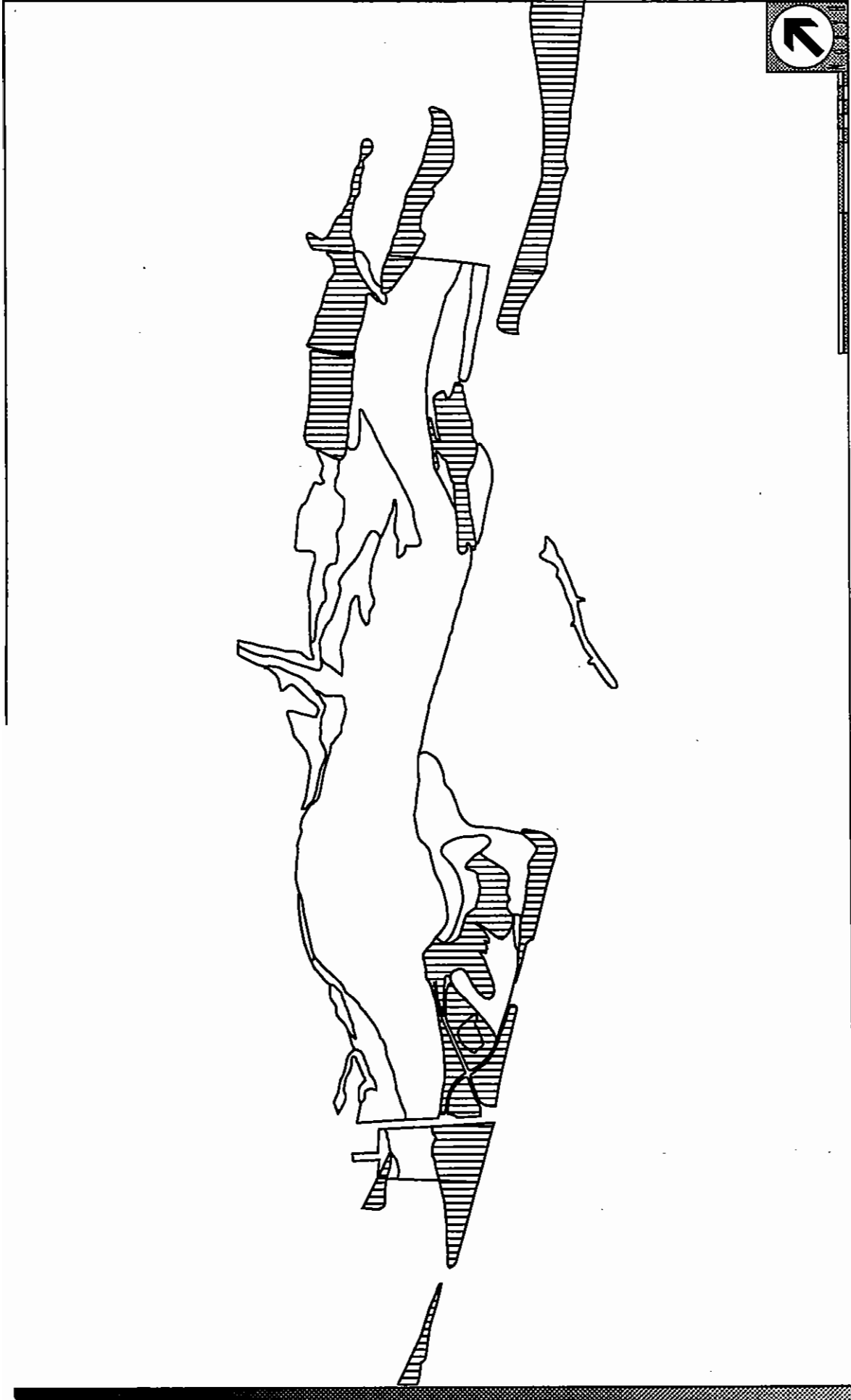


2480 1240 feet 0

Sheet 4  
Ventura County

# Distribution of Potential Habitat for San Diego Horned Lizard





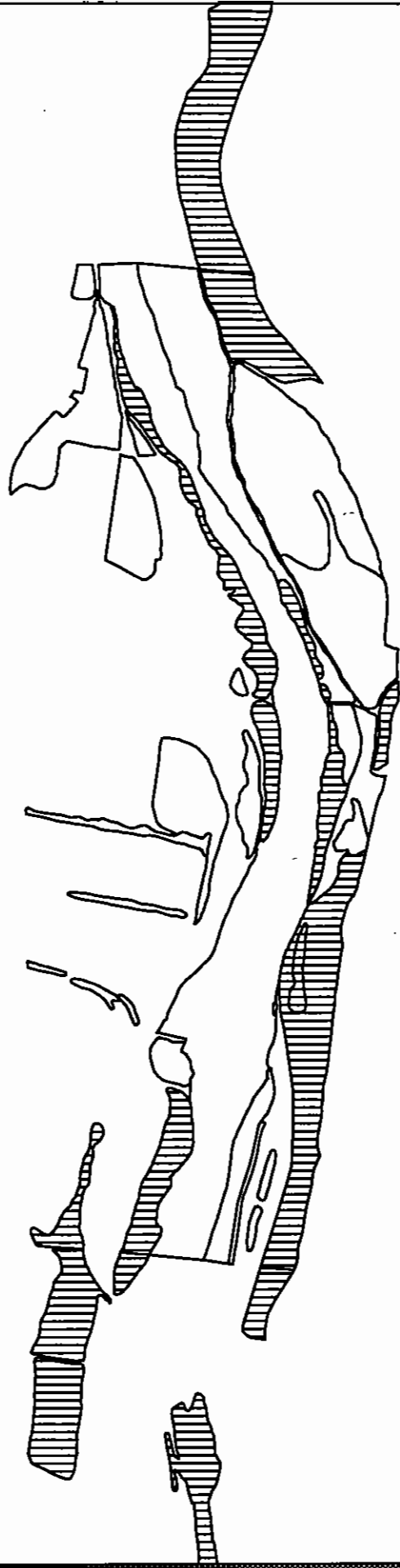
Sheet 5  
Ventura County

3300 1650 feet 0

### Distribution of Potential Habitat for San Diego Horned Lizard



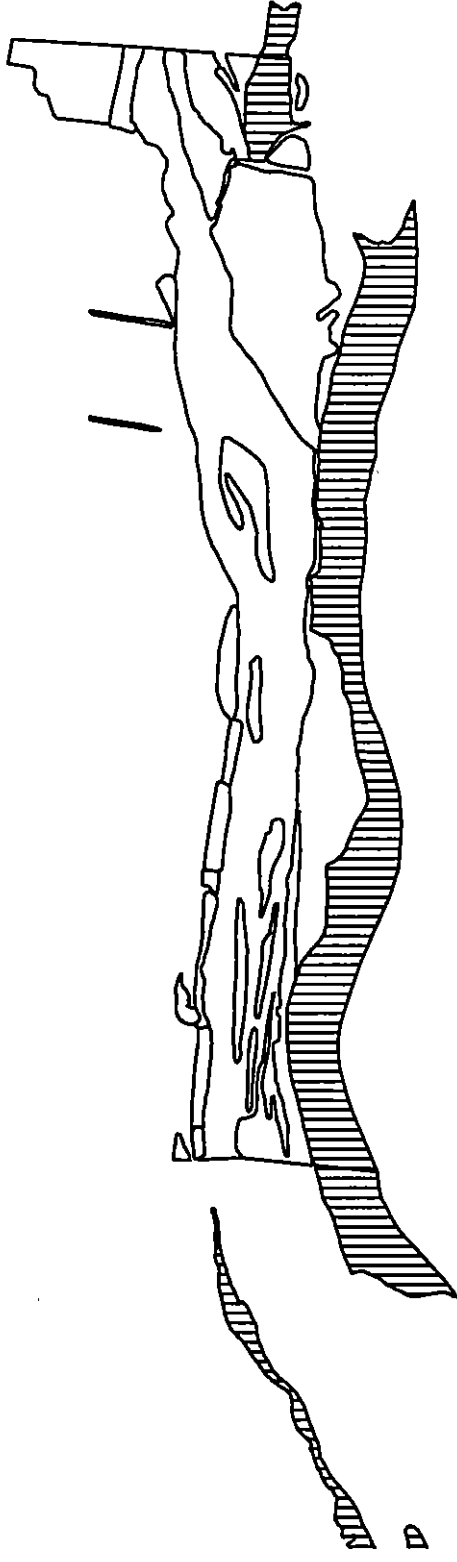
REC-08



Sheet 6  
Ventura County

# Distribution of Potential Habitat for San Diego Horned Lizard



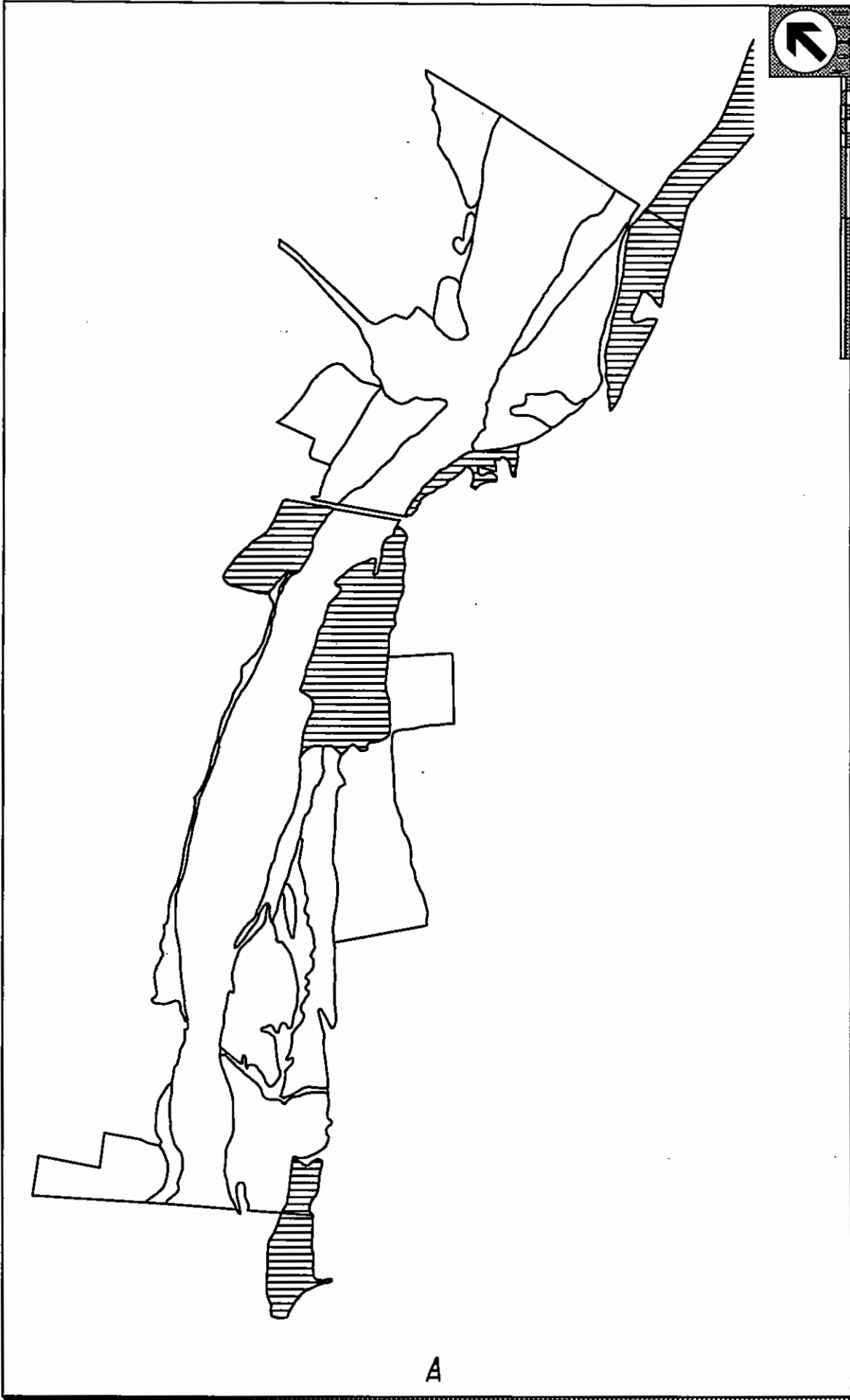


Sheet 7  
Ventura County

3540 1770 feet 0

### Distribution of Potential Habitat for San Diego Horned Lizard





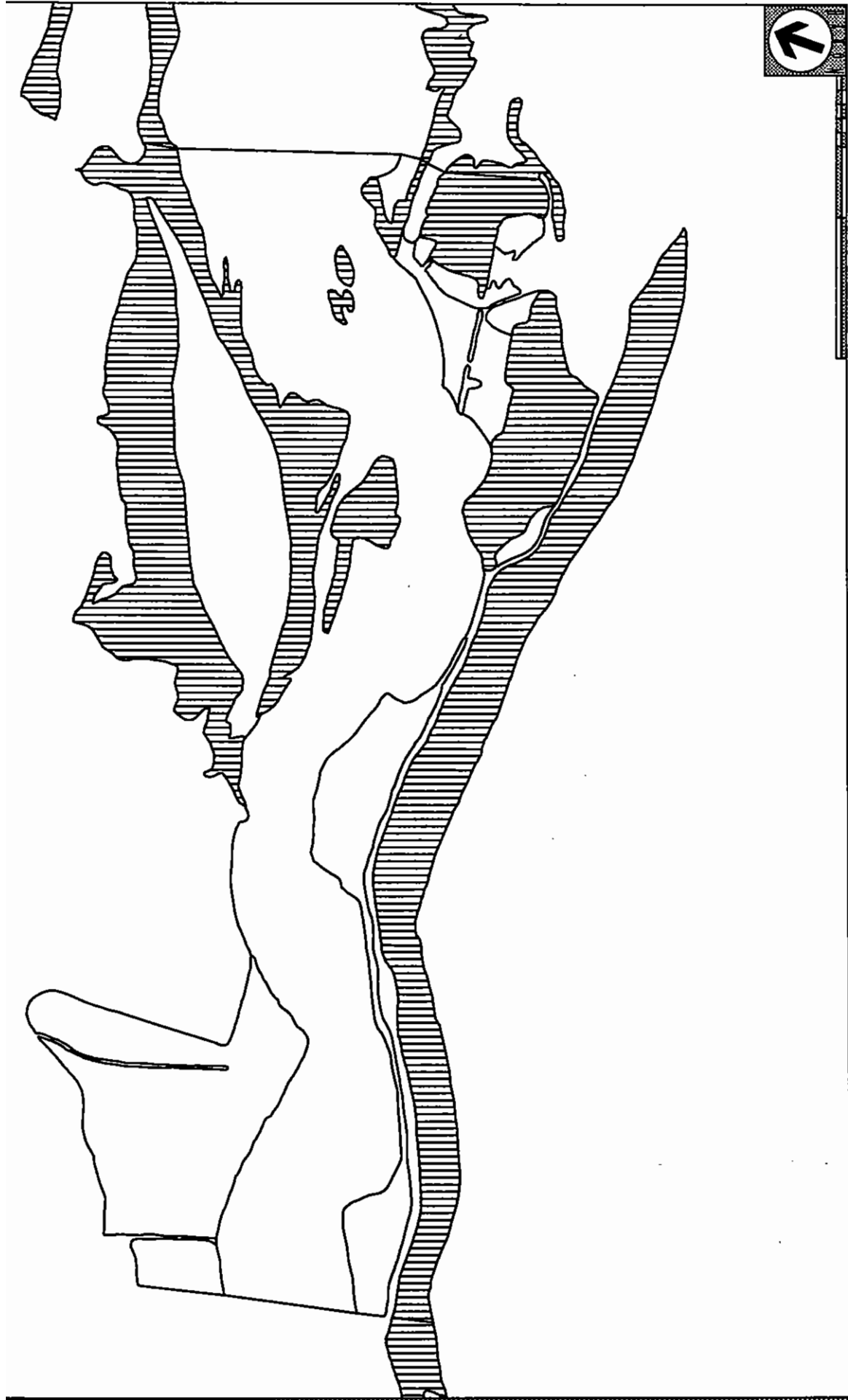
Sheet 8

Ventura County

0 1280 2560 feet

# Distribution of Potential Habitat for San Diego Horned Lizard





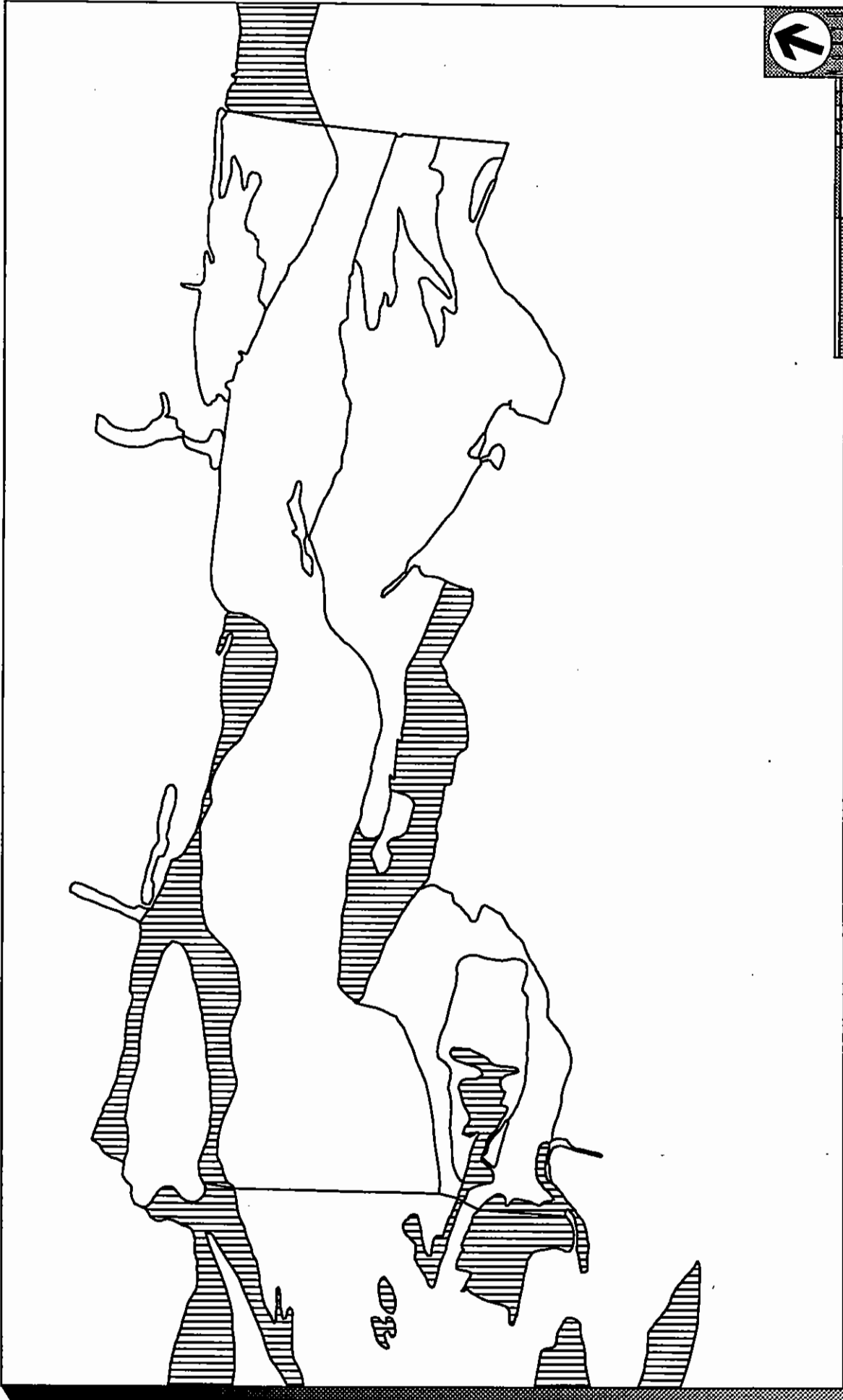
Sheet 9  
Ventura County

### Distribution of Potential Habitat for San Diego Horned Lizard



REC-08



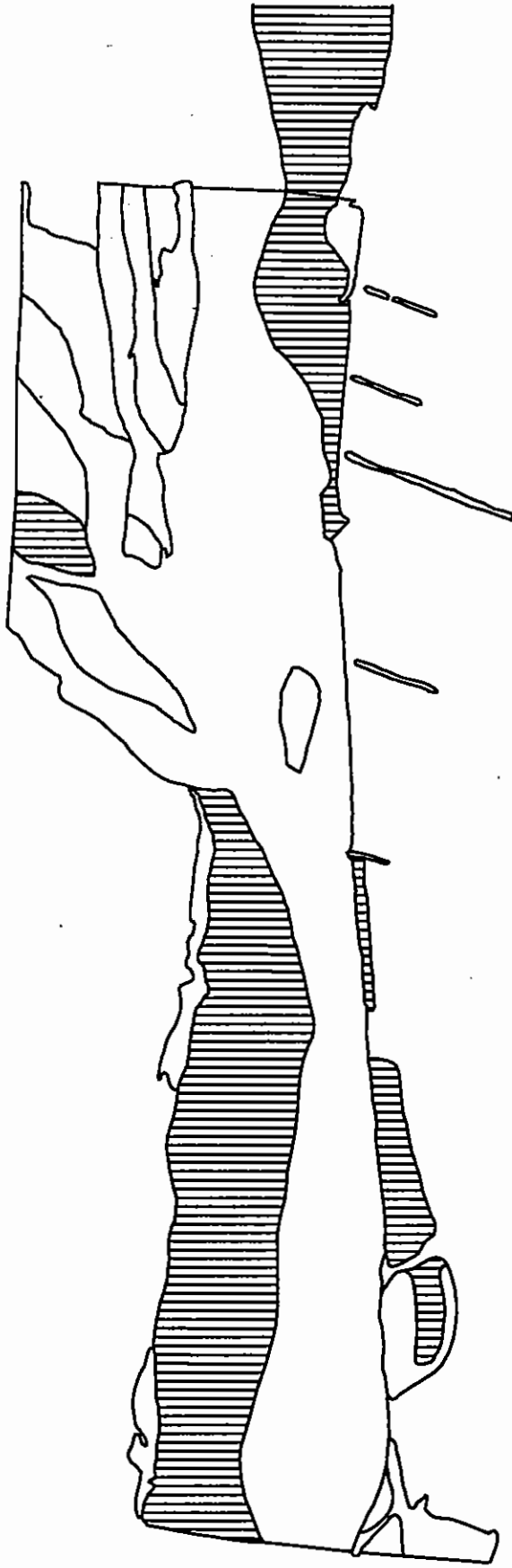


Sheet 10  
Ventura County

2820 1410 feet 0

### Distribution of Potential Habitat for San Diego Horned Lizard



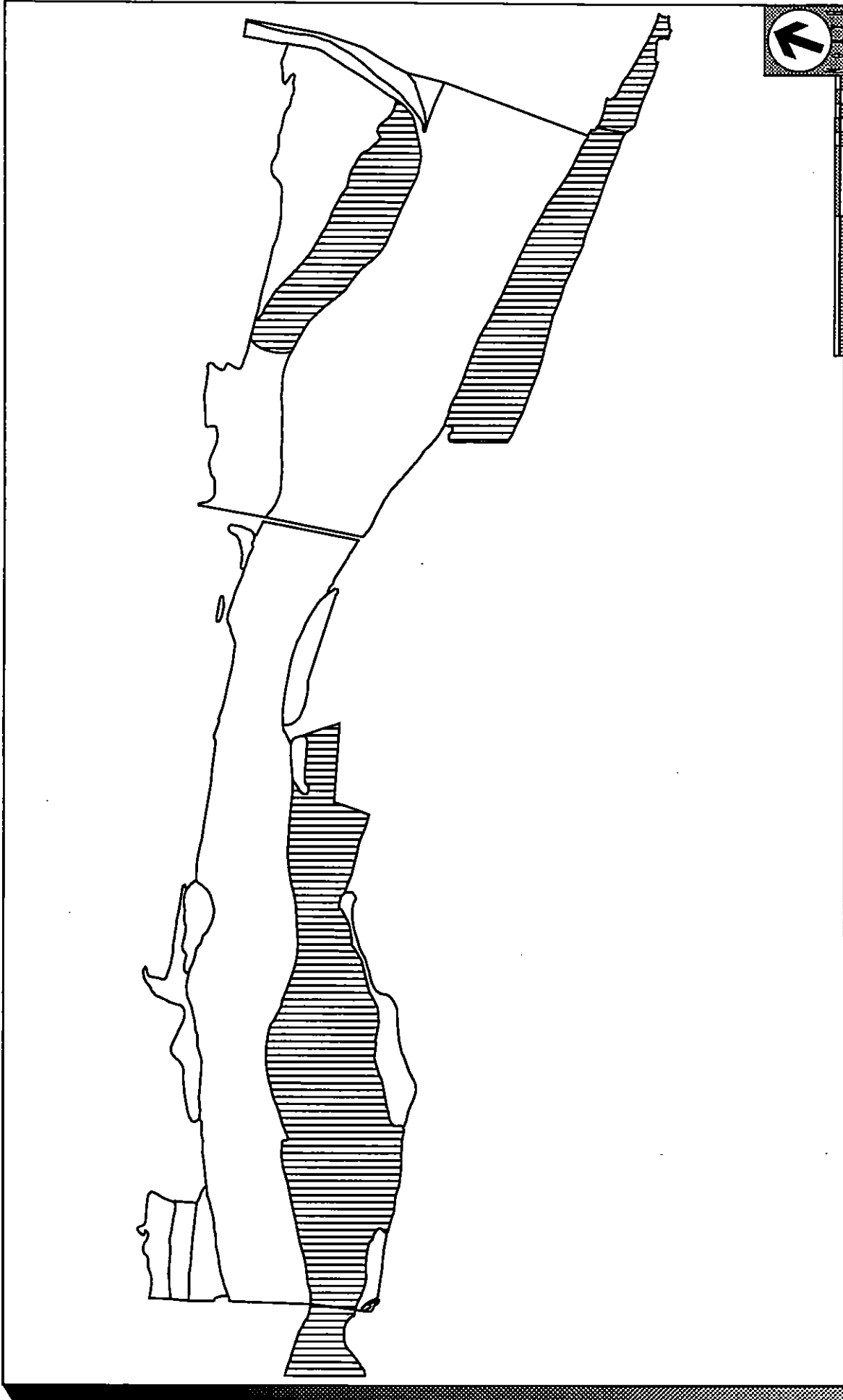


Sheet 11  
Ventura County

Distribution of Potential Habitat for San Diego Horned Lizard



RECON

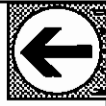
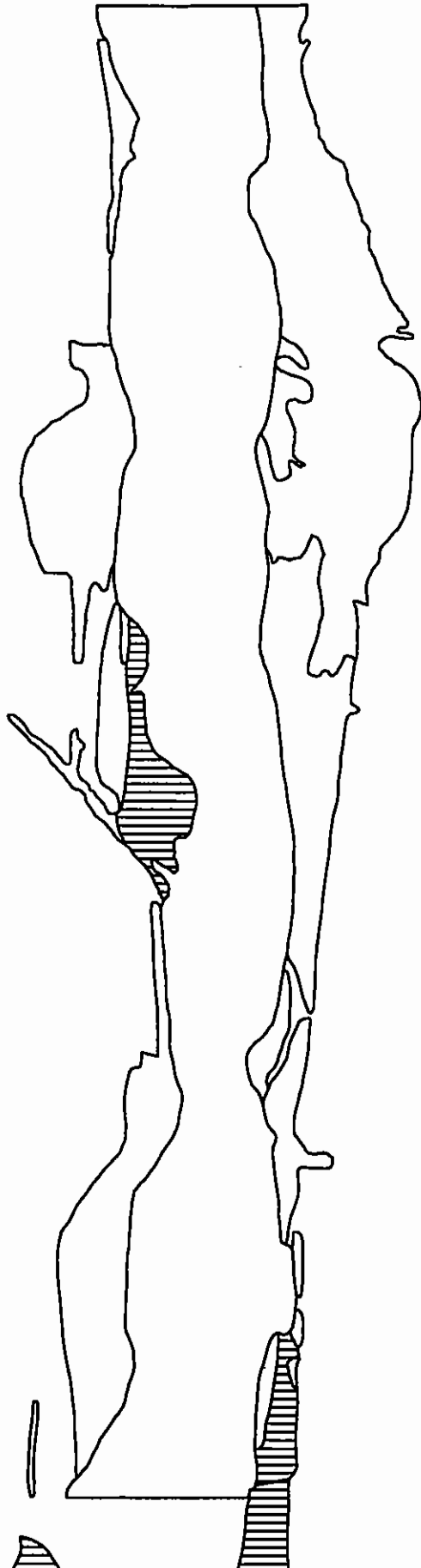


Sheet 12  
Ventura County

2660 1330 feet 0

### Distribution of Potential Habitat for San Diego Horned Lizard





0 feet 1330 2660

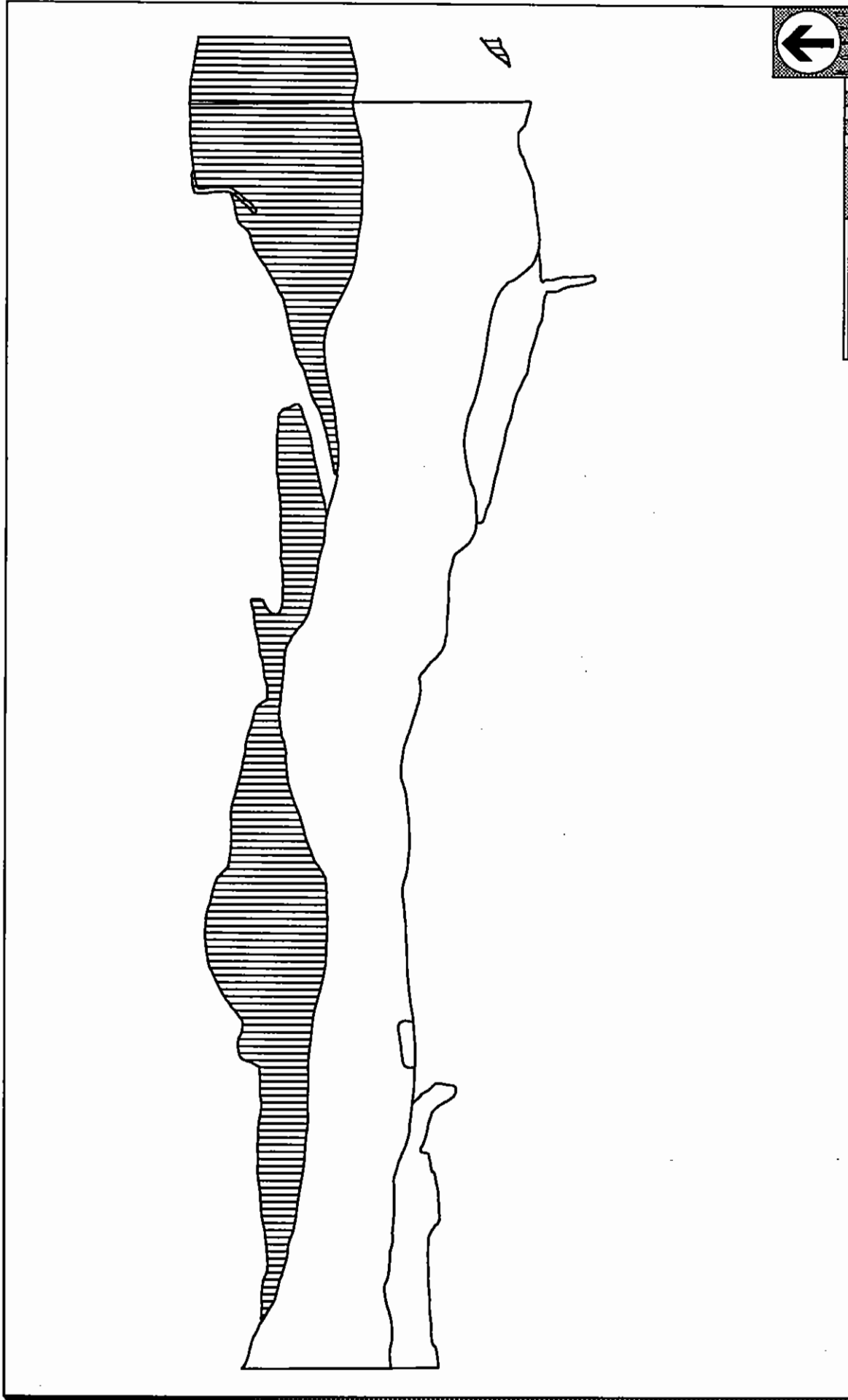
Sheet 13

Ventura County

# Distribution of Potential Habitat for San Diego Horned Lizard



REC-08

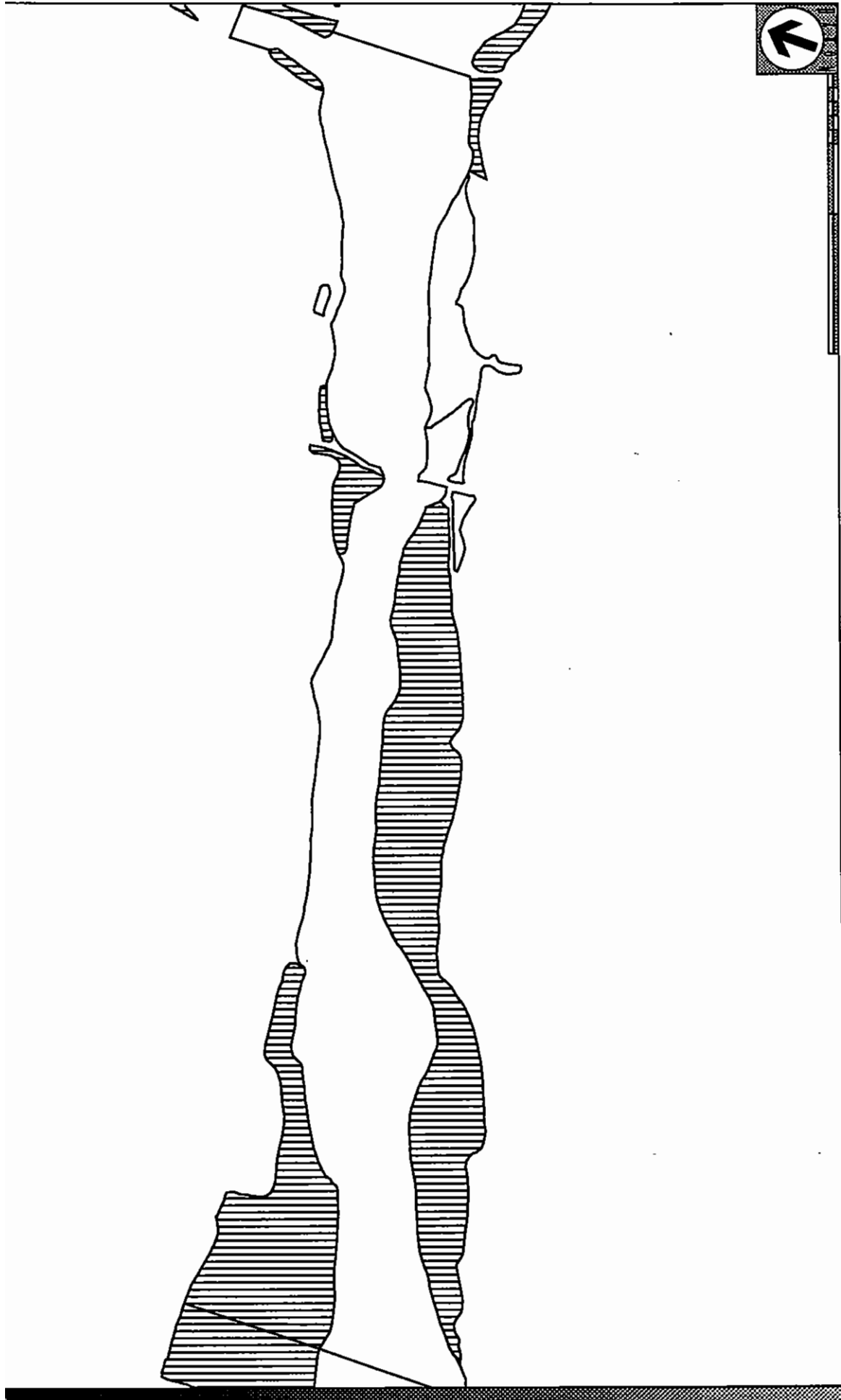


Sheet 14  
Ventura County

2400 1200 feet 0

### Distribution of Potential Habitat for San Diego Horned Lizard





Sheet 15  
Venturo County

2740 1370 0  
feet

### Distribution of Potential Habitat for San Diego Horned Lizard



REC-08

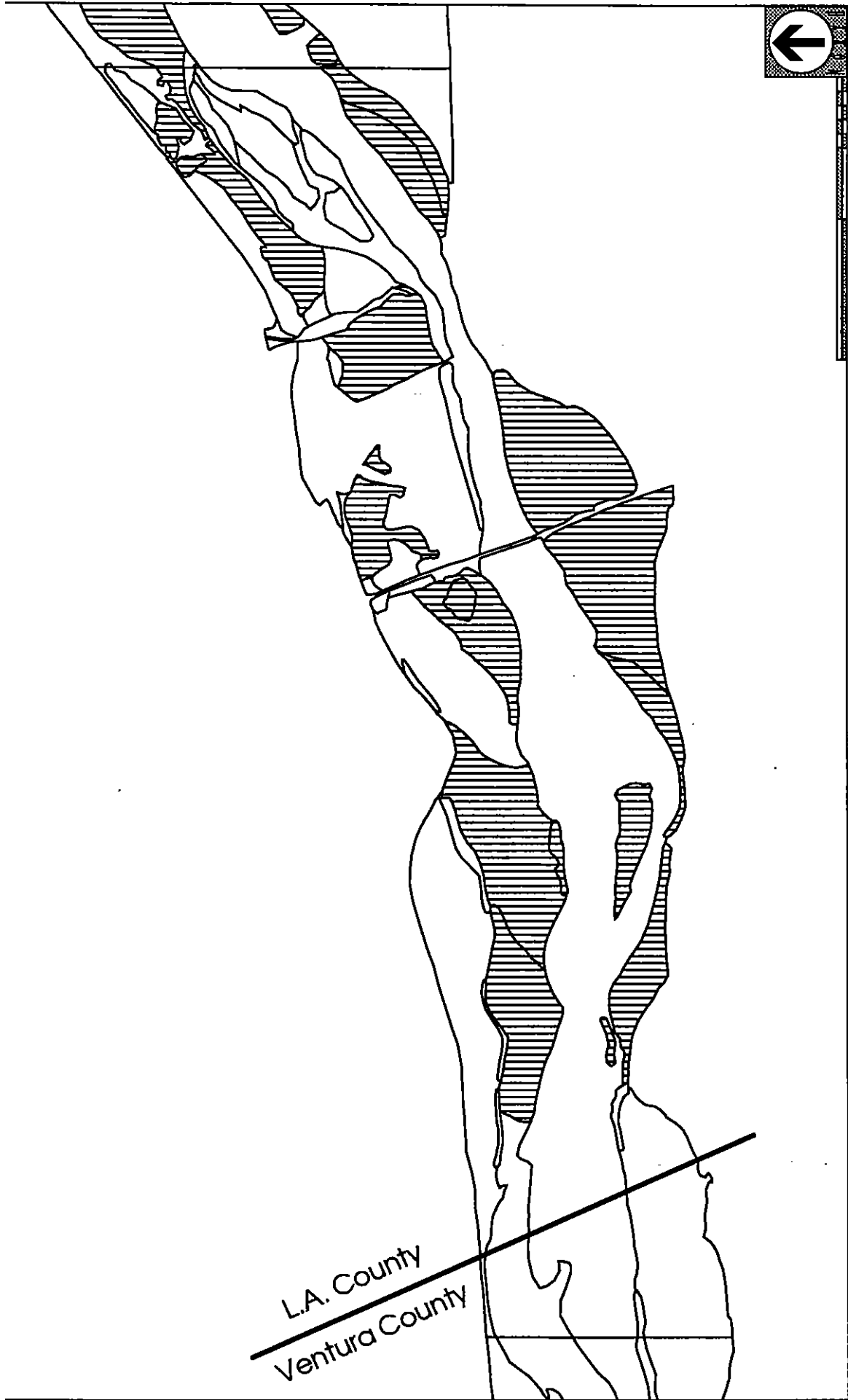


Sheet 16  
Ventura County

2120 1060 feet 0

### Distribution of Potential Habitat for San Diego Horned Lizard





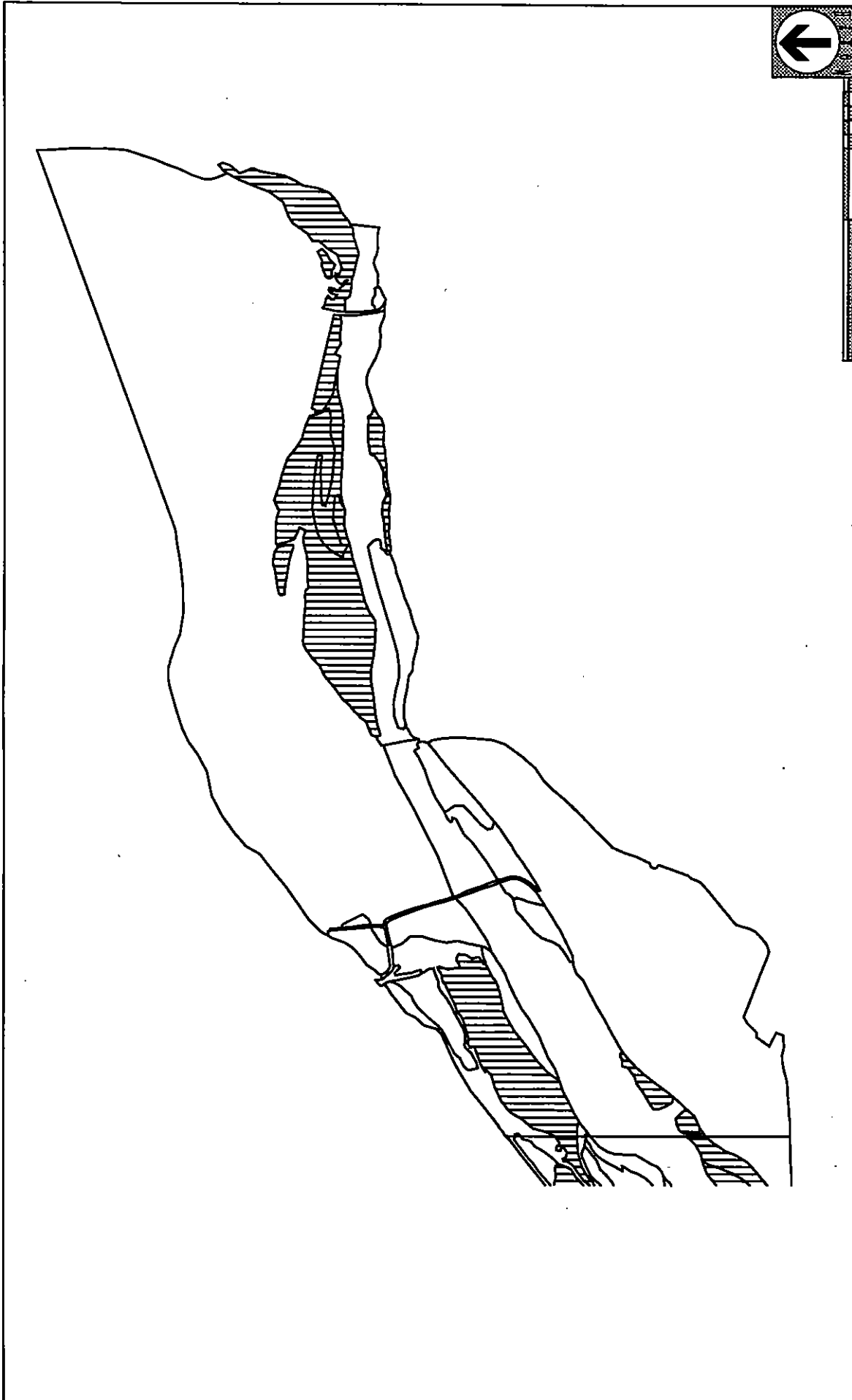
L.A. County  
 Ventura County

Sheet 3  
 Newhall Ranch

Distribution of Potential Habitat for San Diego Horned Lizard







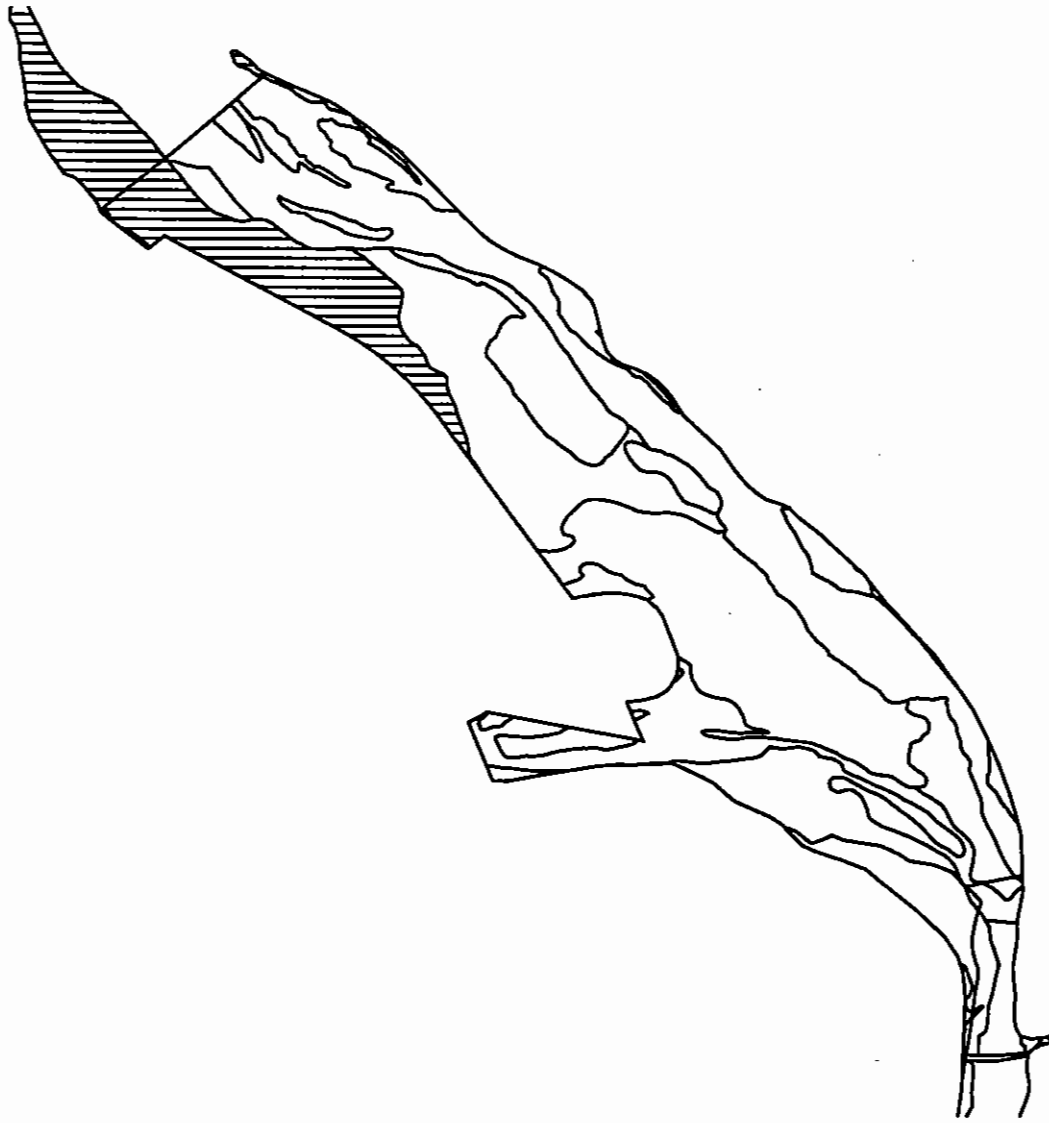
2800 1400 feet 0

Sheet 4  
Newhall Ranch

# Distribution of Potential Habitat for San Diego Horned Lizard



REC0N



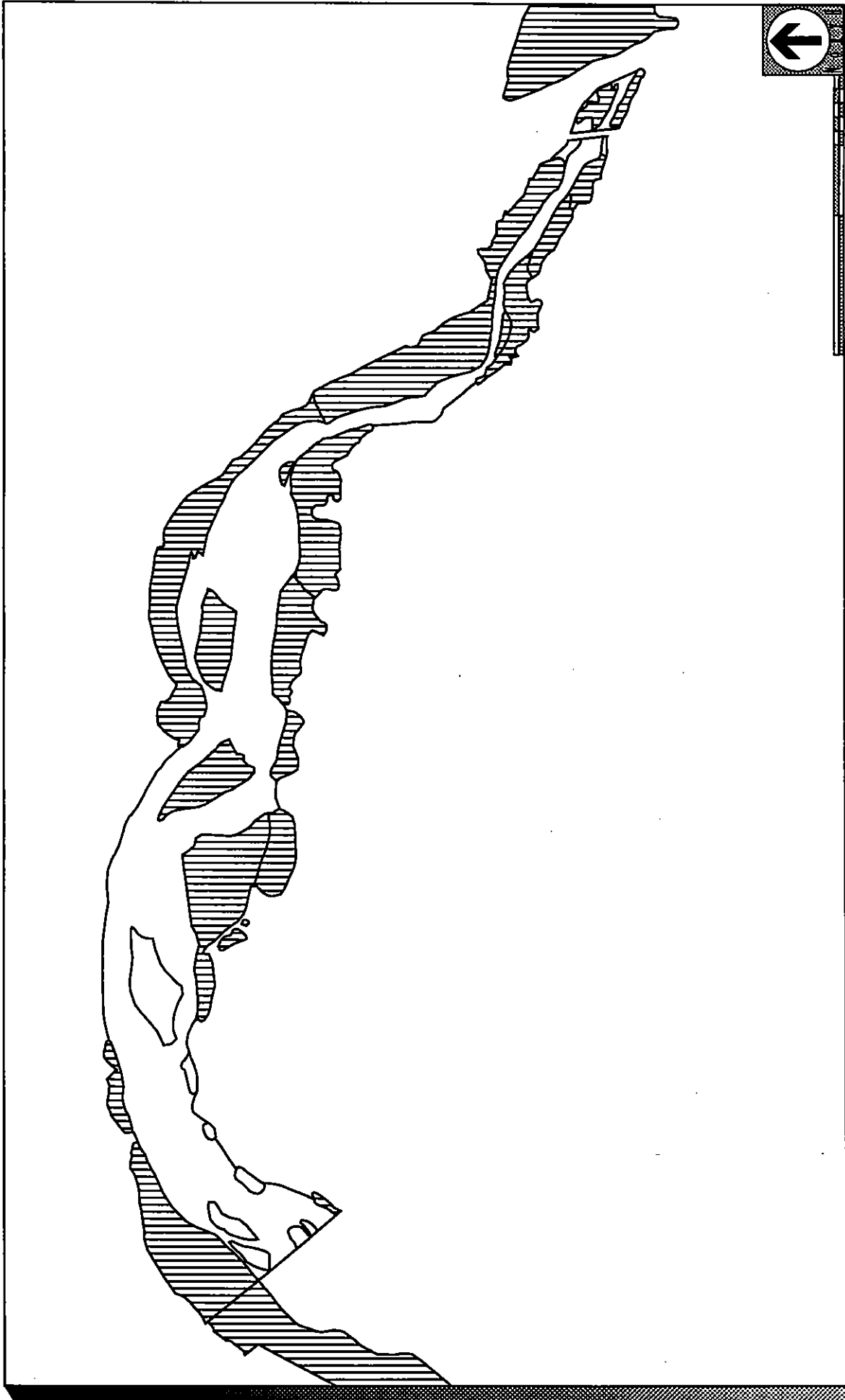
0 feet 1240 2480

Sheet 5  
Newhall Ranch

# Distribution of Potential Habitat for San Diego Horned Lizard



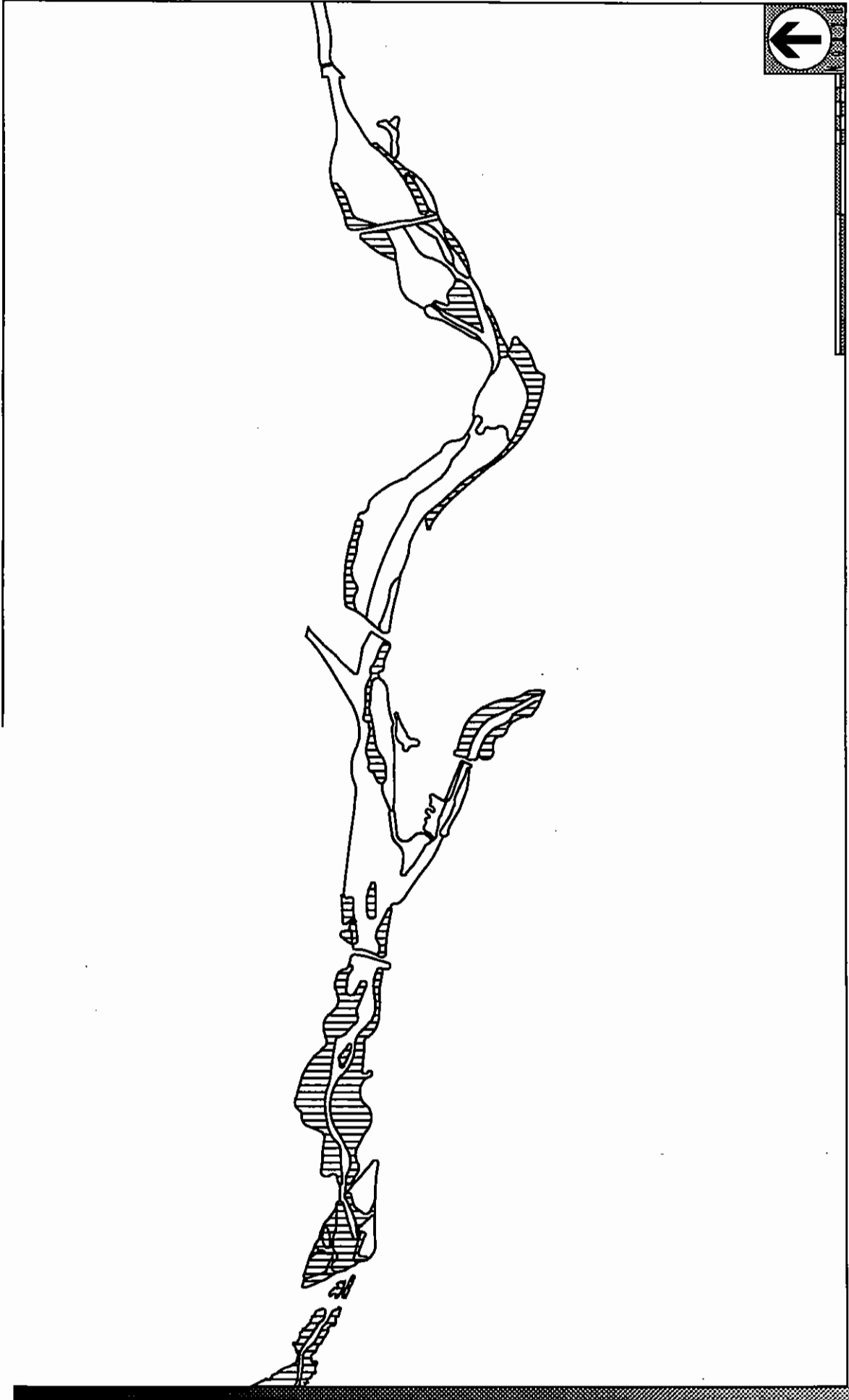
REC'D



Sheet 6  
Newhall Ranch

# Distribution of Potential Habitat for San Diego Horned Lizard





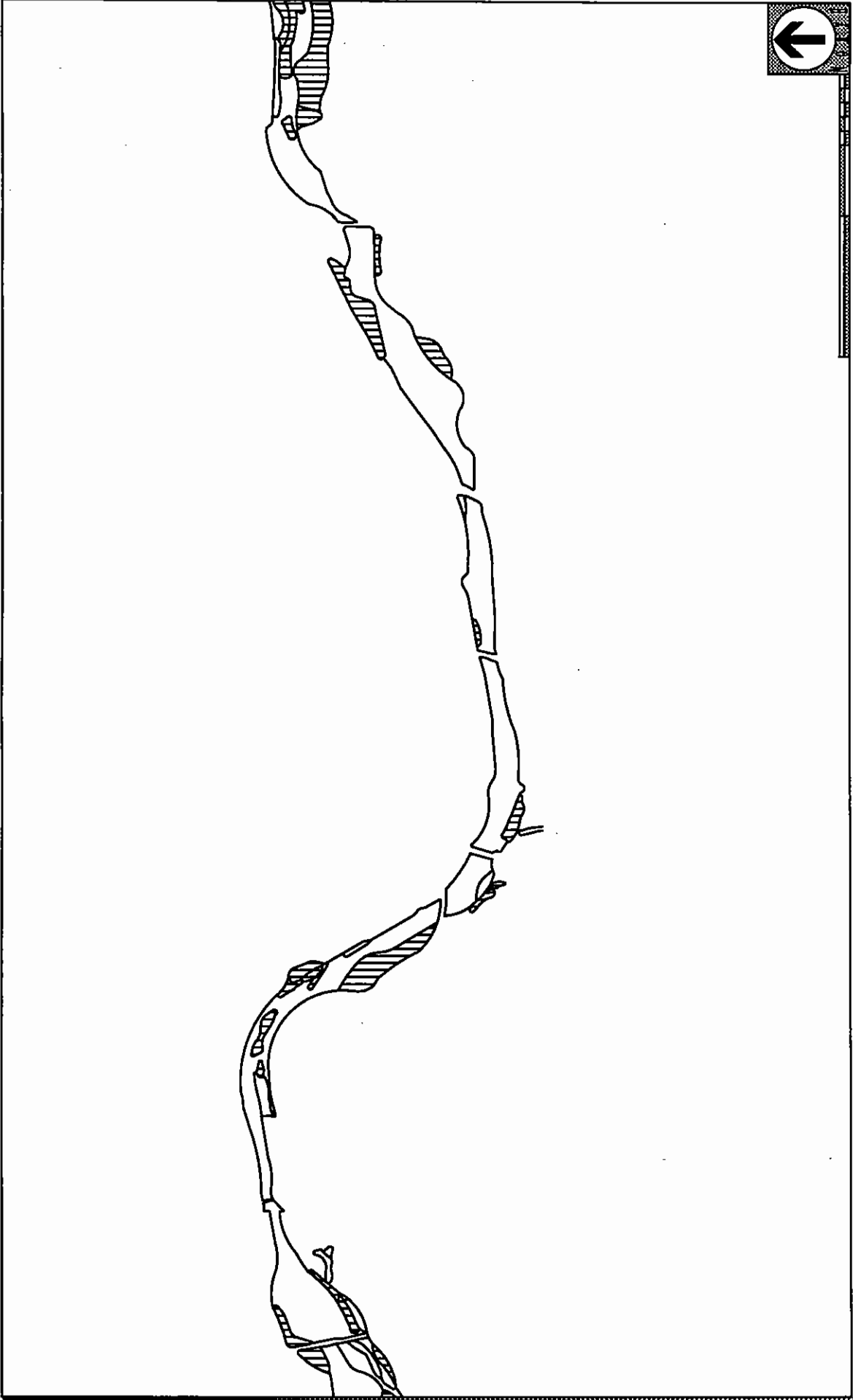
Sheet 1  
Los Angeles County

5900 2950 feet 0

# Distribution of Potential Habitat for San Diego Horned Lizard



REC-08



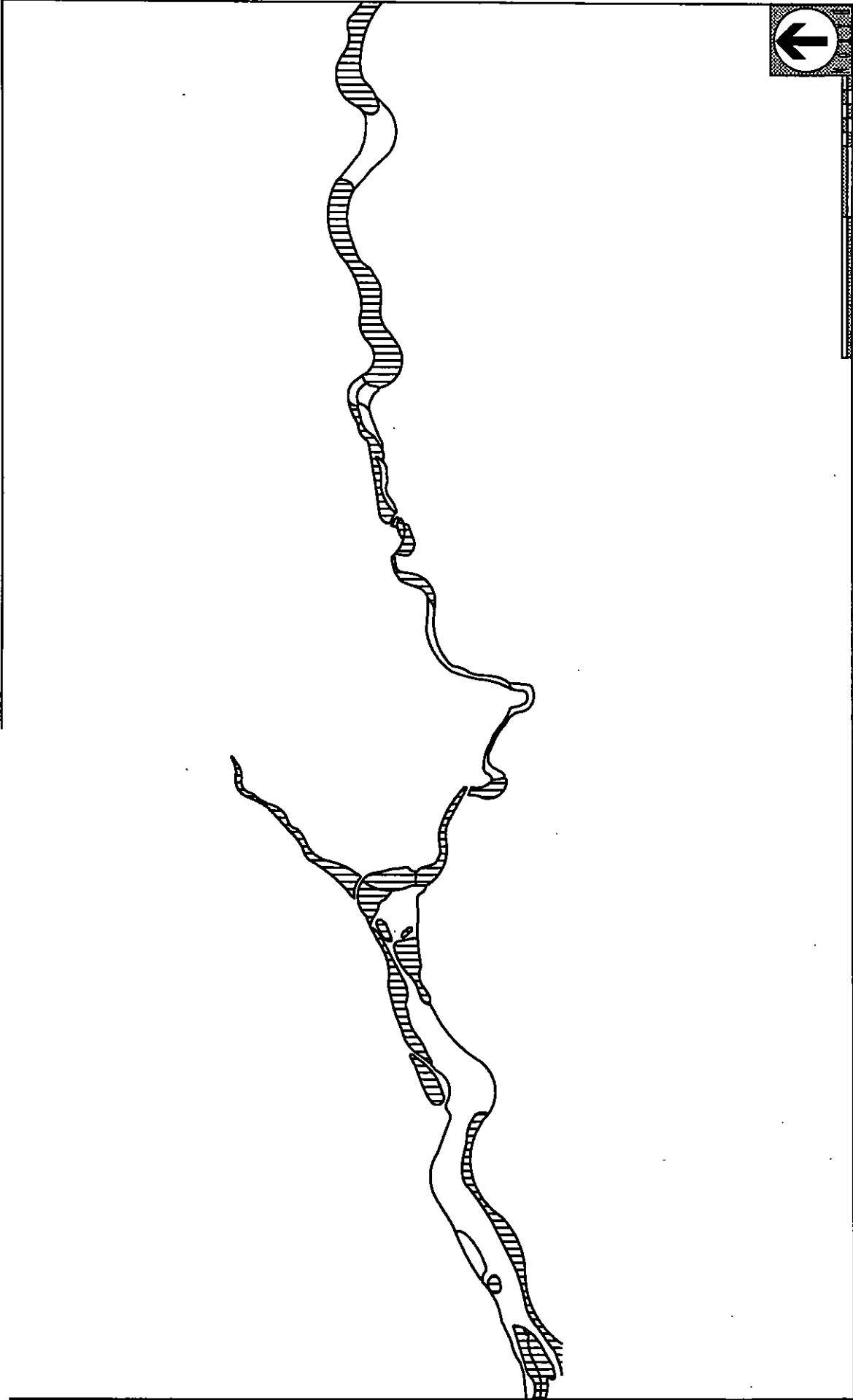
Sheet 2

Los Angeles County

6700 3350 feet 0

# Distribution of Potential Habitat for San Diego Horned Lizard



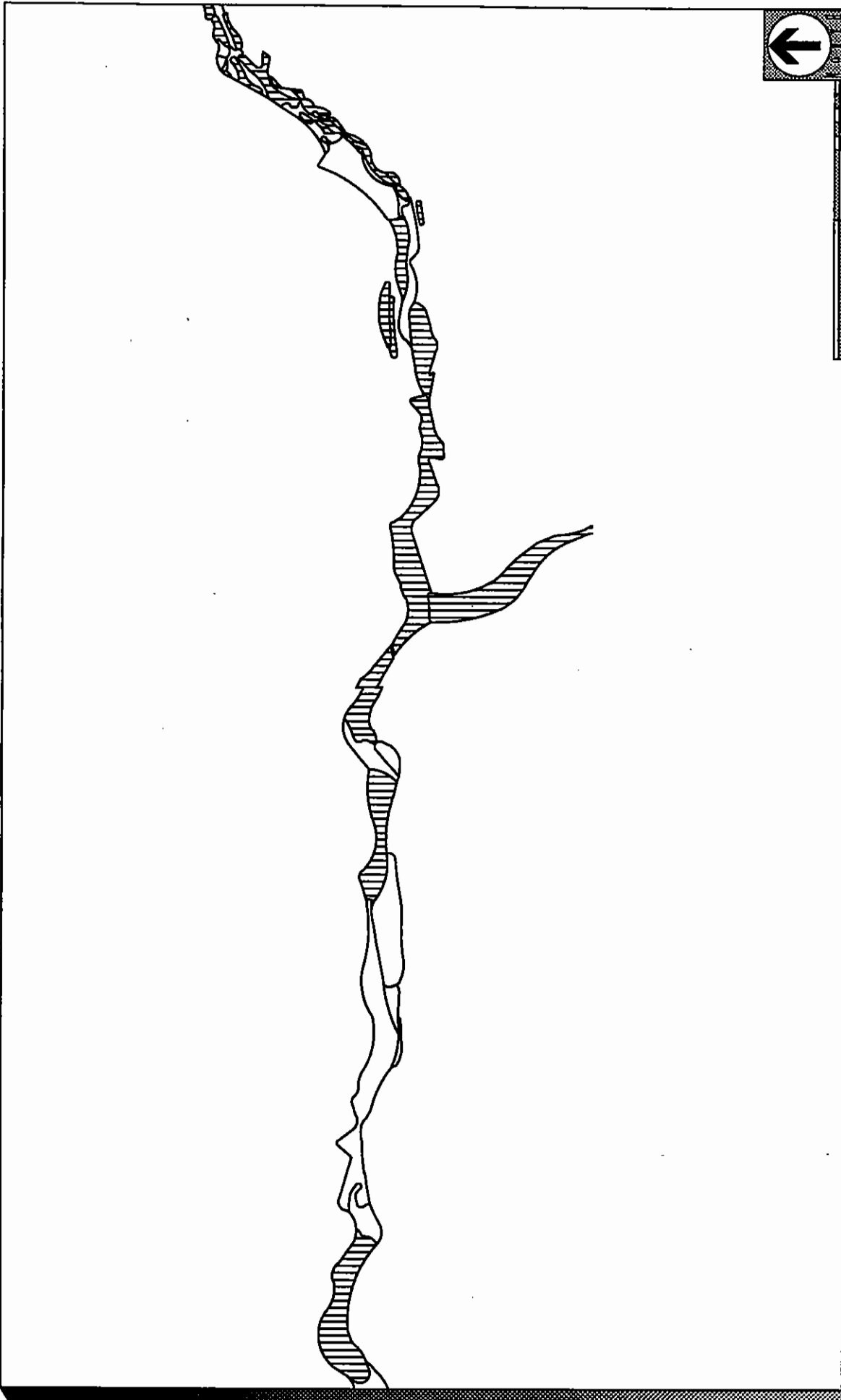


Sheet 3  
Los Angeles County

# Distribution of Potential Habitat for San Diego Horned Lizard



REC-01




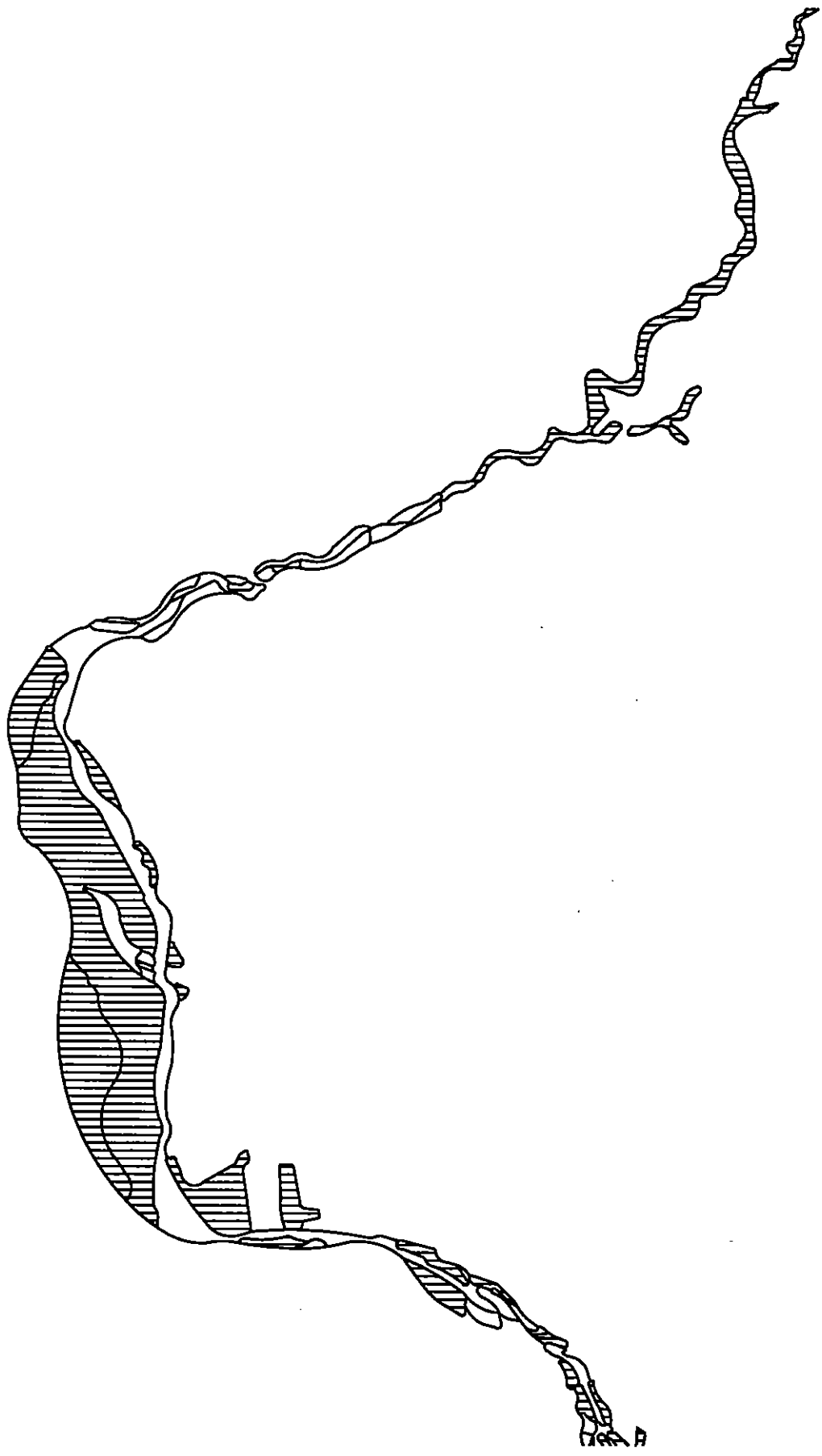
Sheet 4

Los Angeles County

5920 2960 feet 0

# Distribution of Potential Habitat for San Diego Horned Lizard





5480 2740 feet 0

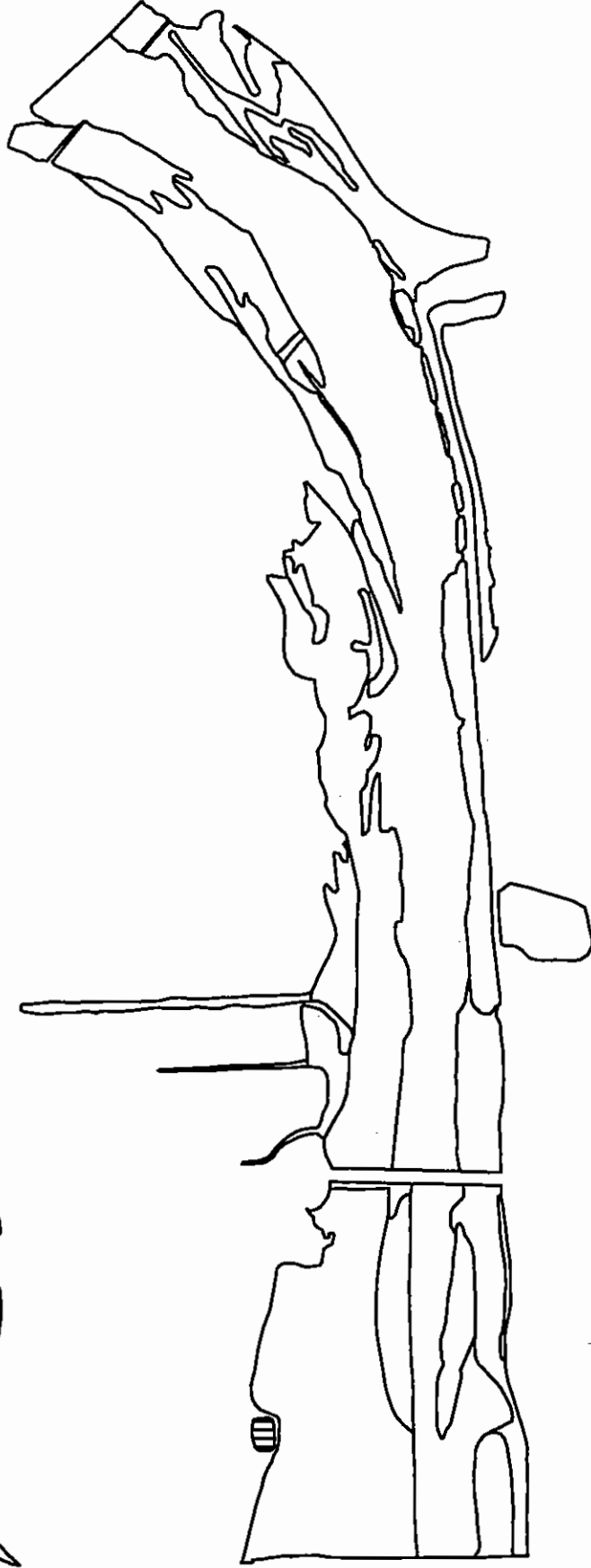
Sheet 5  
Los Angeles County

# Distribution of Potential Habitat for San Diego Horned Lizard



REC-08





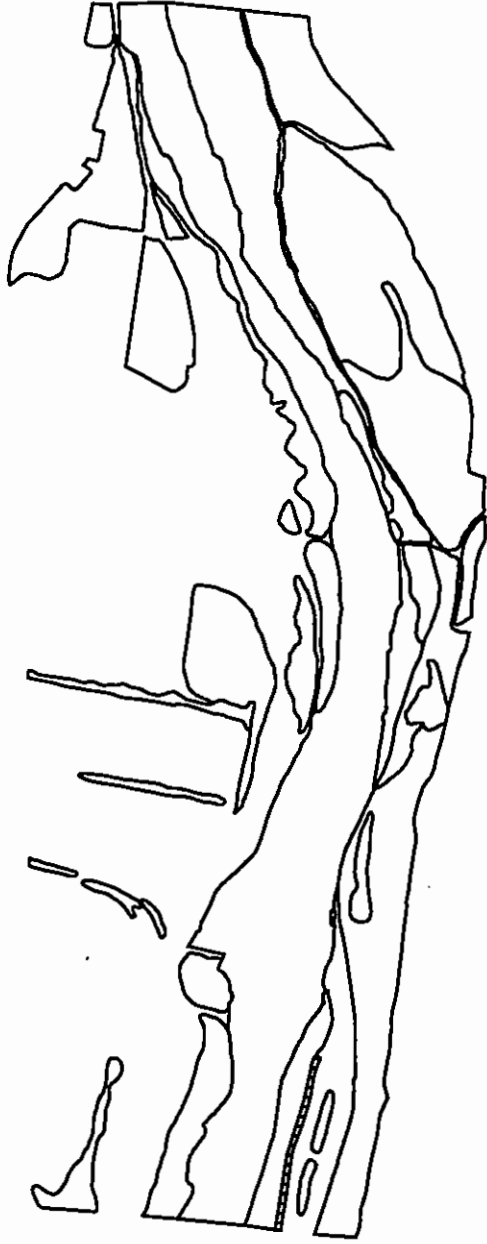
0  
1220 feet  
2440

Sheet 2  
Ventura County

# Distribution of Potential Habitat for California Red-legged Frog



REGON

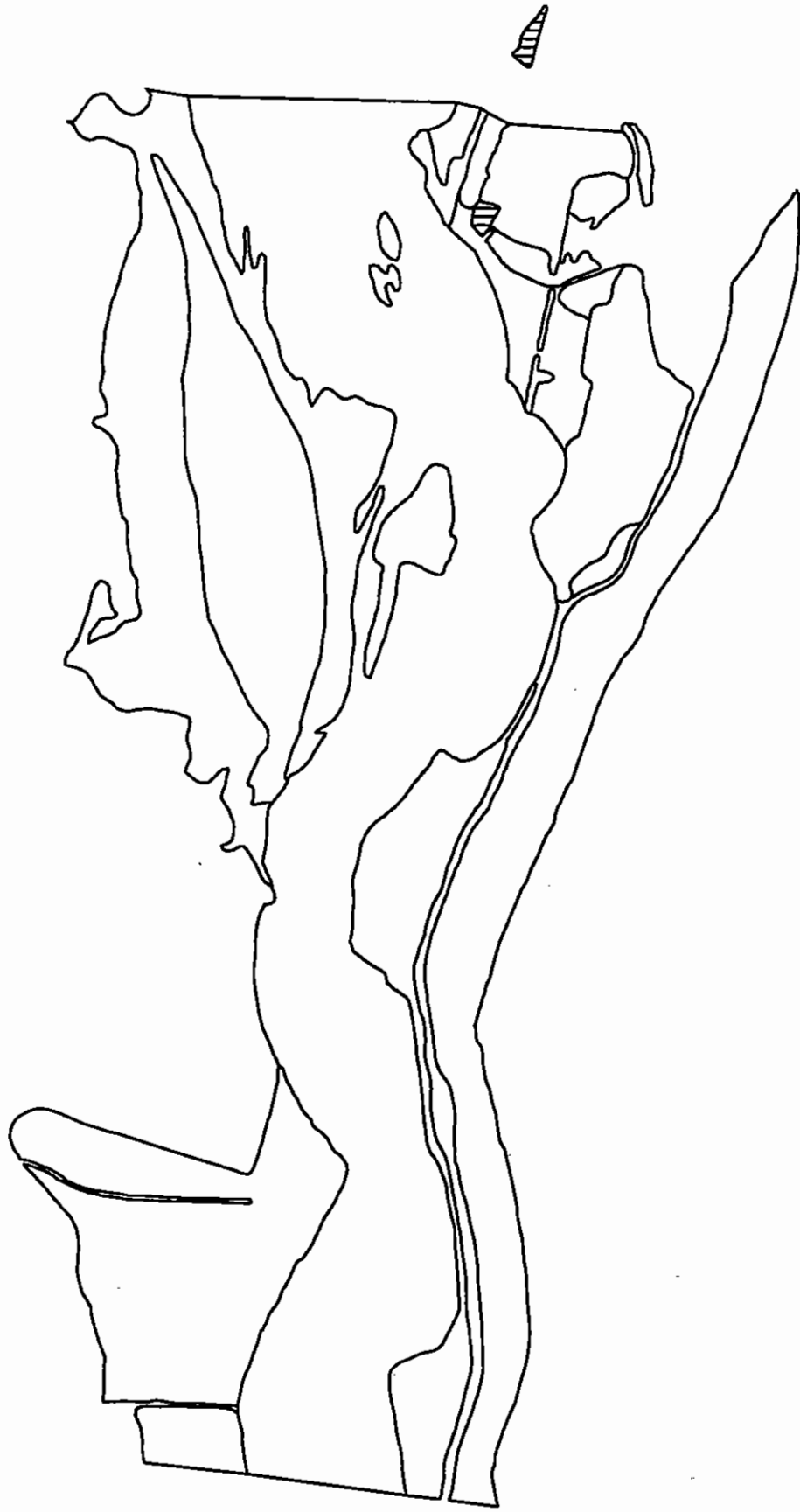


Sheet 6  
Ventura County

# Distribution of Potential Habitat for California Red-legged Frog



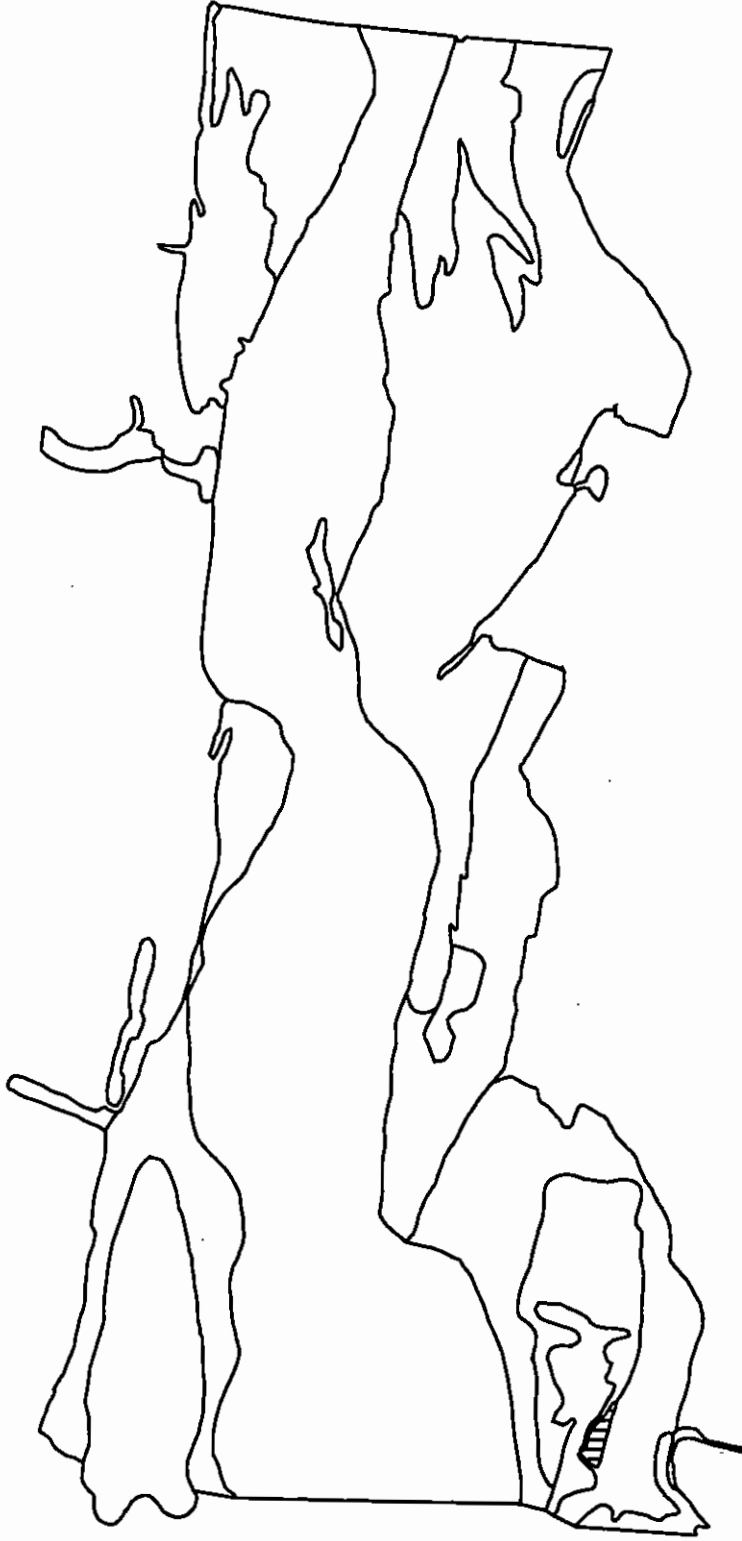
REC-00N



Sheet 9  
Ventura County

# Distribution of Potential Habitat for California Red-legged Frog





Sheet 10  
Ventura County

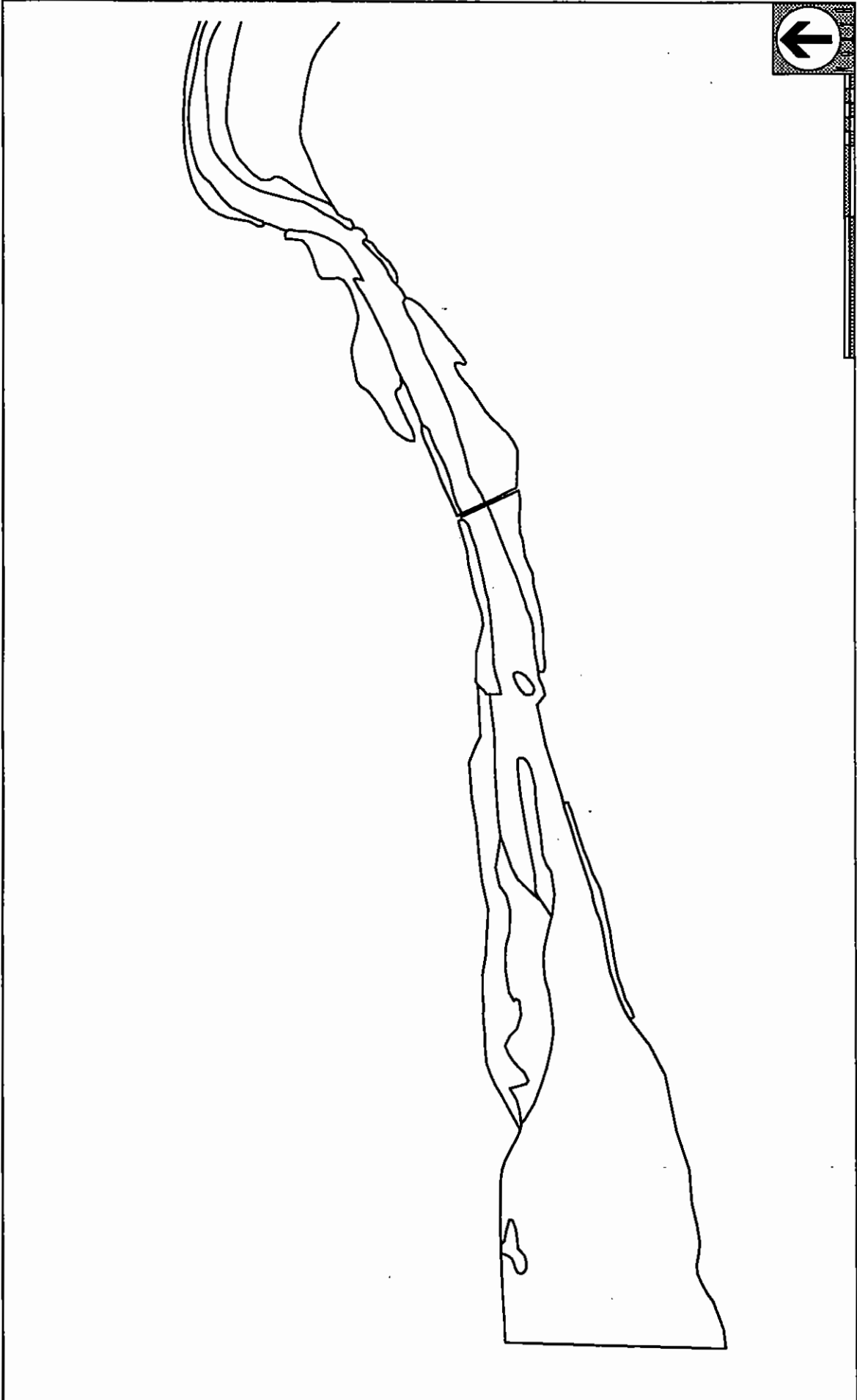


2820 1410 feet 0

### Distribution of Potential Habitat for California Red-legged Frog



REGION

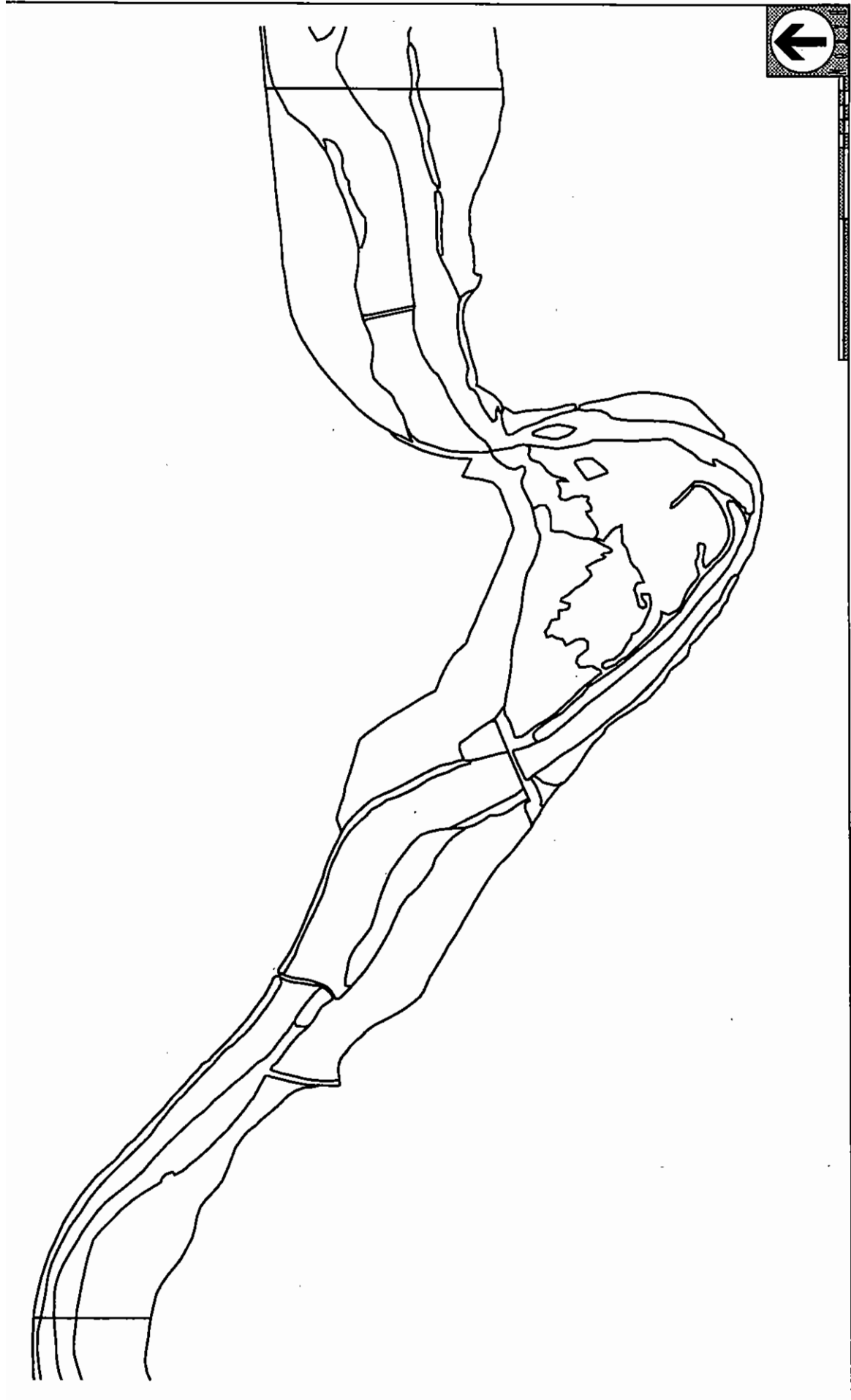


Sheet 1  
Newhall Ranch

2220 1110 feet 0

### Distribution of Potential Habitat for California Red-legged Frog



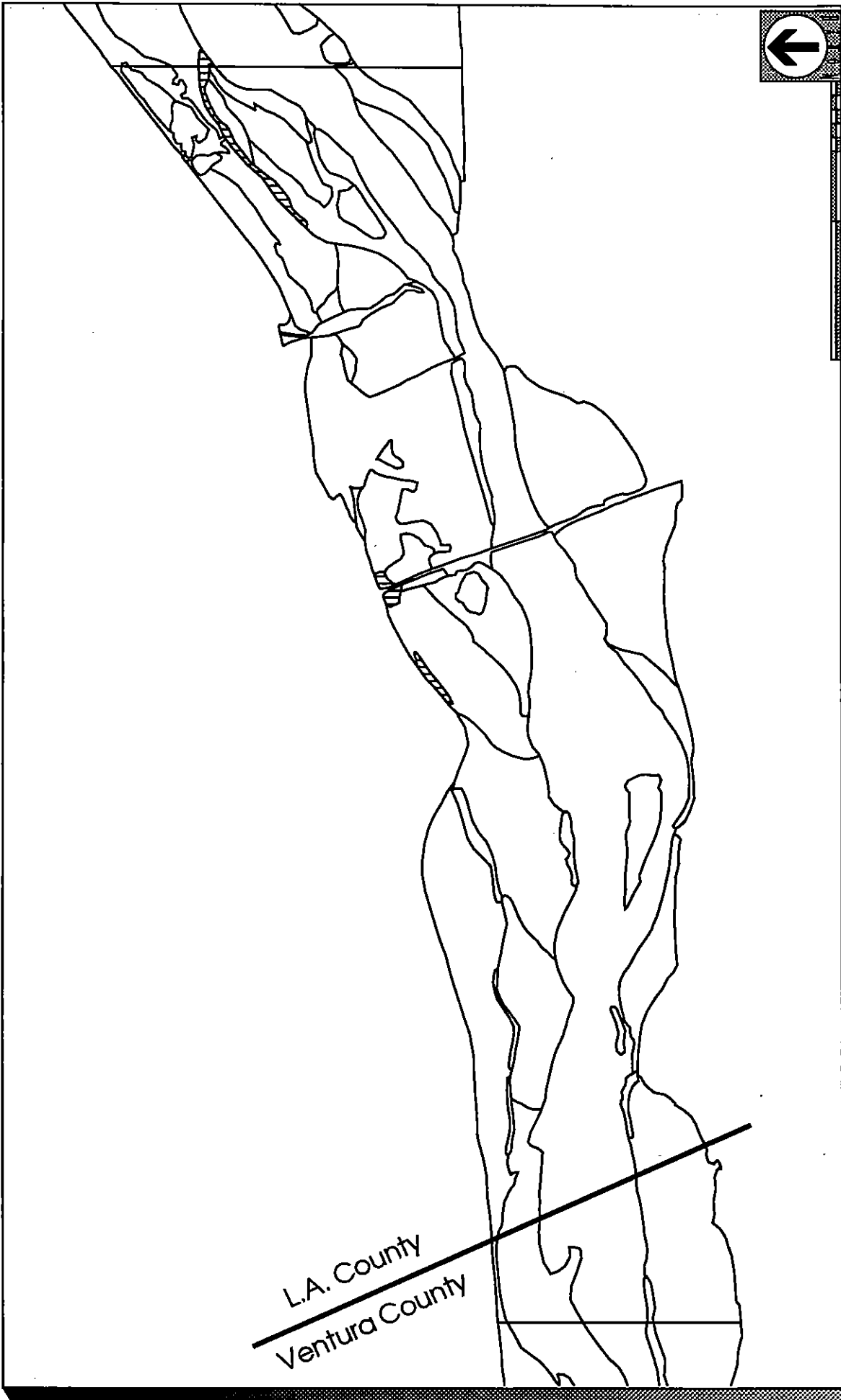


Sheet 2  
Newhall Ranch

# Distribution of Potential Habitat for California Red-legged Frog



RECØN


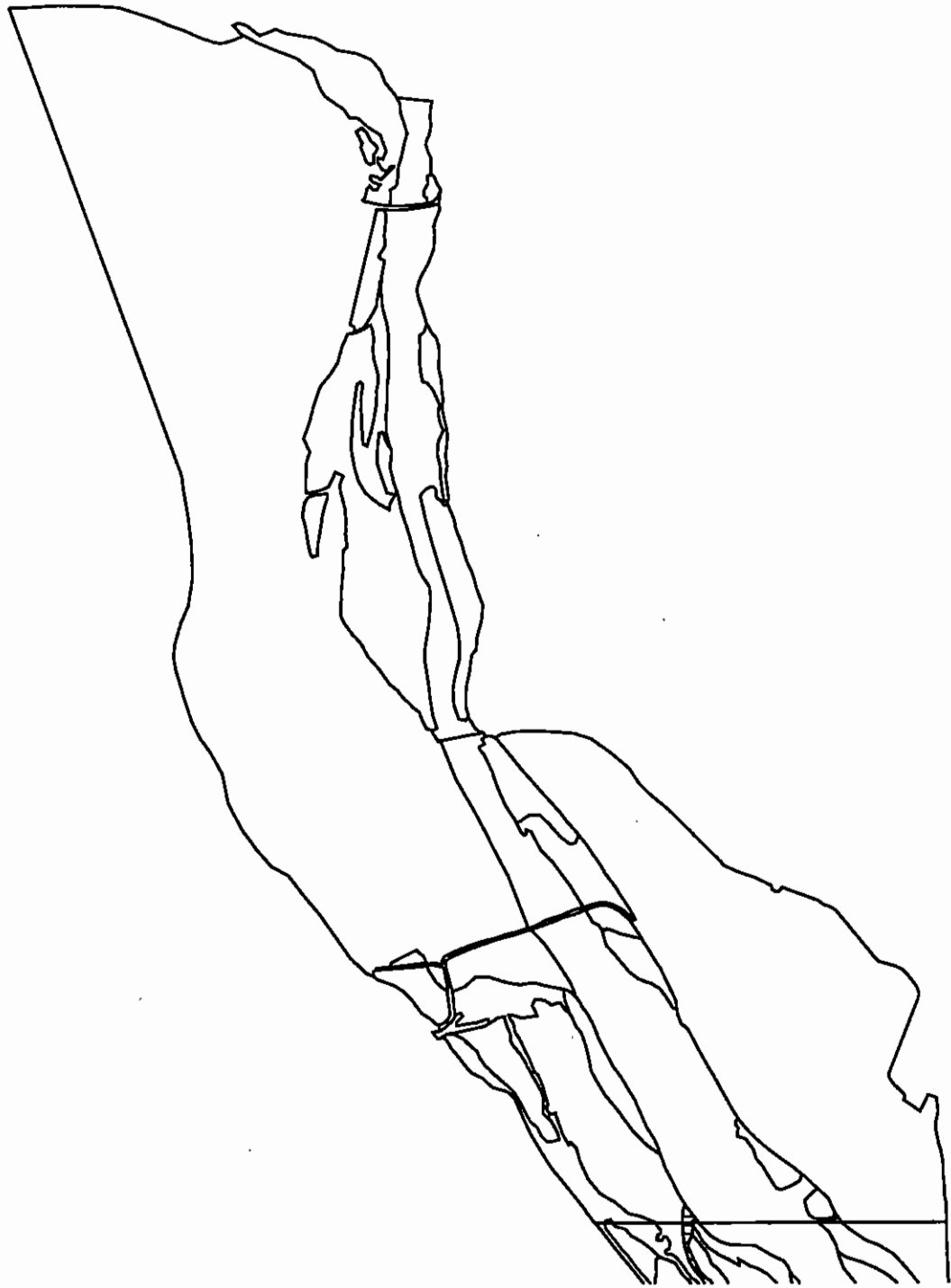


0 1110 2220 feet

Sheet 3  
Newhall Ranch

# Distribution of Potential Habitat for California Red-legged Frog





0 1400 2800 feet

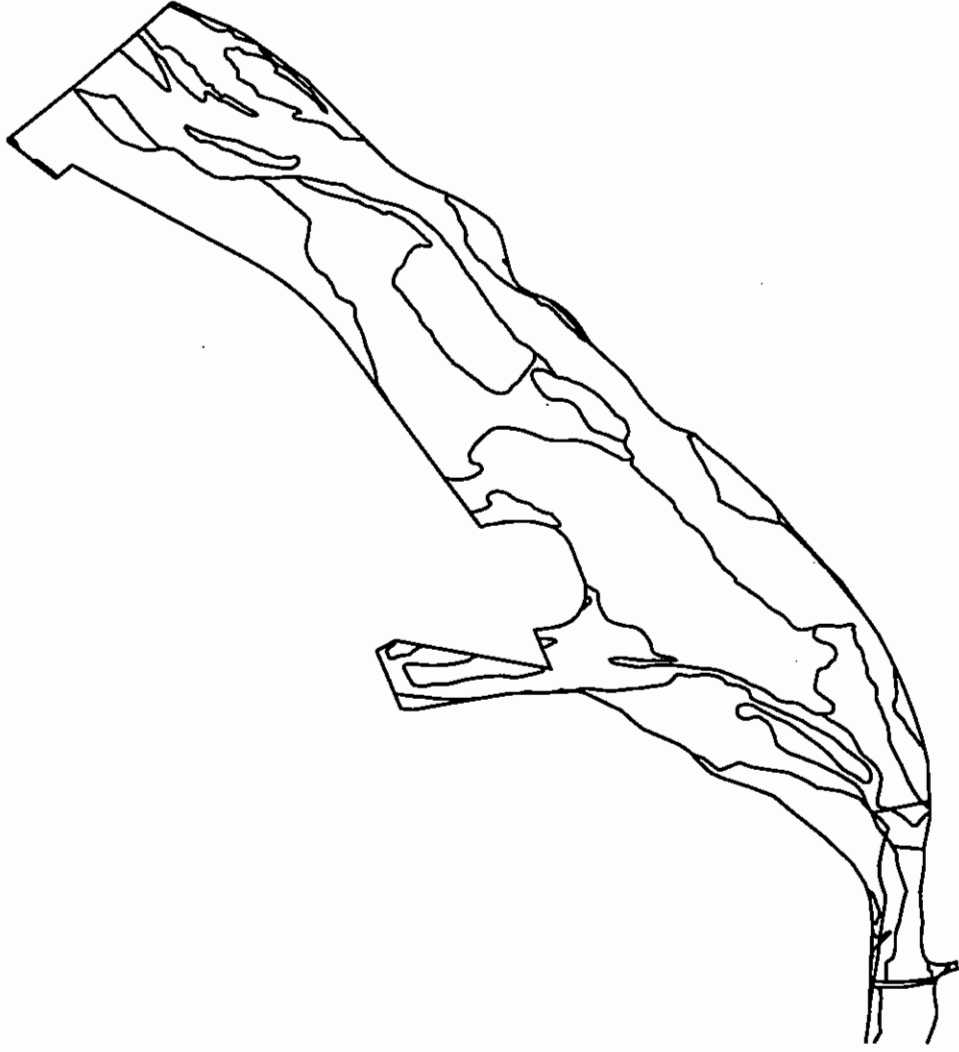
Sheet 4  
Newhall Ranch

# Distribution of Potential Habitat for California Red-legged Frog



REGON






0  
1240 feet  
2480

Sheet 5  
Newhall Ranch

# Distribution of Potential Habitat for California Red-legged Frog





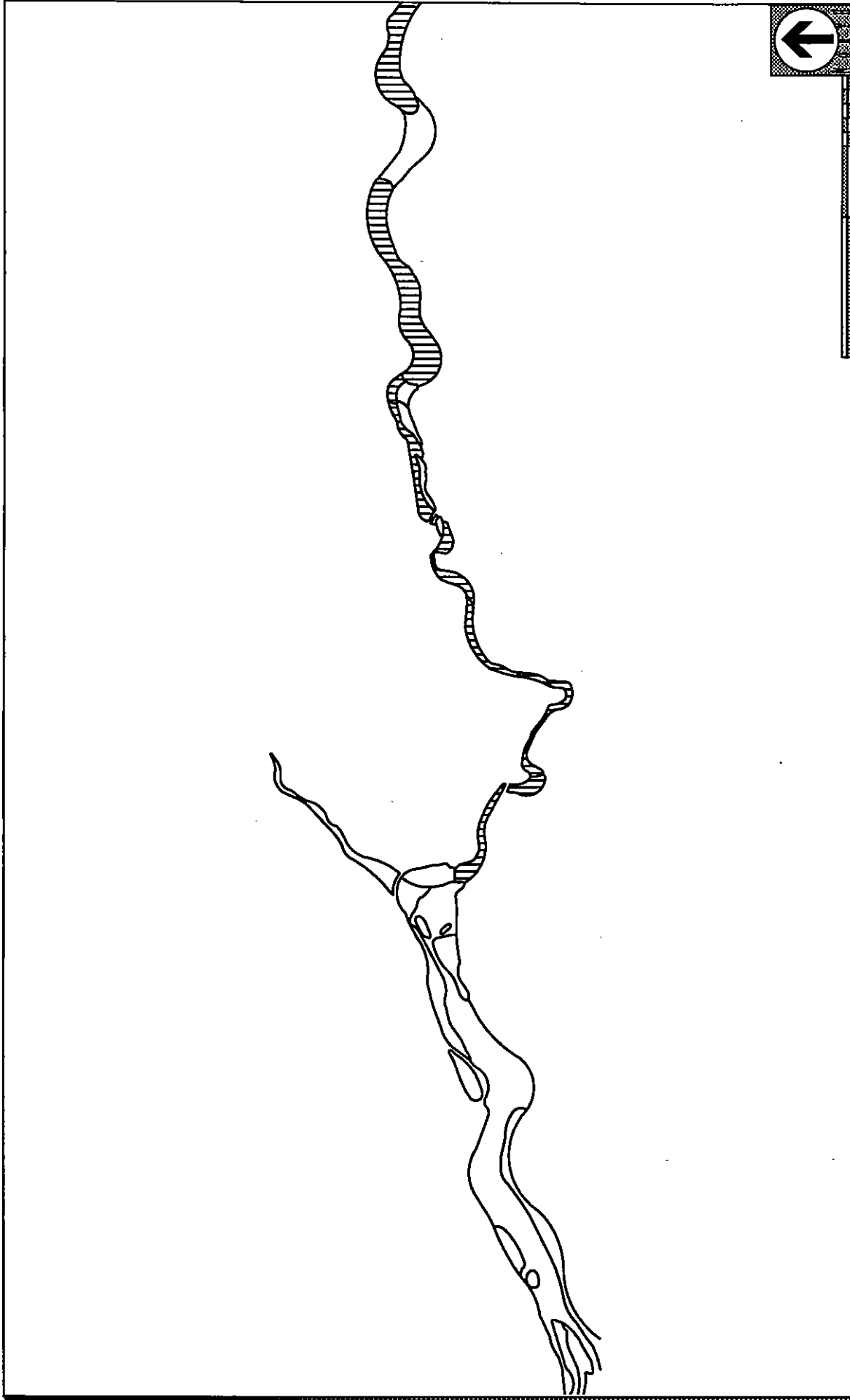
0 1100 feet 2200

Sheet 6  
Newhall Ranch

# Distribution of Potential Habitat for California Red-legged Frog



REGON



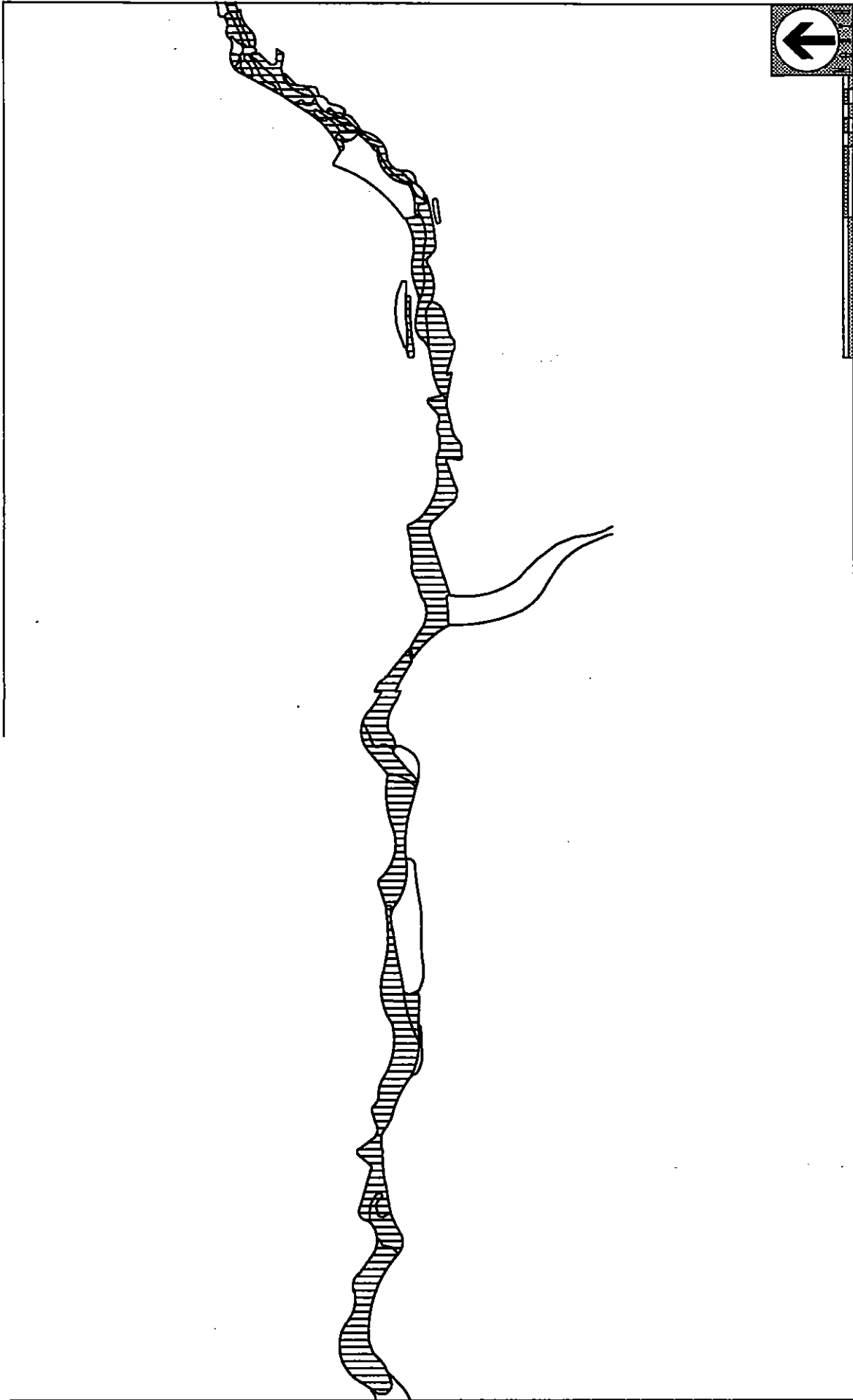
Sheet 3  
Los Angeles County

7240 3620 feet 0

# Distribution of Potential Habitat for California Red-Legged Frog



REC-01

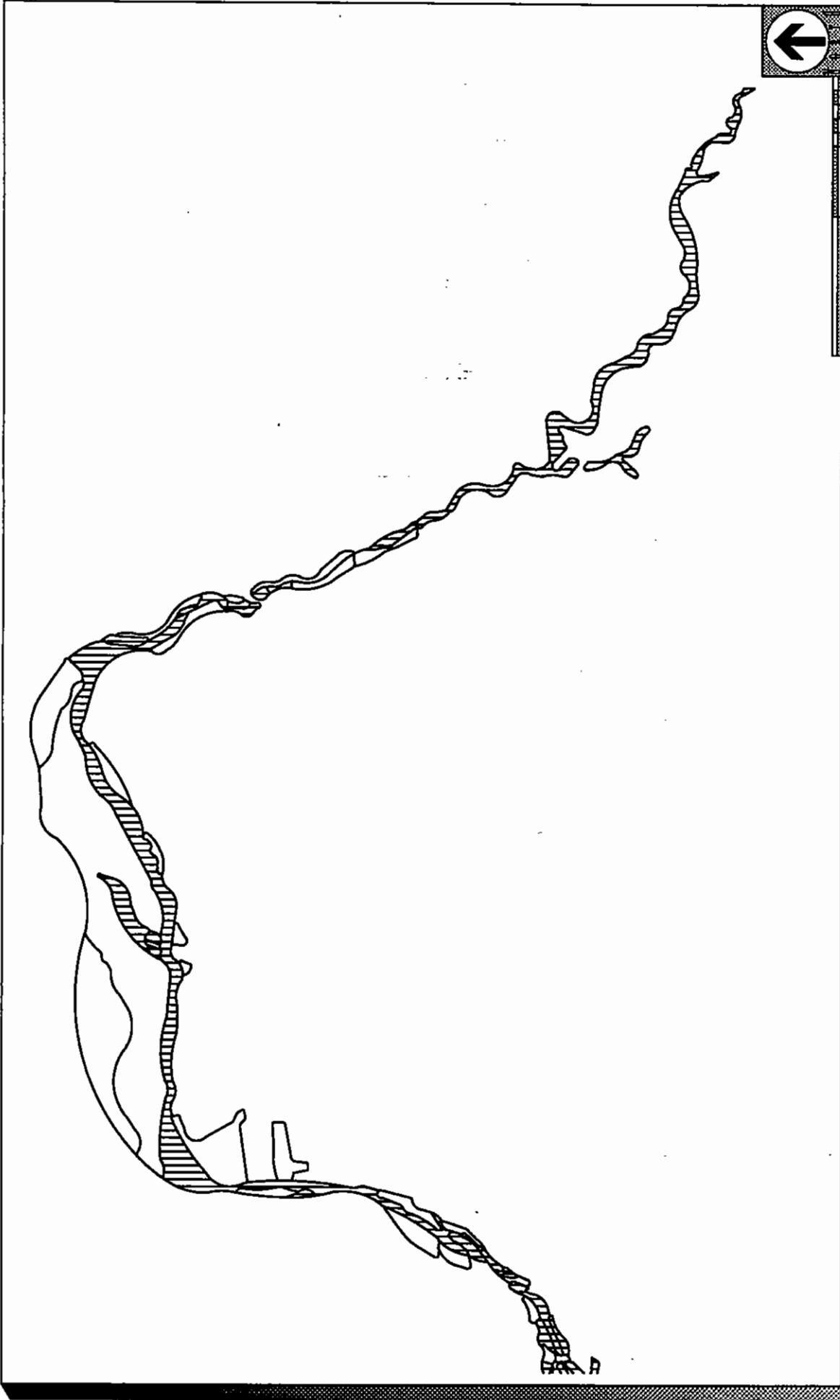


Sheet 4  
Los Angeles County

# Distribution of Potential Habitat for California Red-Legged Frog



REC-001

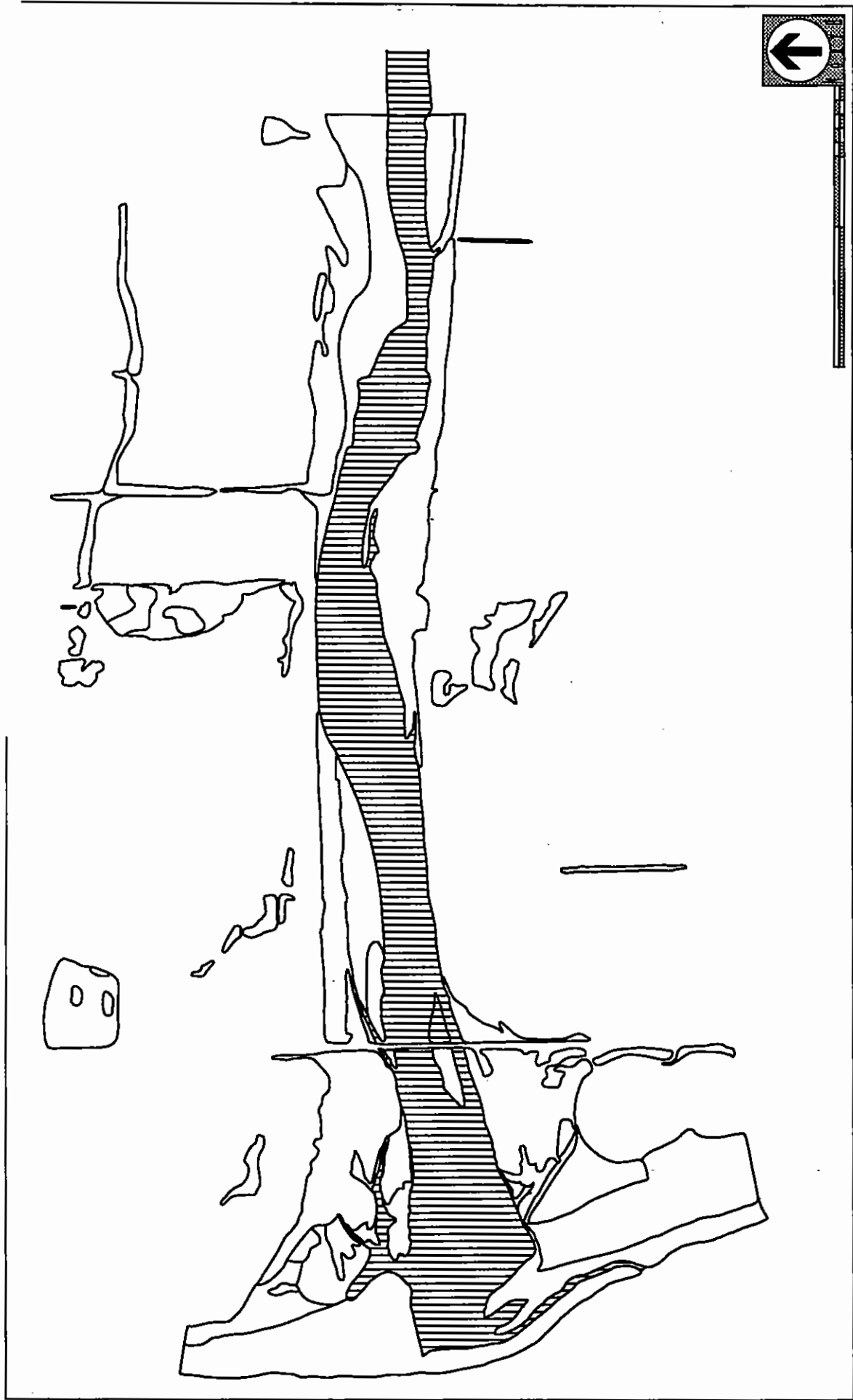


Sheet 5  
Los Angeles County

5480 2740 feet 0

# Distribution of Potential Habitat for California Red-Legged Frog



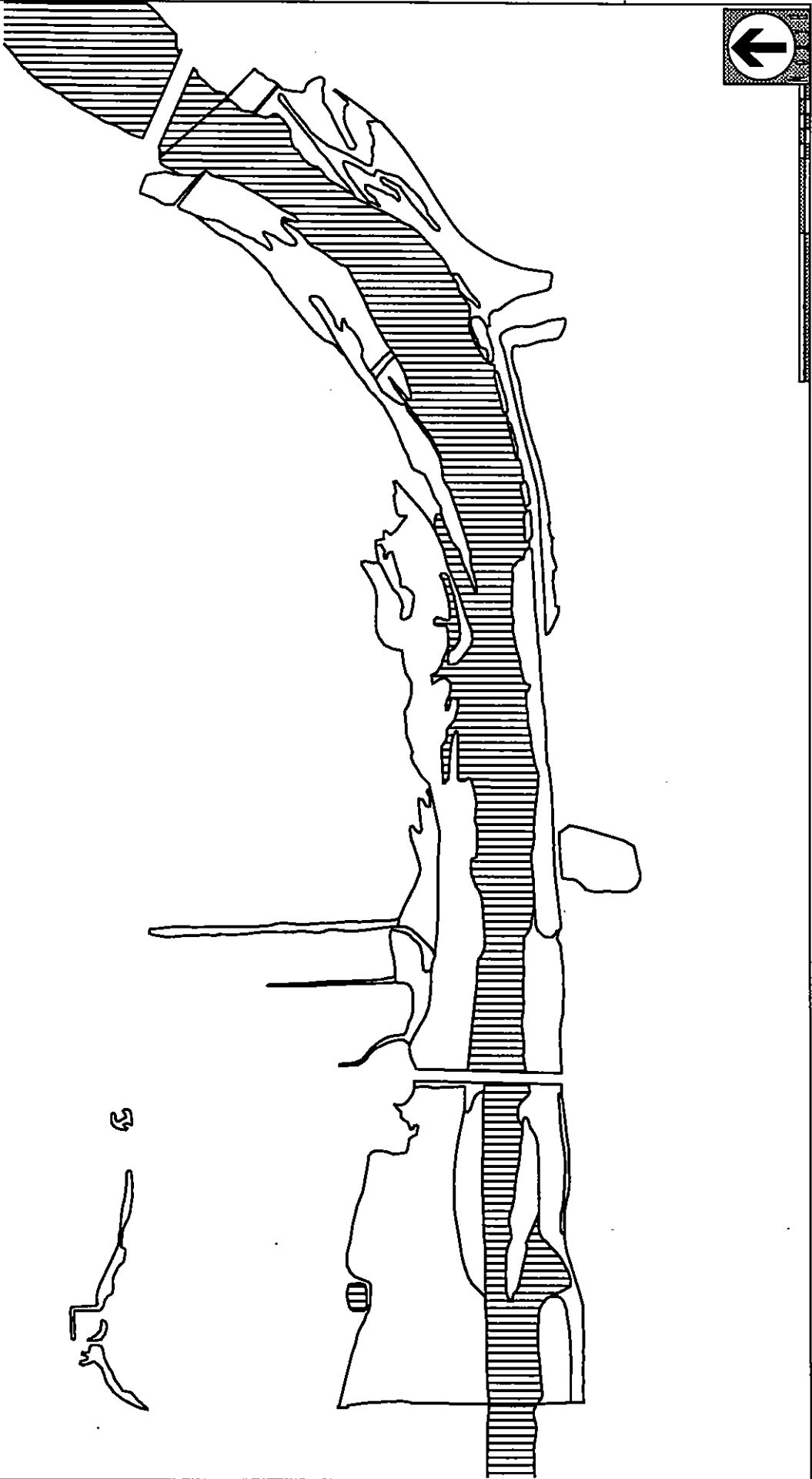


Sheet 1  
Ventura County

# Distribution of Potential Habitat for Southwestern Pond Turtle



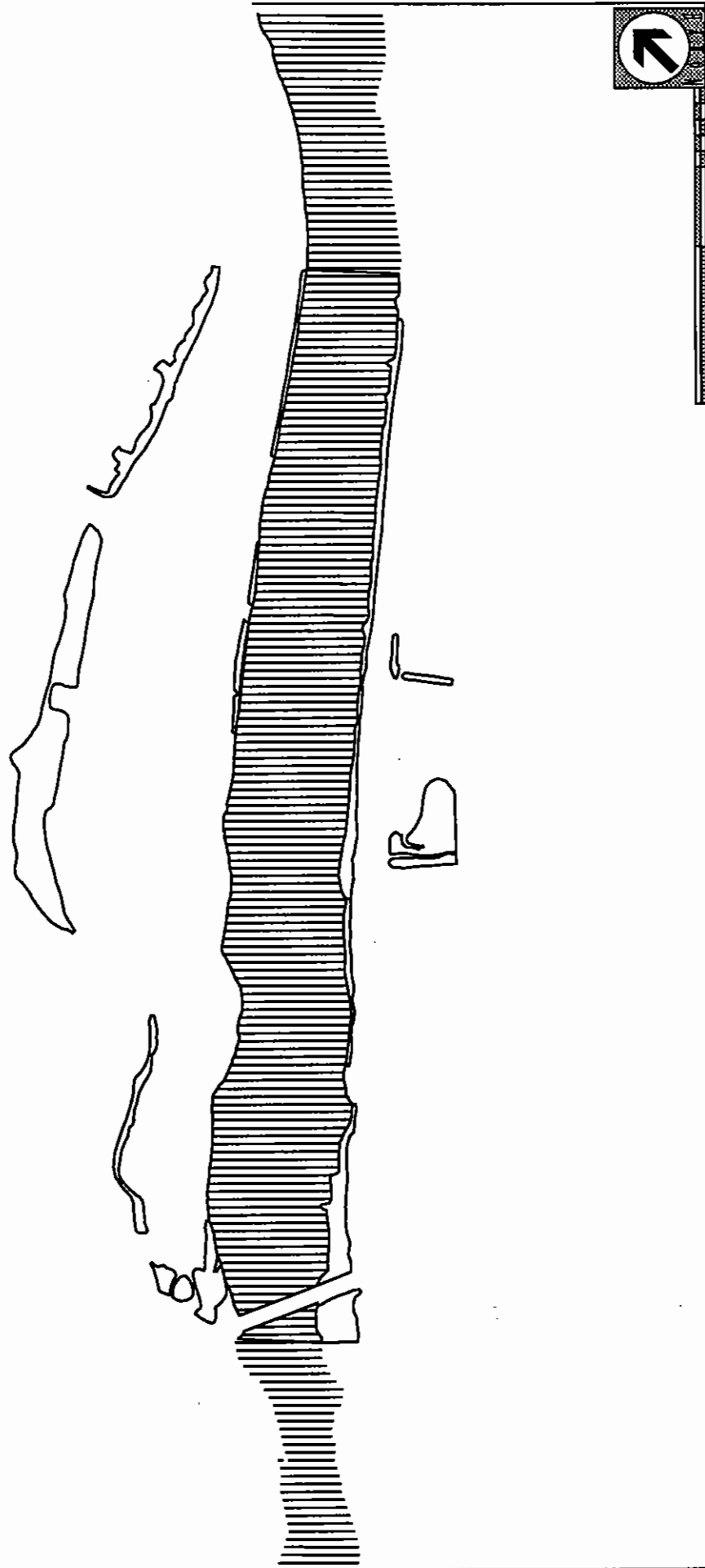
REC00N



Sheet 2  
Ventura County

# Distribution of Potential Habitat for Southwestern Pond Turtle





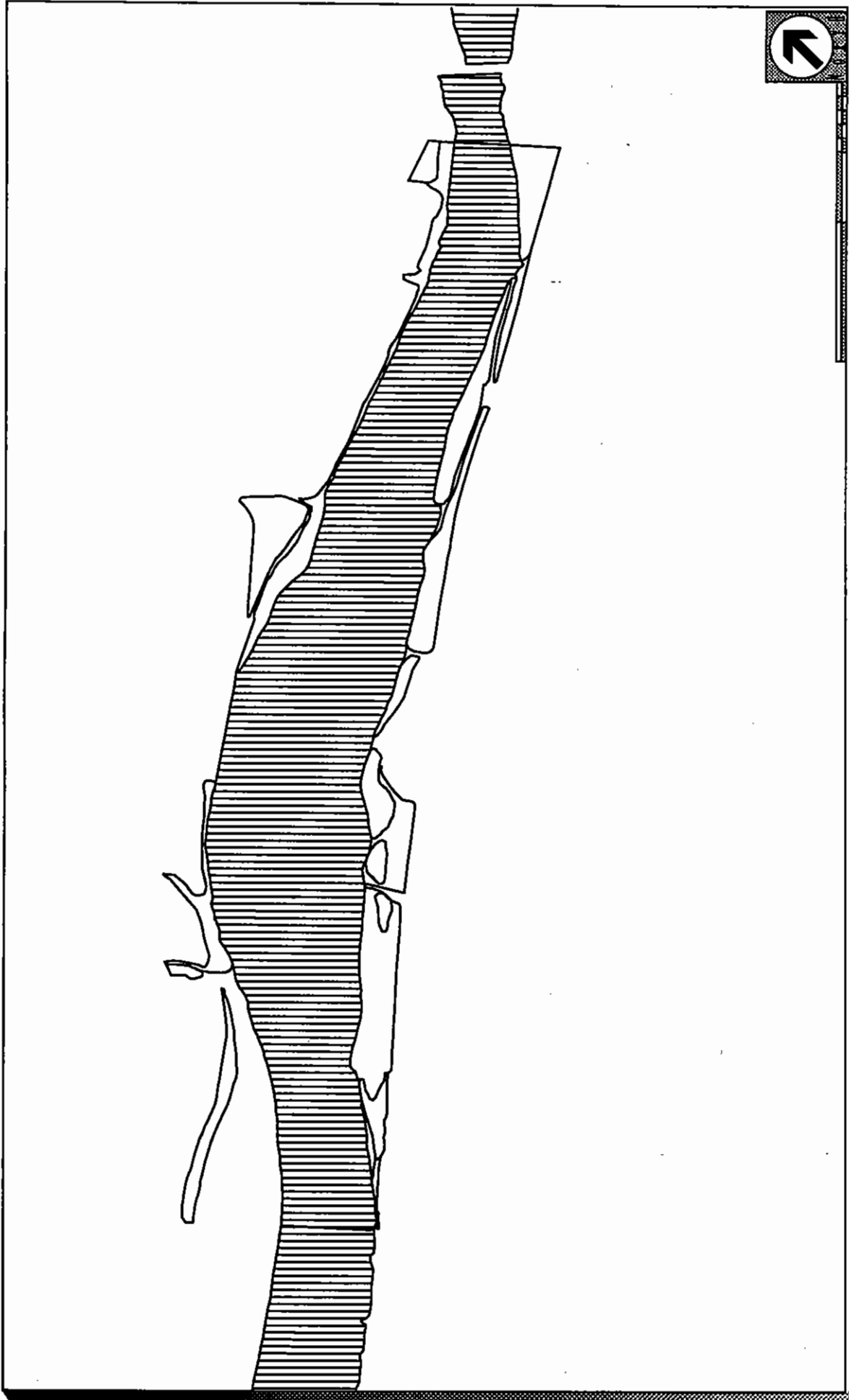
Sheet 3  
Ventura County

Distribution of Potential Habitat for Southwest Pond Turtle



REC-08





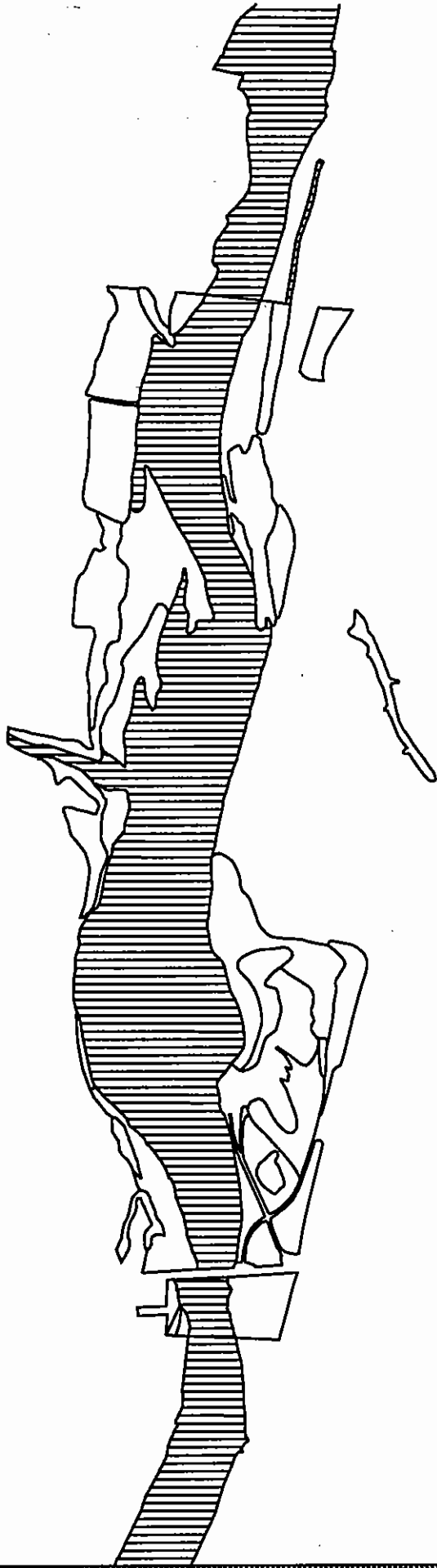
Sheet 4  
Ventura County

2480 1240 feet 0

### Distribution of Potential Habitat for Southwestern Pond Turtle



REC-08



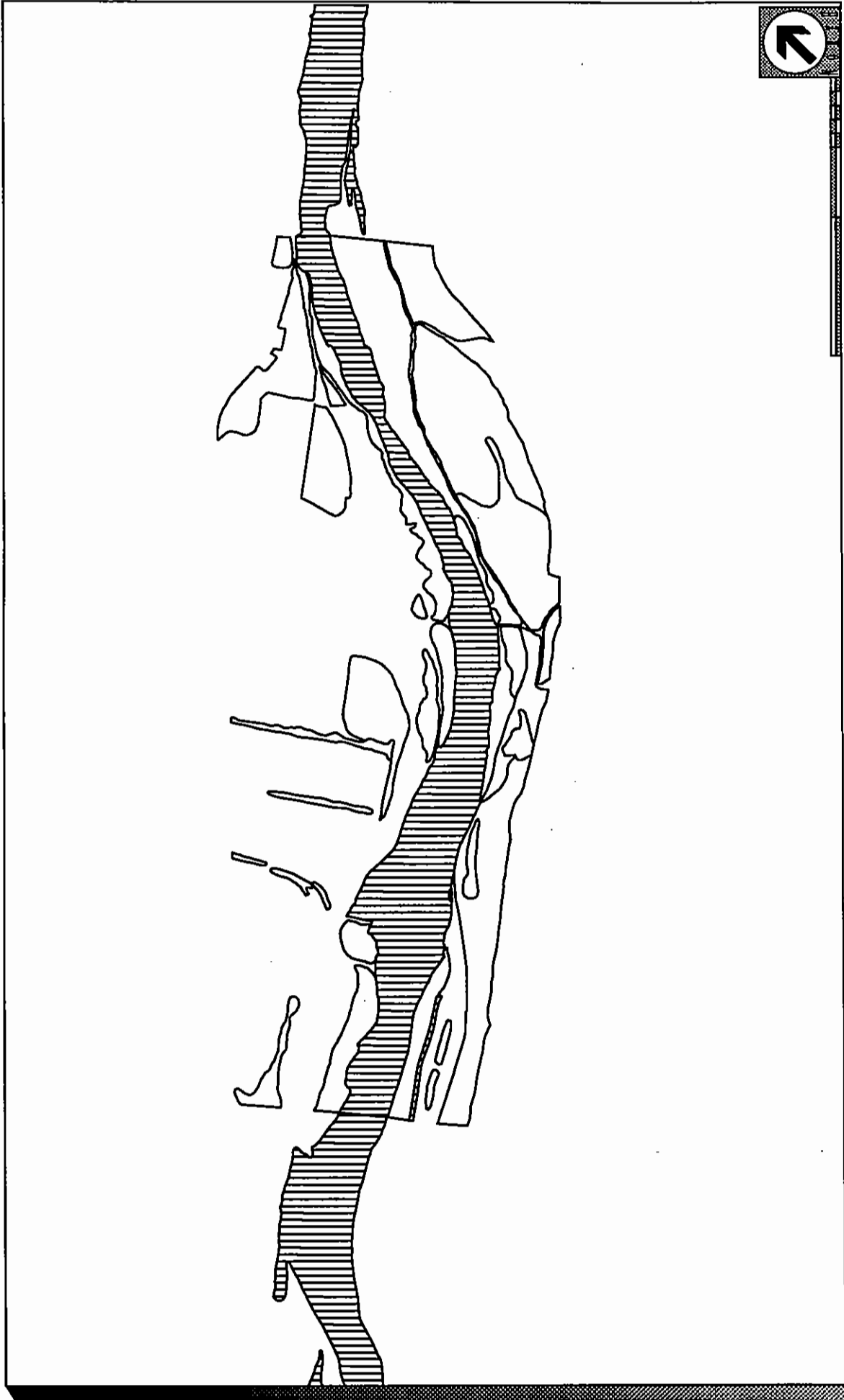
3300 1650 feet 0

Sheet 5  
Ventura County

# Distribution of Potential Habitat for Southwestern Pond Turtle



REGON

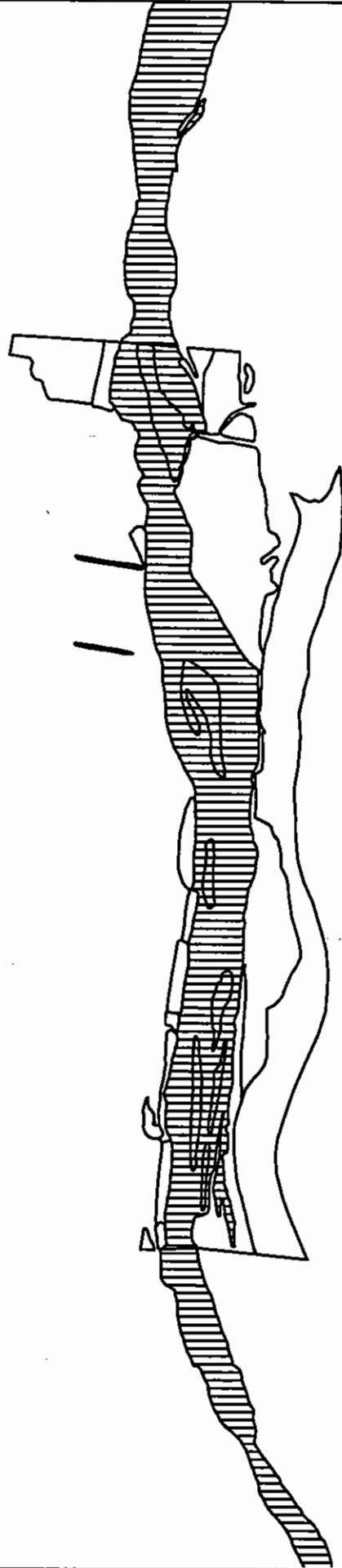


3340 1670 feet 0

Sheet 6  
Ventura County

# Distribution of Potential Habitat for Southwestern Pond Turtle





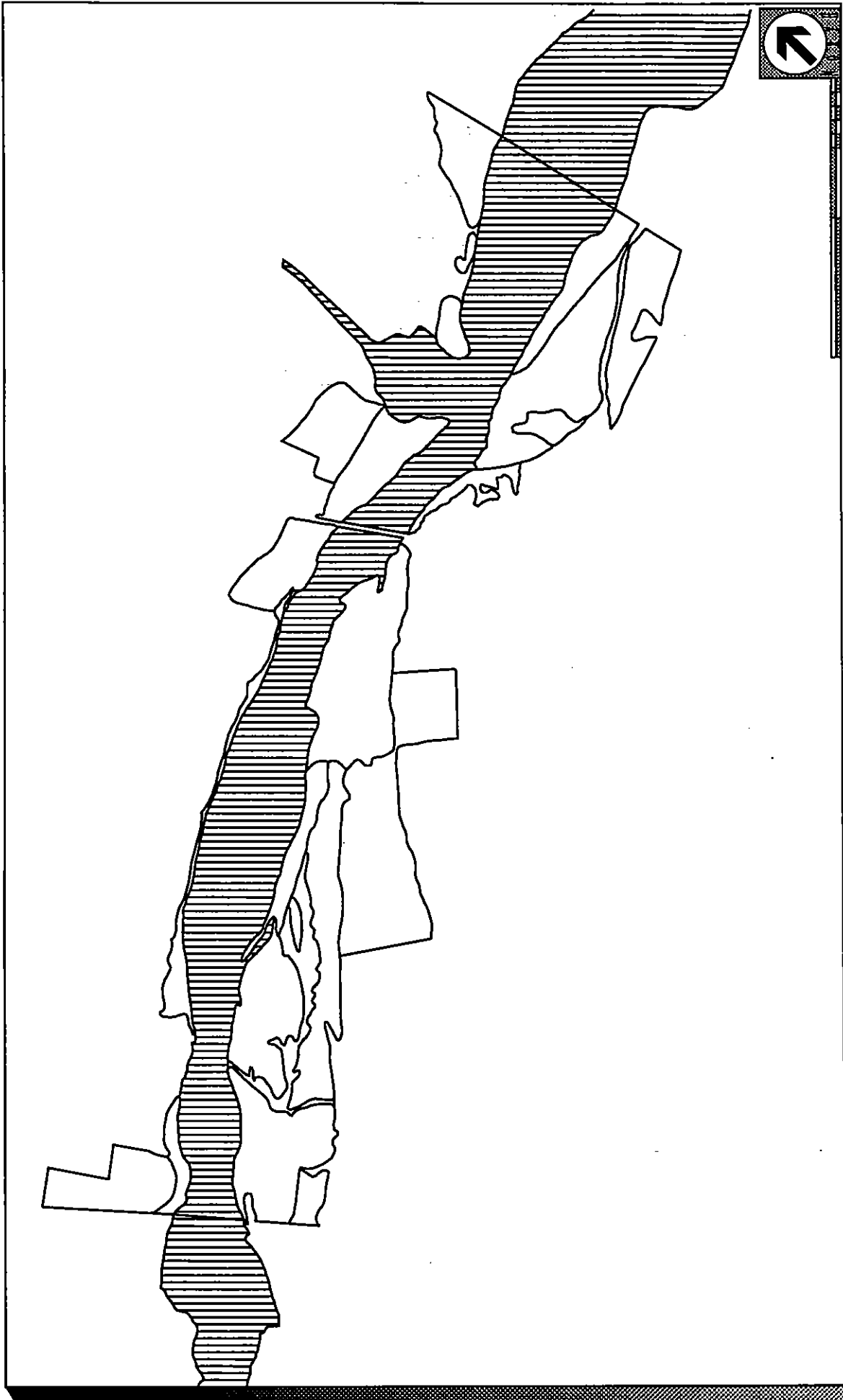
3540 1770 feet 0

Sheet 7  
Ventura County

# Distribution of Potential Habitat for Southwestern Pond Turtle



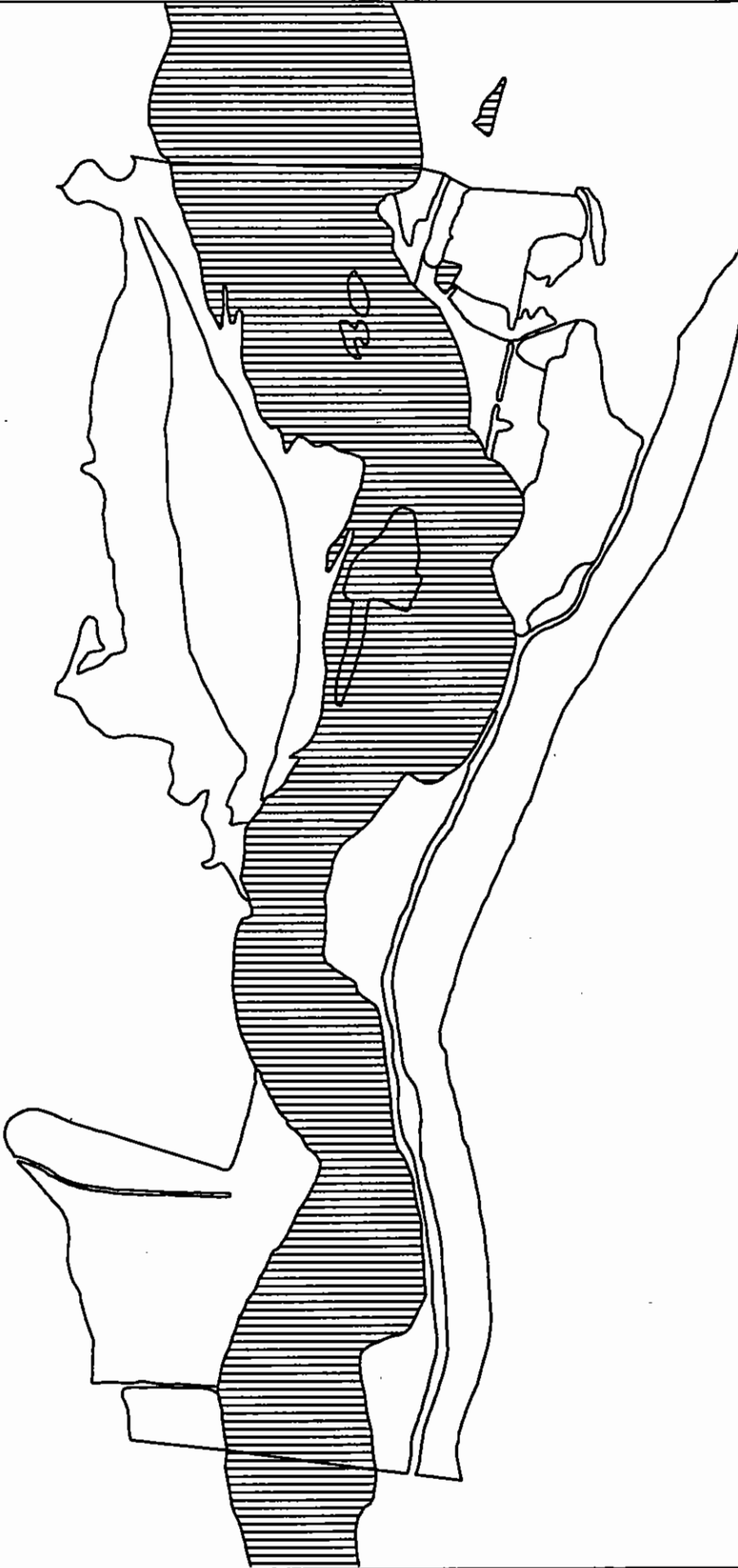
REGON



Sheet 8  
Ventura County

# Distribution of Potential Habitat for Southwestern Pond Turtle



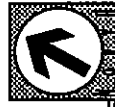
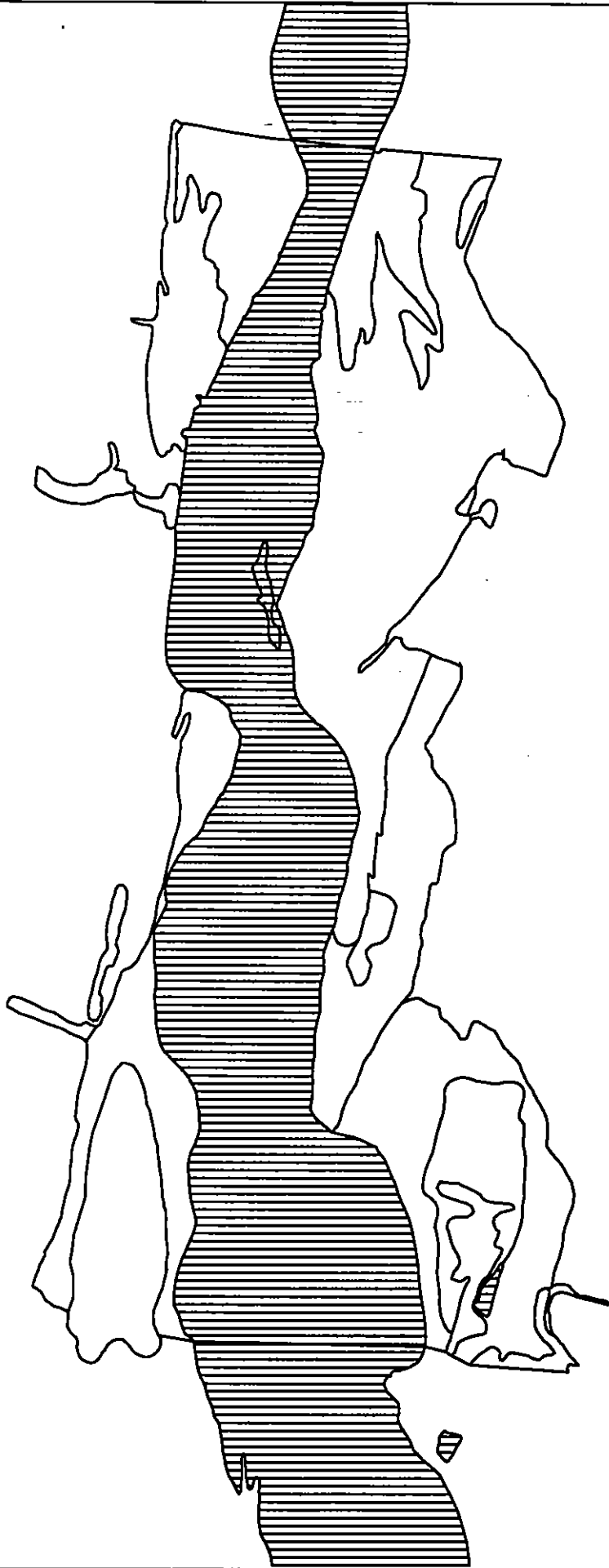


Sheet 9  
Ventura County

# Distribution of Potential Habitat for Southwestern Pond Turtle



RECON

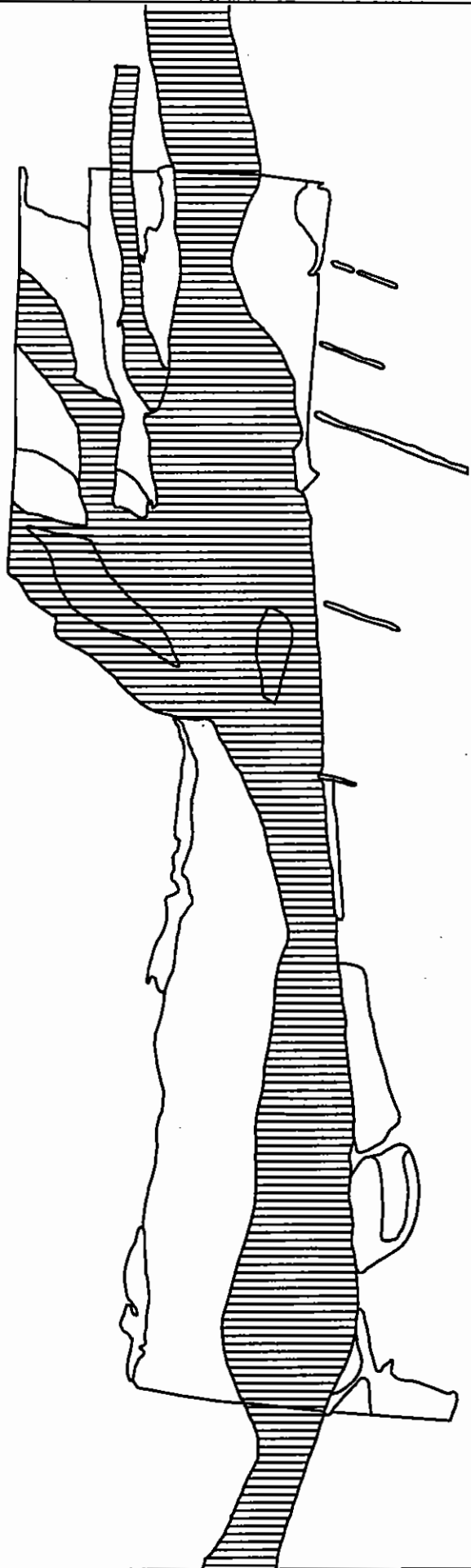


0 feet 1410 2820

Sheet 10  
Ventura County

# Distribution of Potential Habitat for Southwestern Pond Turtle





2860 1430 feet 0

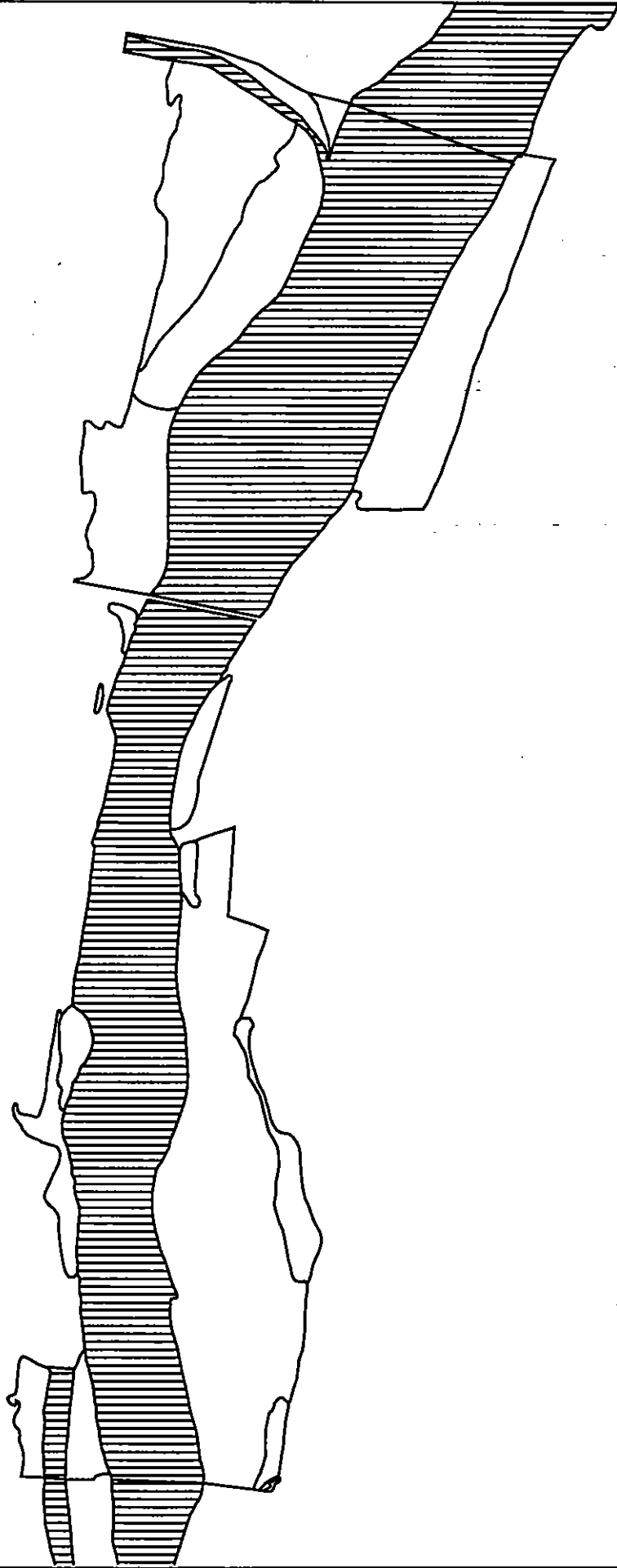
Sheet 11  
Ventura County

# Distribution of Potential Habitat for Southwestern Pond Turtle



REGON



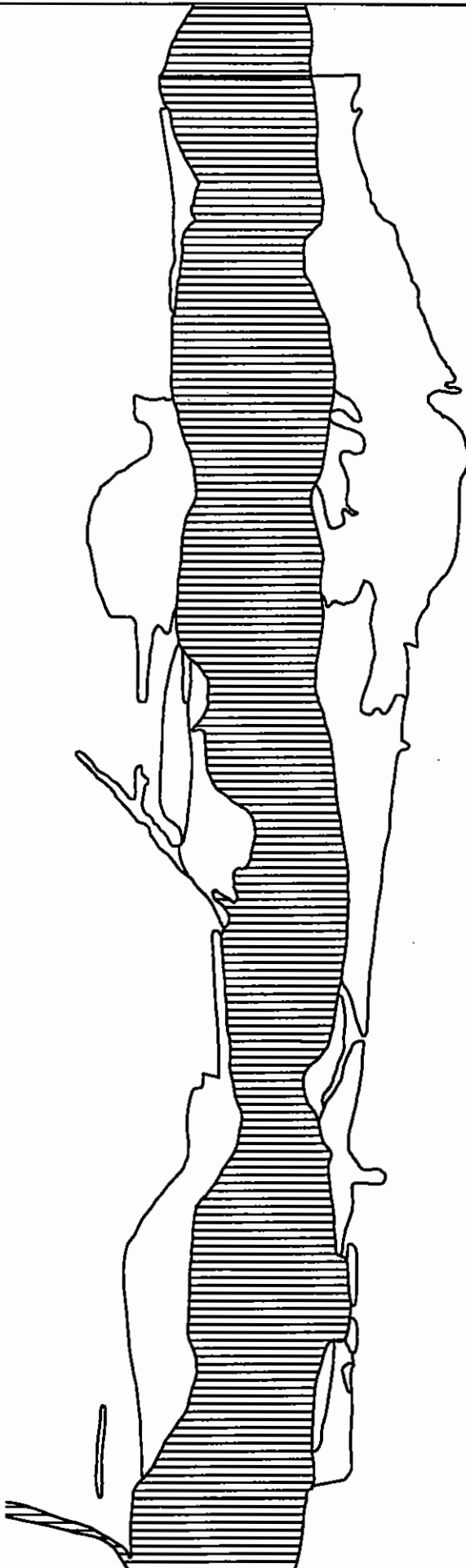


0 feet 1330 2660

Sheet 12  
Ventura County

# Distribution of Potential Habitat for Southwestern Pond Turtle





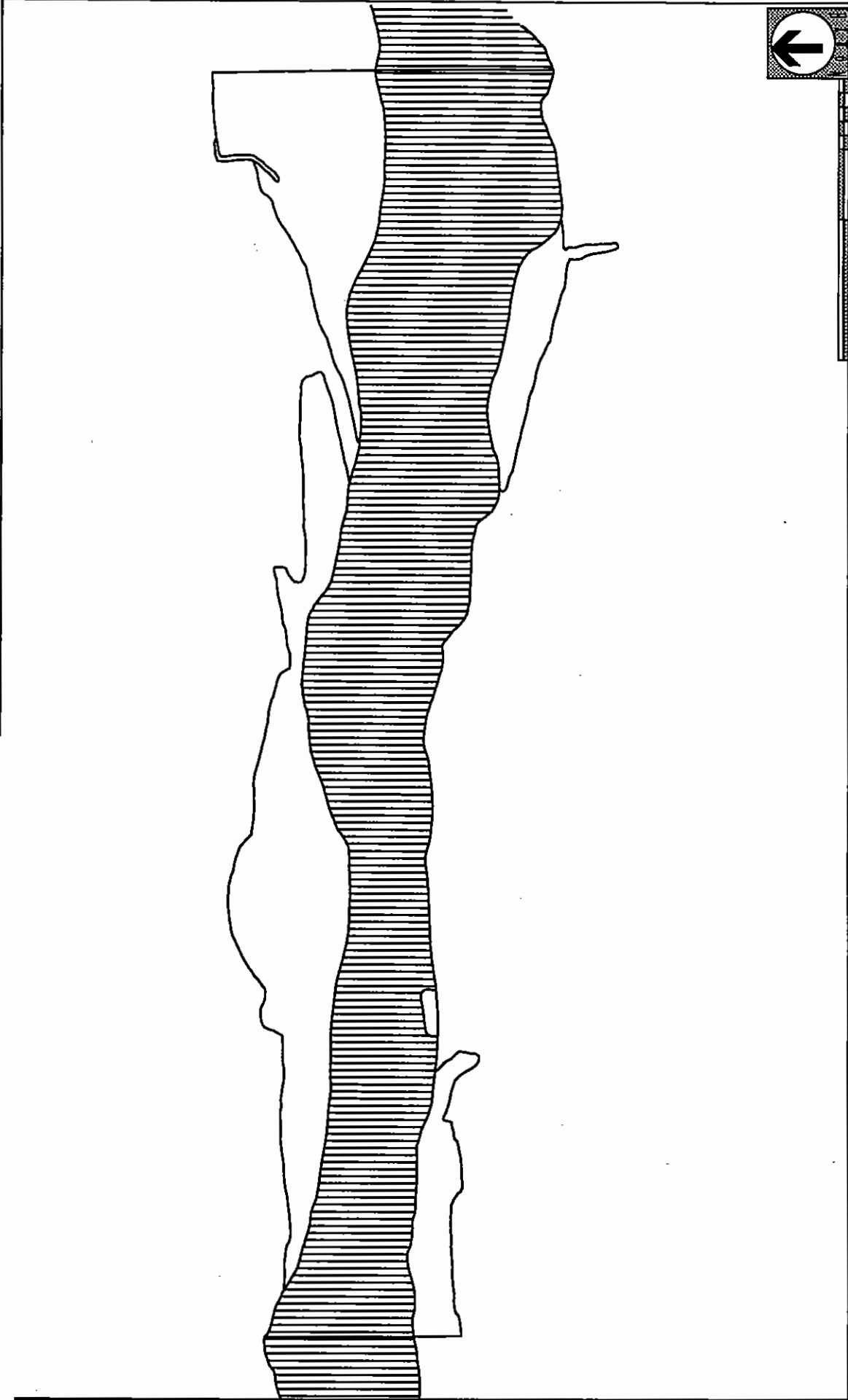
0 feet 1330 2660

Sheet 13  
Ventura County

# Distribution of Potential Habitat for Southwestern Pond Turtle



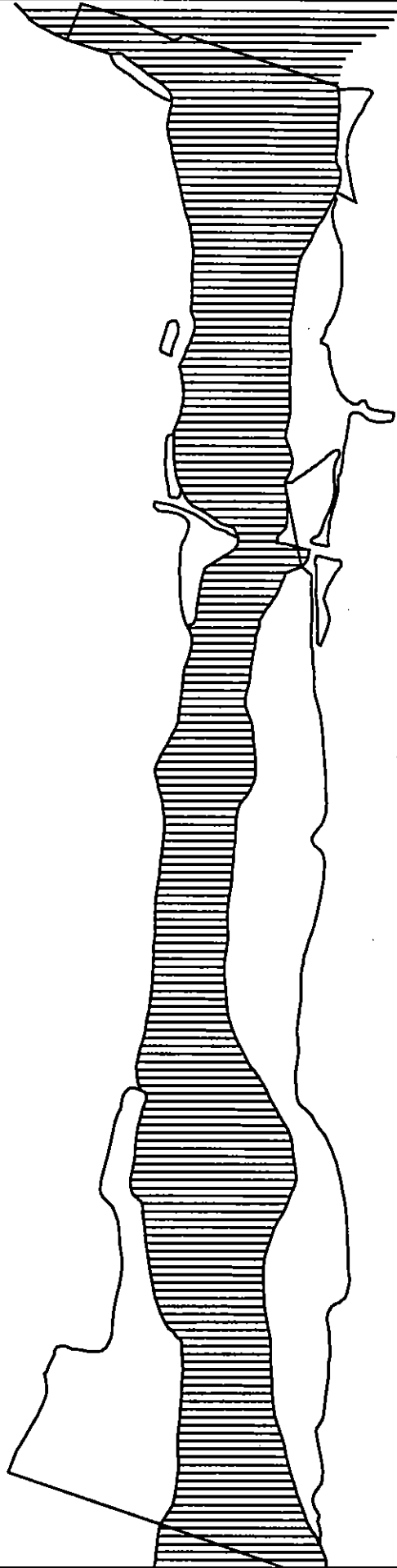
REGON



Sheet 14  
Ventura County

# Distribution of Potential Habitat for Southwestern Pond Turtle






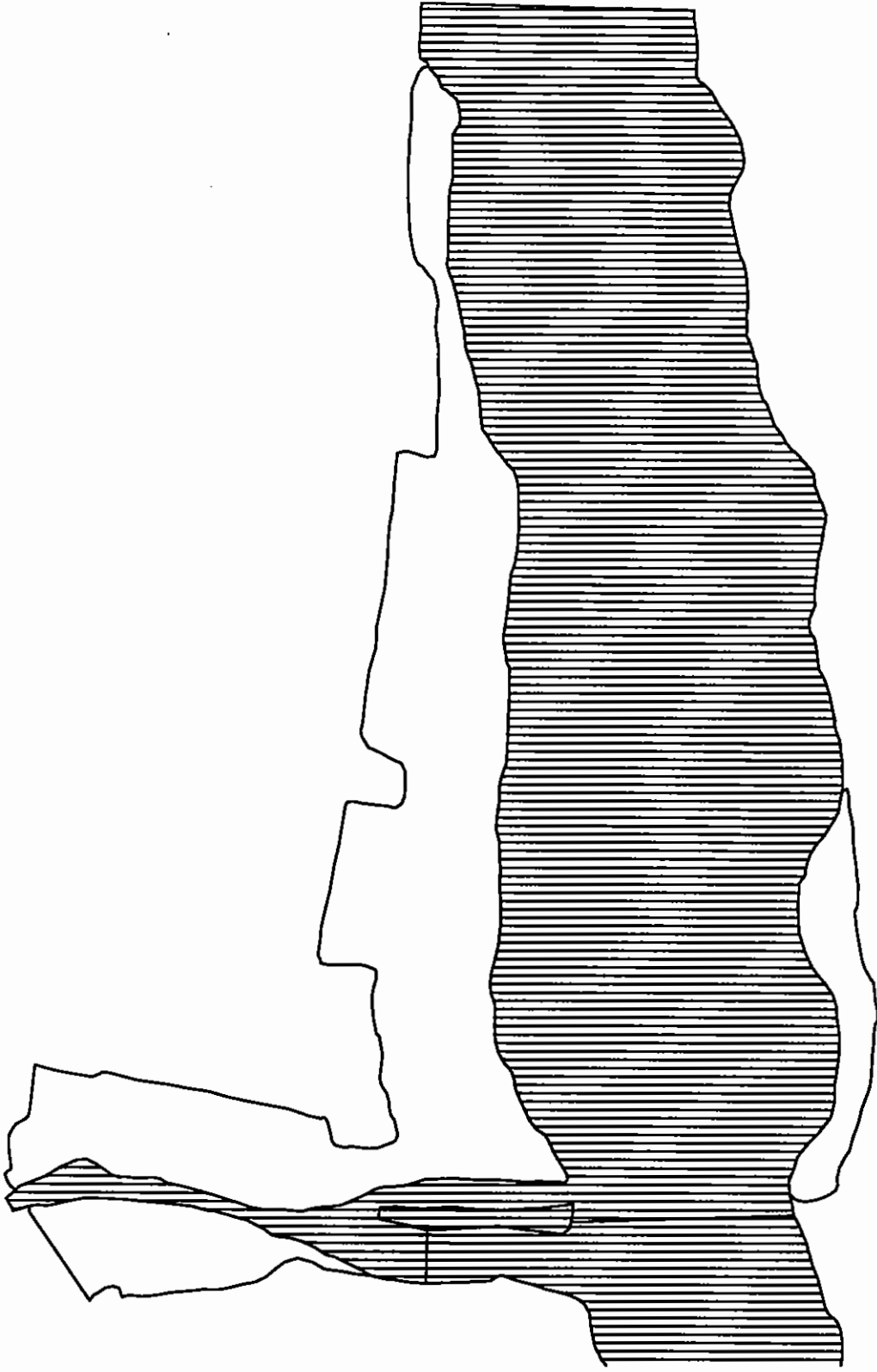
2740 1370 feet 0

Sheet 15  
Ventura County

# Distribution of Potential Habitat for Southwestern Pond Turtle



REC-0N




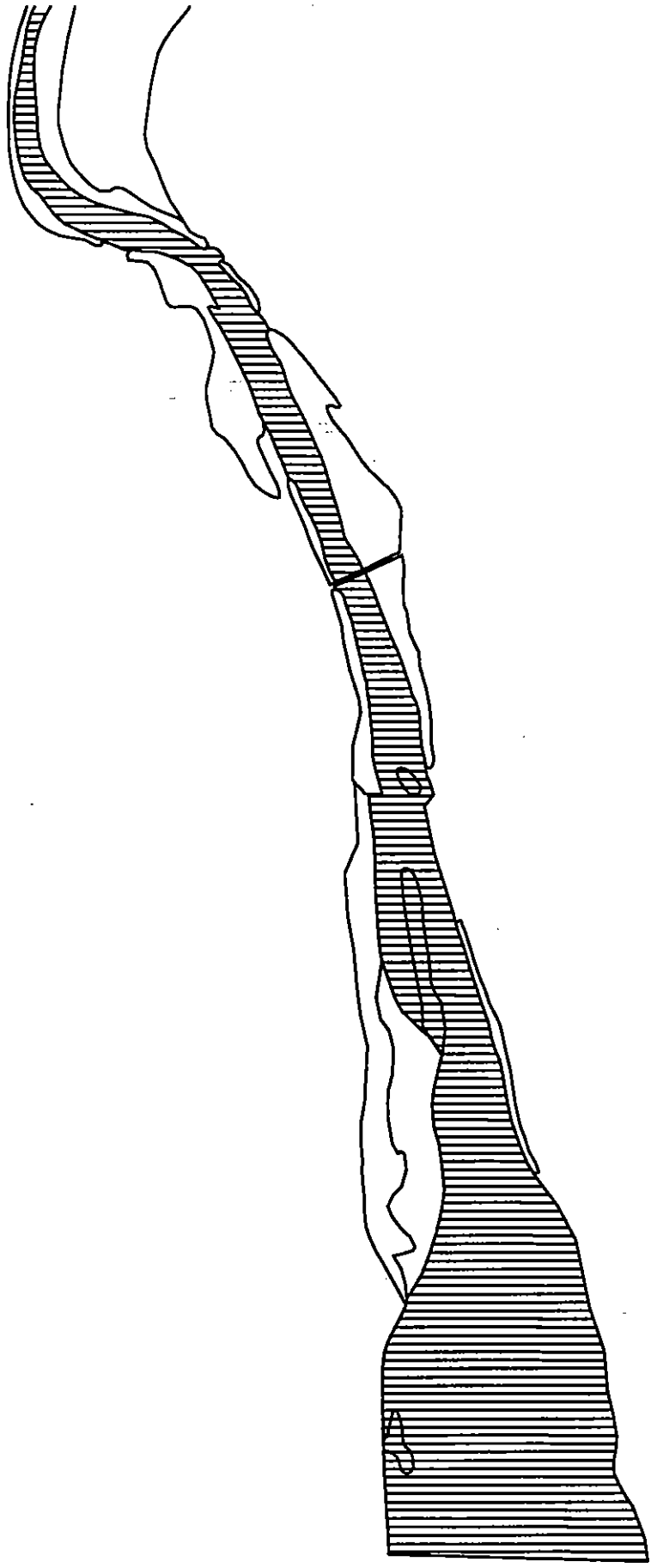
0 1060 2120 feet

Sheet 16  
Ventura County

# Distribution of Potential Habitat for Southwestern Pond Turtle



REGON



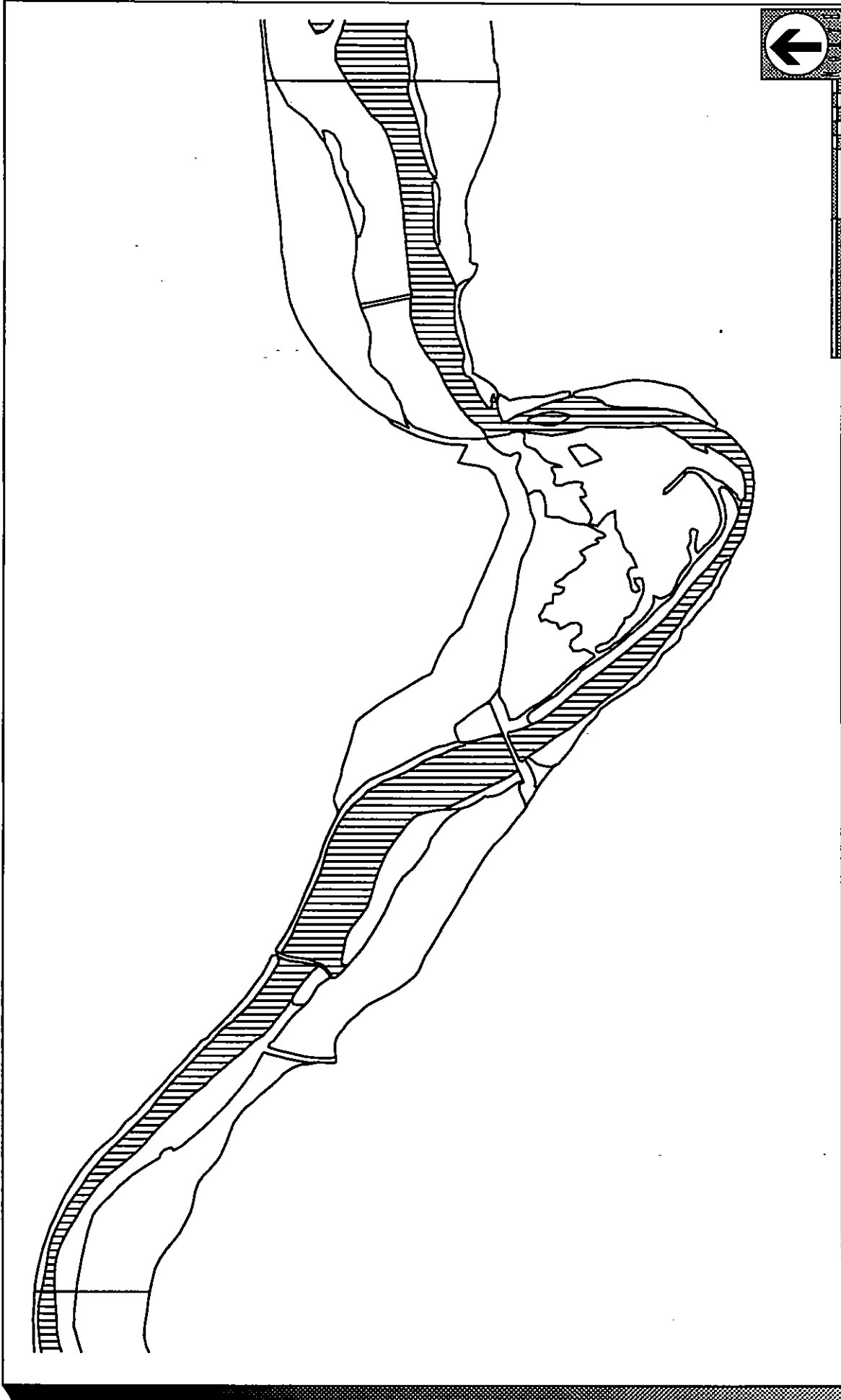
2220 1110 feet 0

Sheet 1  
Newhall Ranch

# Distribution of Potential Habitat for Southwestern Pond Turtle



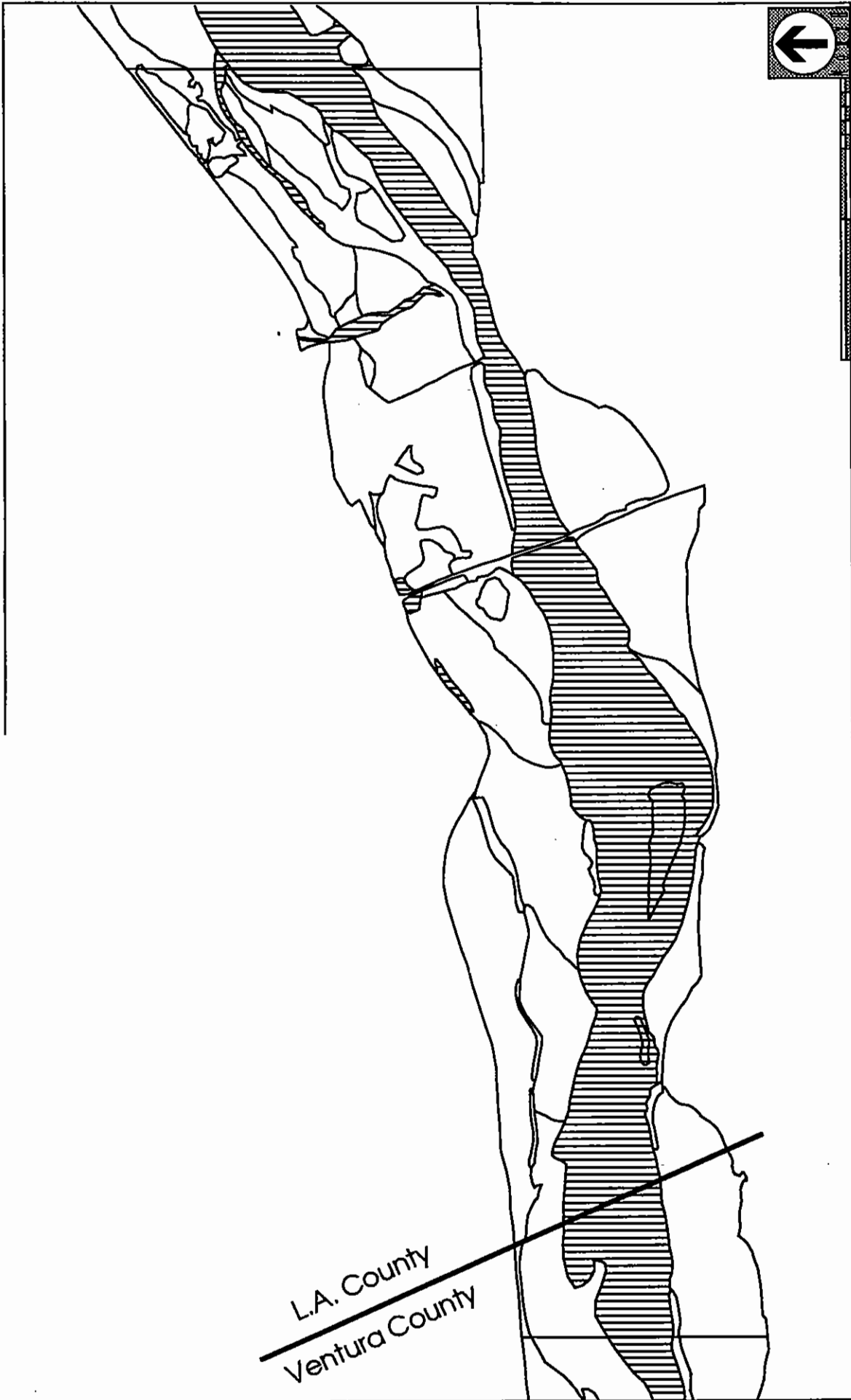
REC-00N



Sheet 2  
Newhall Ranch

### Distribution of Potential Habitat for Southwestern Pond Turtle



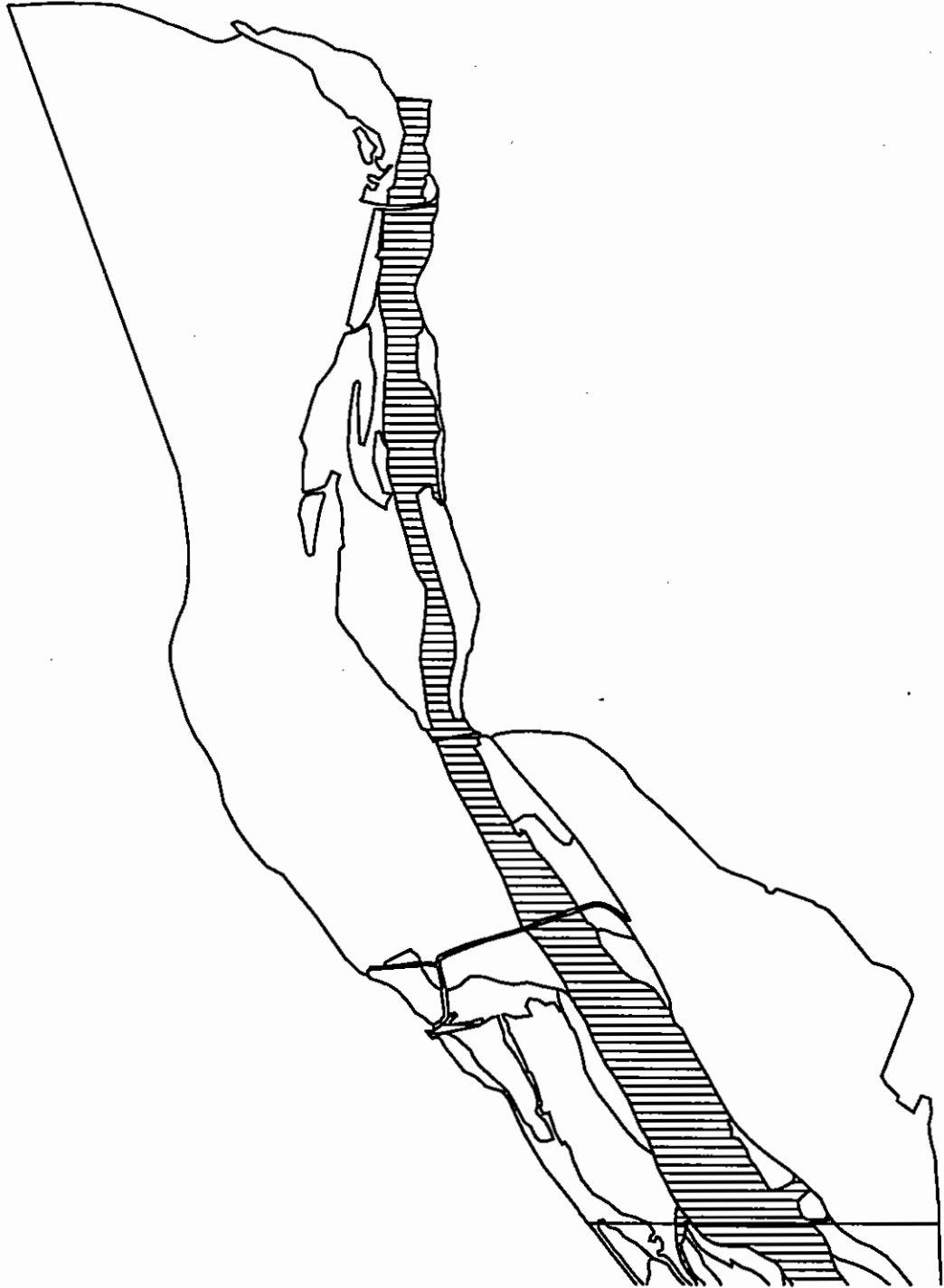


Sheet 3  
Newhall Ranch

### Distribution of Potential Habitat for Southwestern Pond Turtle





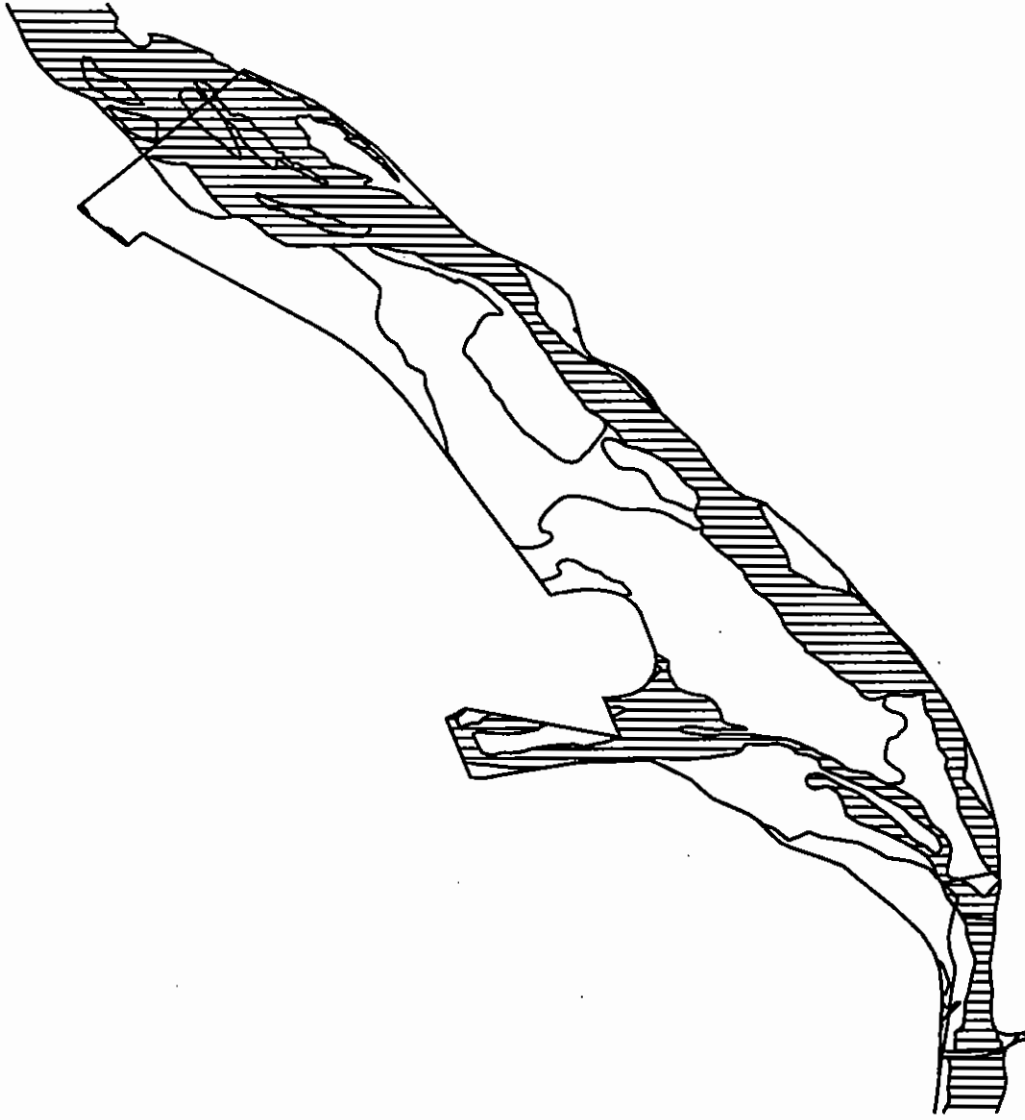


Sheet 4  
Newhall Ranch

# Distribution of Potential Habitat for Southwestern Pond Turtle



REGON



0 1240 2480 feet

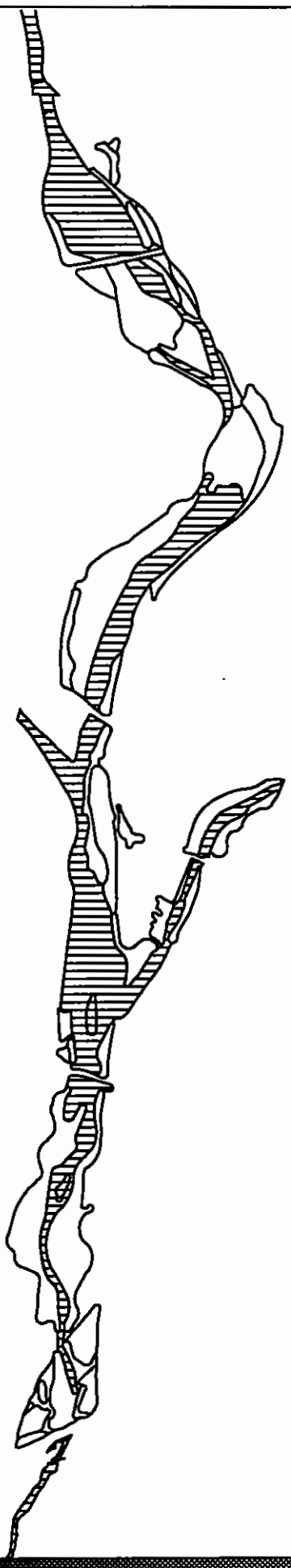
Sheet 5  
Newhall Ranch

### Distribution of Potential Habitat for Southwestern Pond Turtle



REC'D



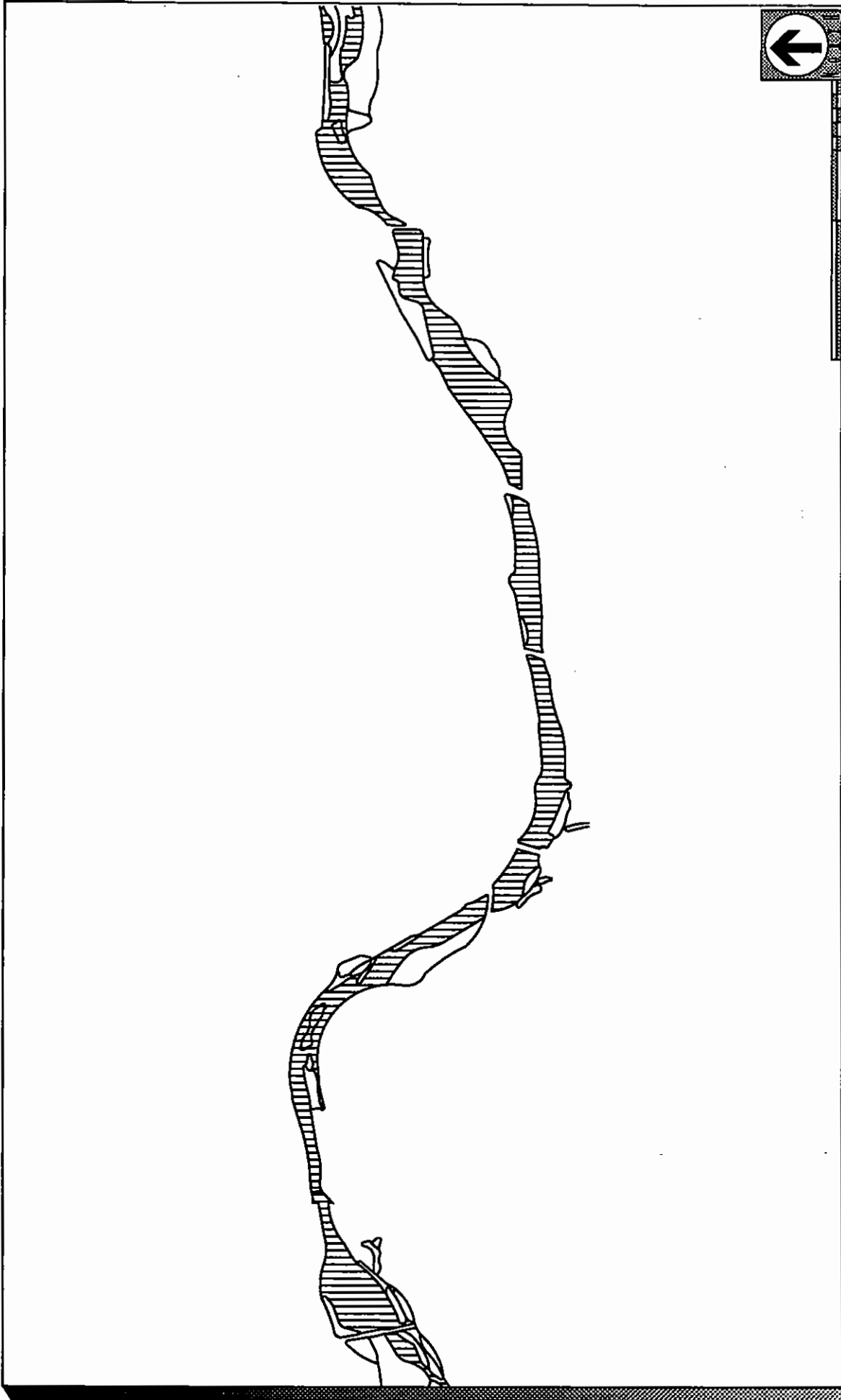


Sheet 1  
Los Angeles County

# Distribution of Potential Habitat for Southwestern Pond Turtle



REC-08

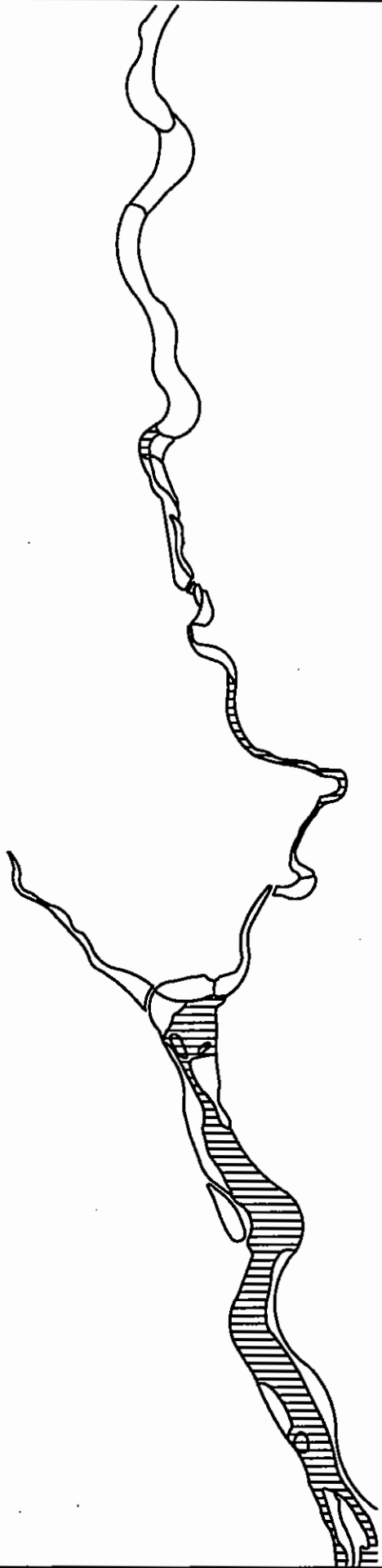


6700 3350 feet 0

Sheet 2  
Los Angeles County

# Distribution of Potential Habitat for Southwestern Pond Turtle





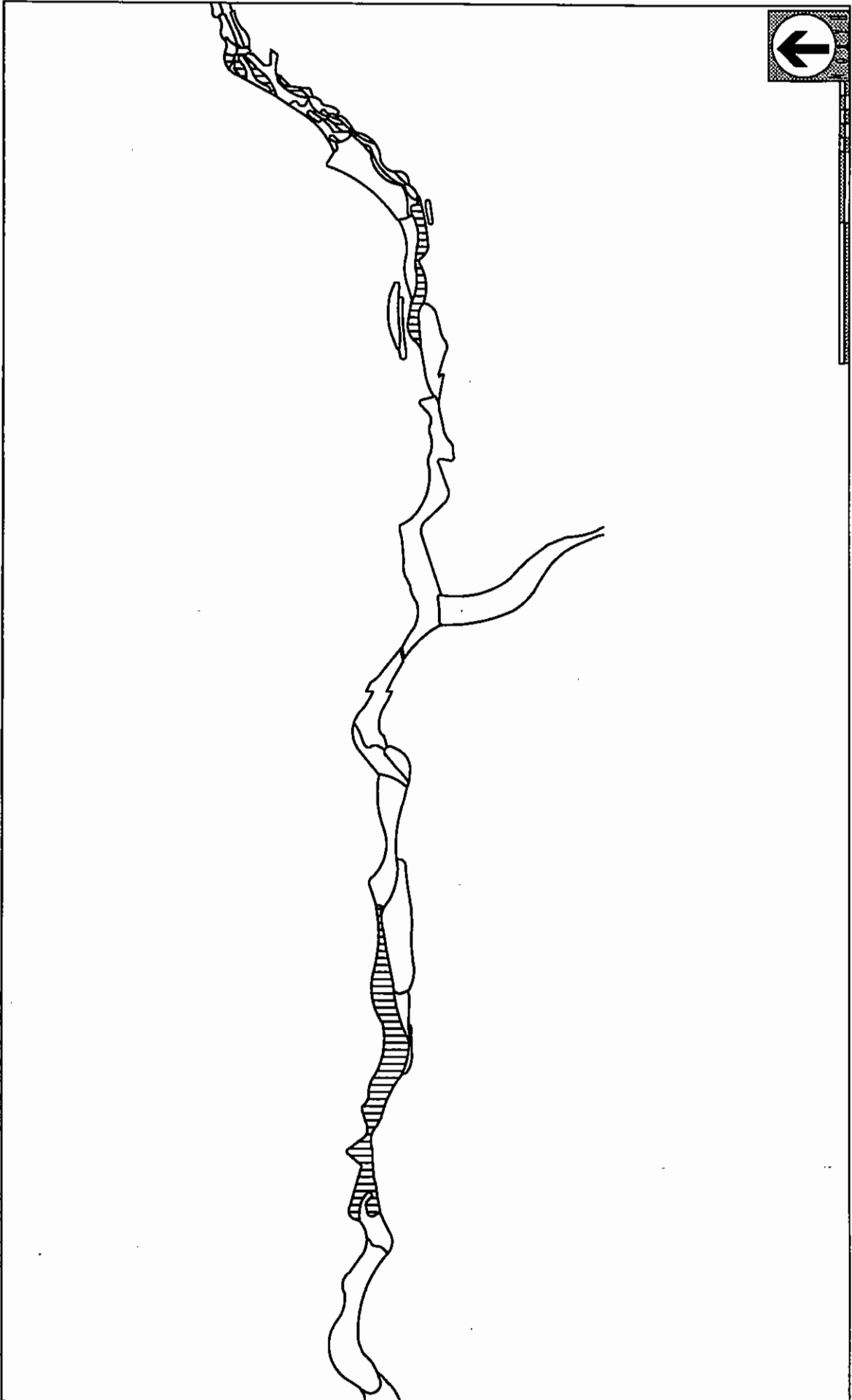
7290 3620 feet 0

Sheet 3  
Los Angeles County

# Distribution of Potential Habitat for Southwestern Pond Turtle



REC-08



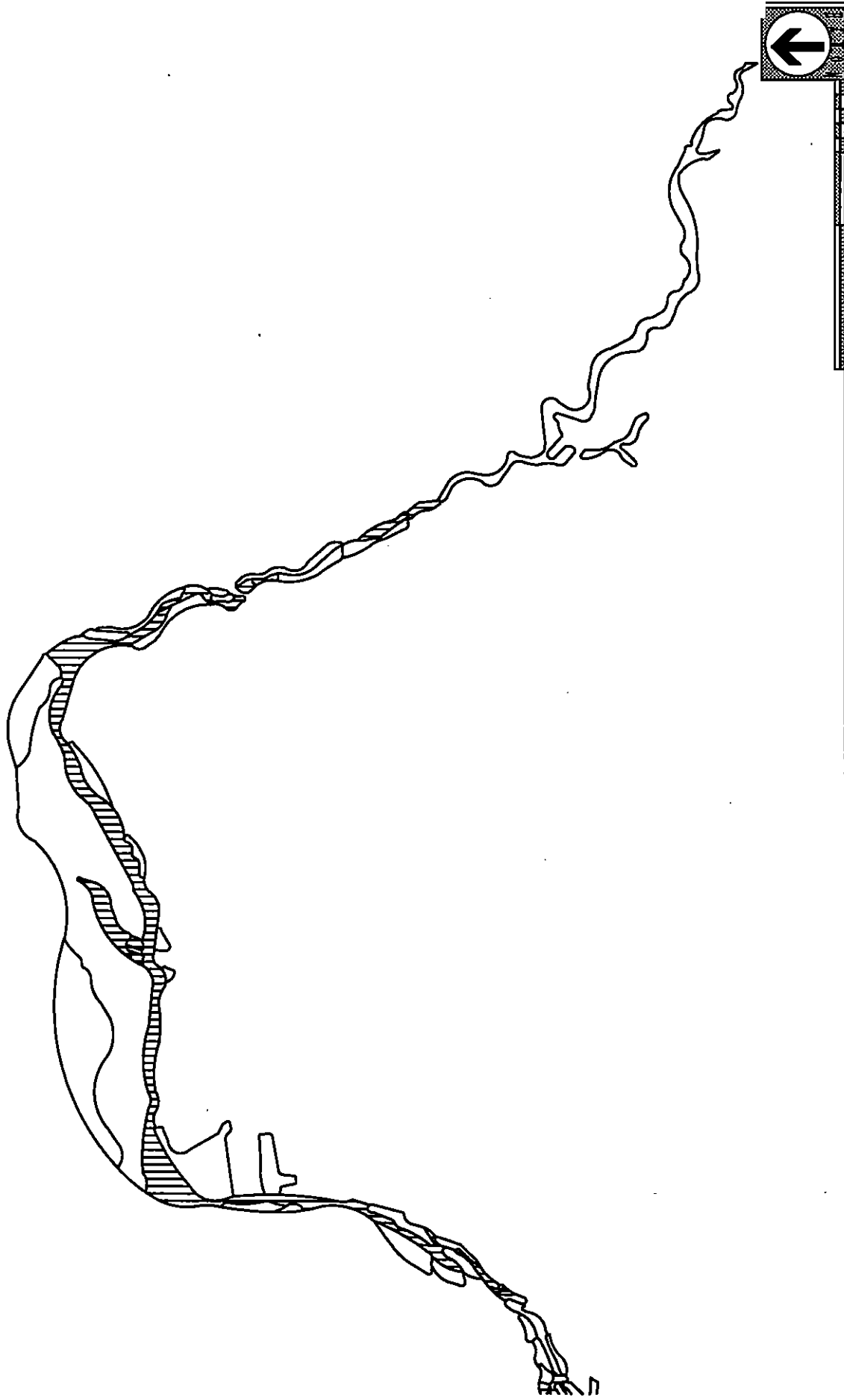
Sheet 4  
Los Angeles County

592  
0  
2960  
feet  
0

### Distribution of Potential Habitat for Southwestern Pond Turtle




REC-08



Sheet 5  
Los Angeles County

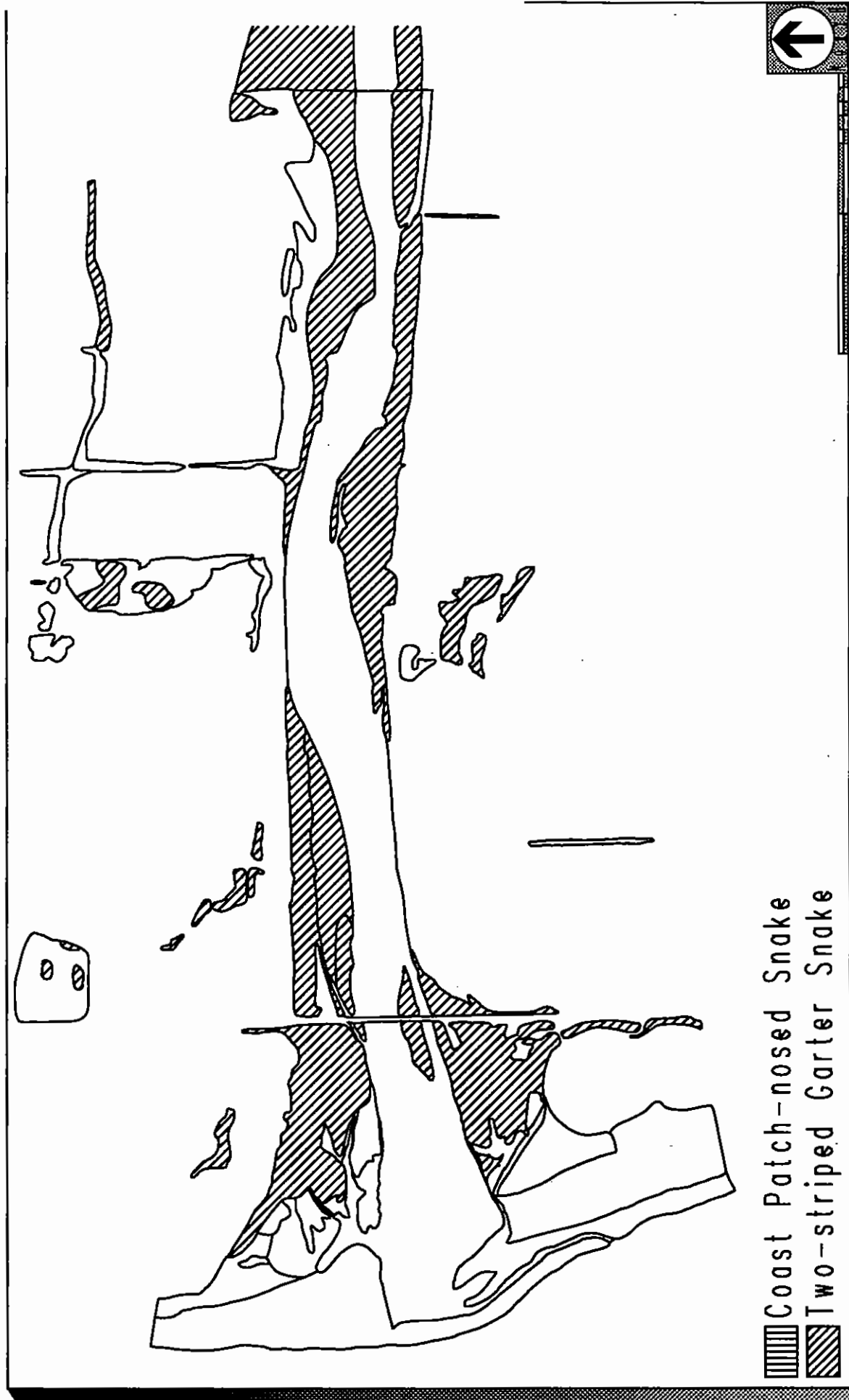
# Distribution of Potential Habitat for Southwestern Pond Turtle

5480 2740 feet 0



REC-08

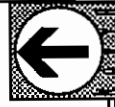




- ▨ Coast Patch-nosed Snake
- ▩ Two-striped Garter Snake

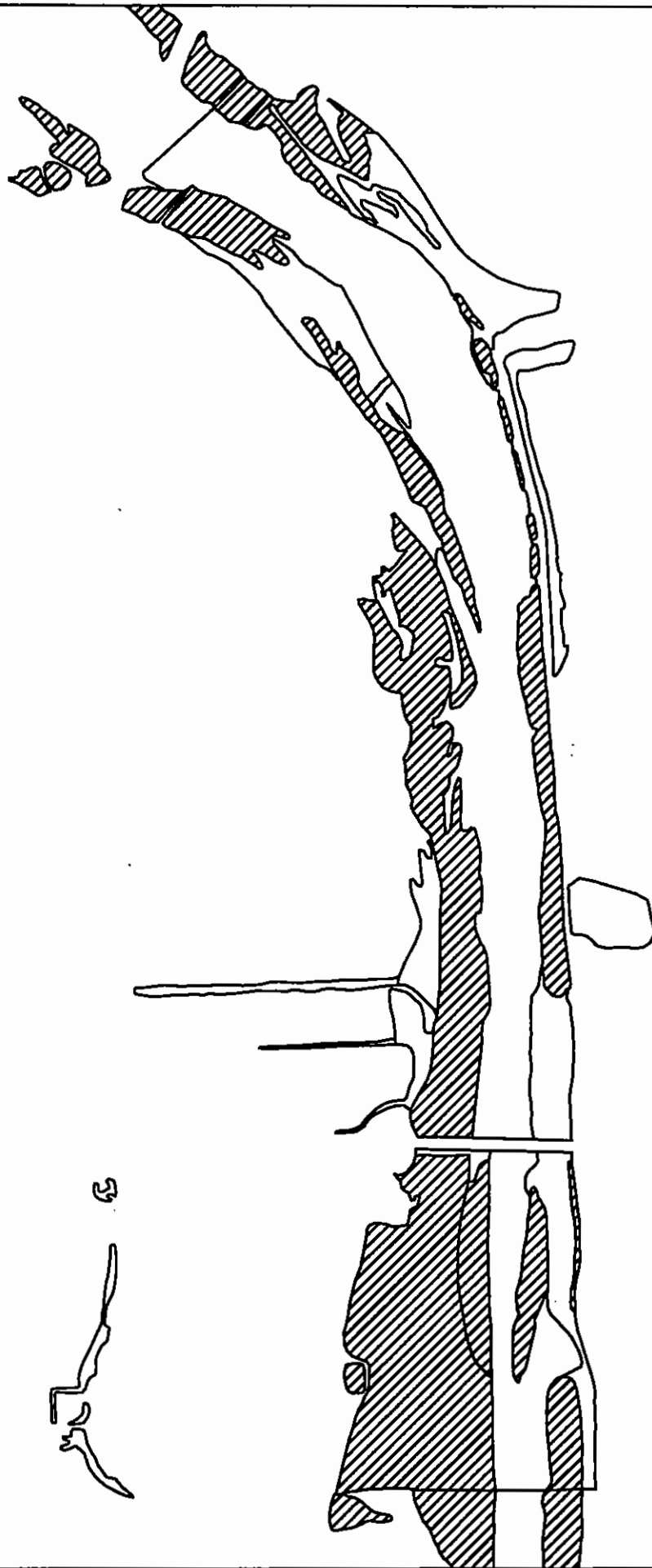
Sheet 1  
Ventura County

1800 900 feet 0



Distribution of Potential Habitat for Sensitive Snake Species





Two-striped Garter Snake

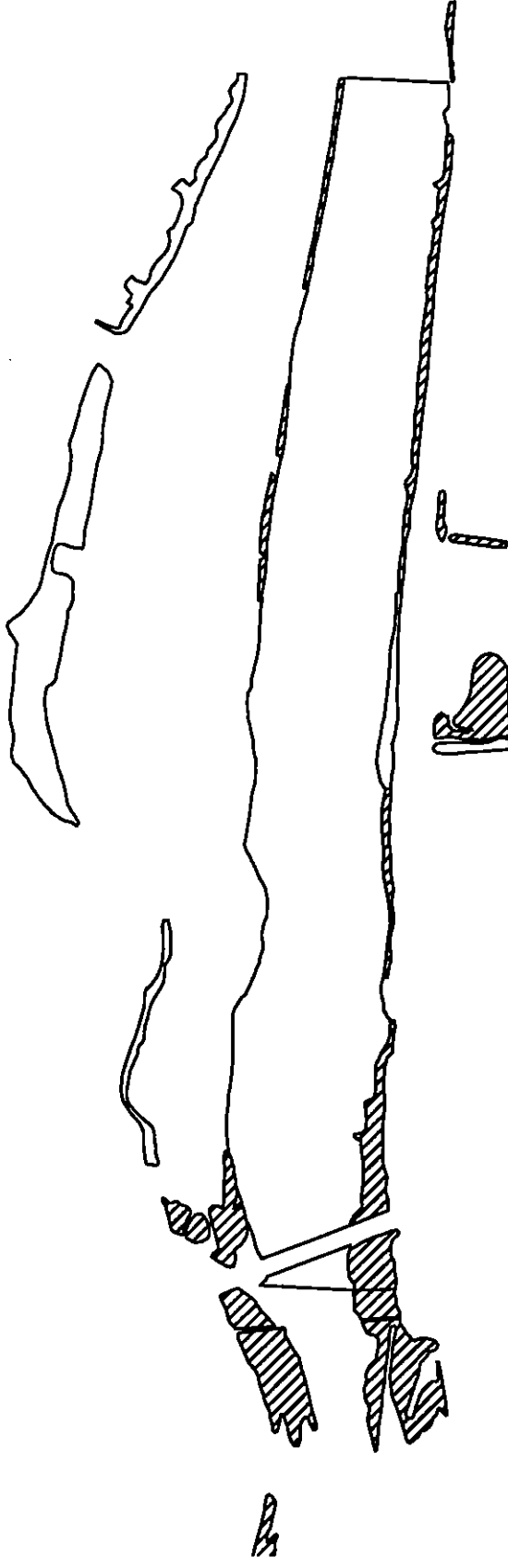
Sheet 2  
Ventura County

Distribution of Potential Habitat for Sensitive Snake Species



REC'D

California Department of Fish and Wildlife, 2201 S. Street, Suite 200, Sacramento, CA 95834, (916) 227-2300, www.dfw.ca.gov



Two-striped Garter Snake

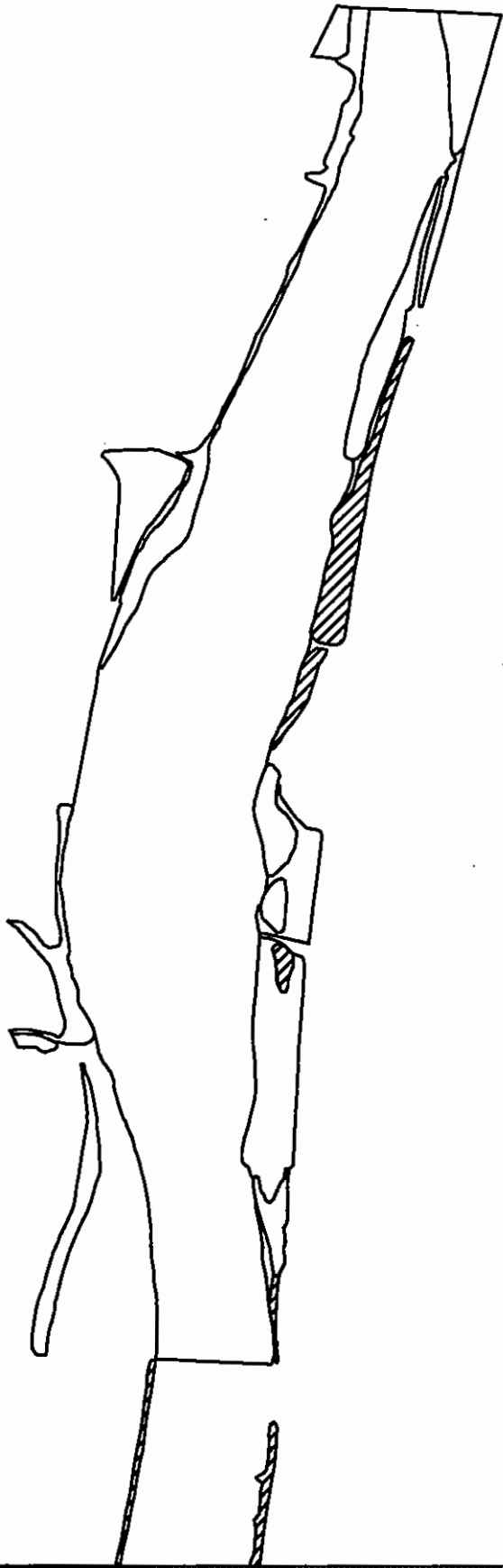
0 1420 2840 feet

Sheet 3  
Ventura County

Distribution of Potential Habitat for Sensitive Snake Species



REC-00



Two-striped Garter Snake

Sheet 4  
Ventura County

### Distribution of Potential Habitat for Sensitive Snake Species



RECON

San Francisco State University, Department of Geography, 1601 Divisadero Street, San Francisco, CA 94142-5080  
Tel: 415.435.5000 ext. 3333 Fax: 415.435.5000 ext. 3333  
http://www.sfsu.edu/~geography/



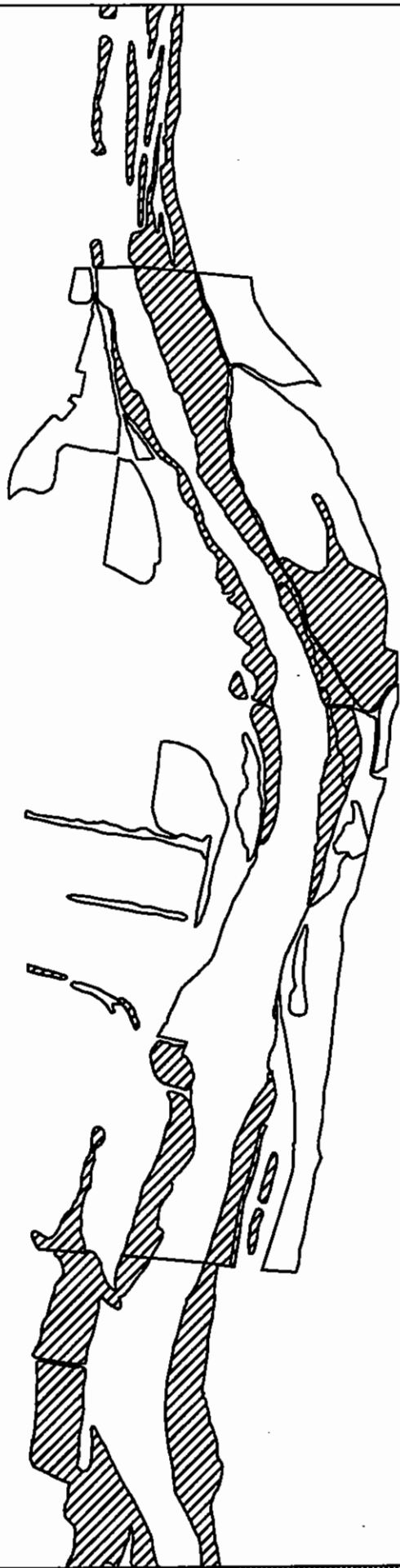
Two-striped Garter Snake

Sheet 5  
Ventura County

3300 1650 feet 0

### Distribution of Potential Habitat for Sensitive Snake Species





Two-striped Garter Snake



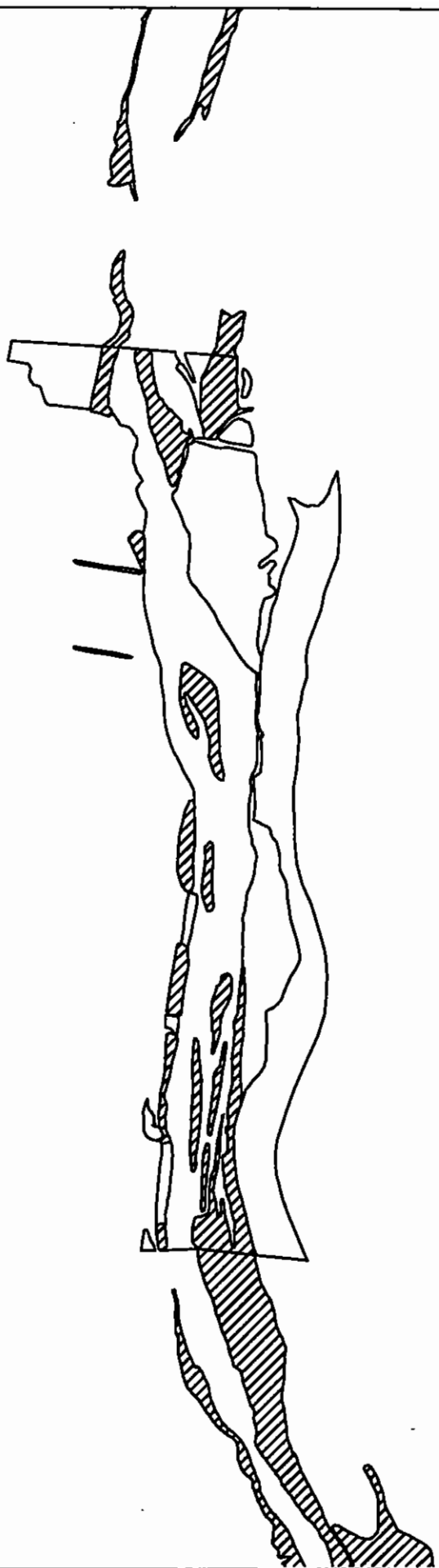
3340 1670 feet 0

Sheet 6  
Ventura County

### Distribution of Potential Habitat for Sensitive Snake Species



REG-08



Two-striped Garter Snake


Sheet 7  
Ventura County

3,540 1,770 feet 0

Distribution of Potential Habitat for Sensitive Snake Species



REC-08

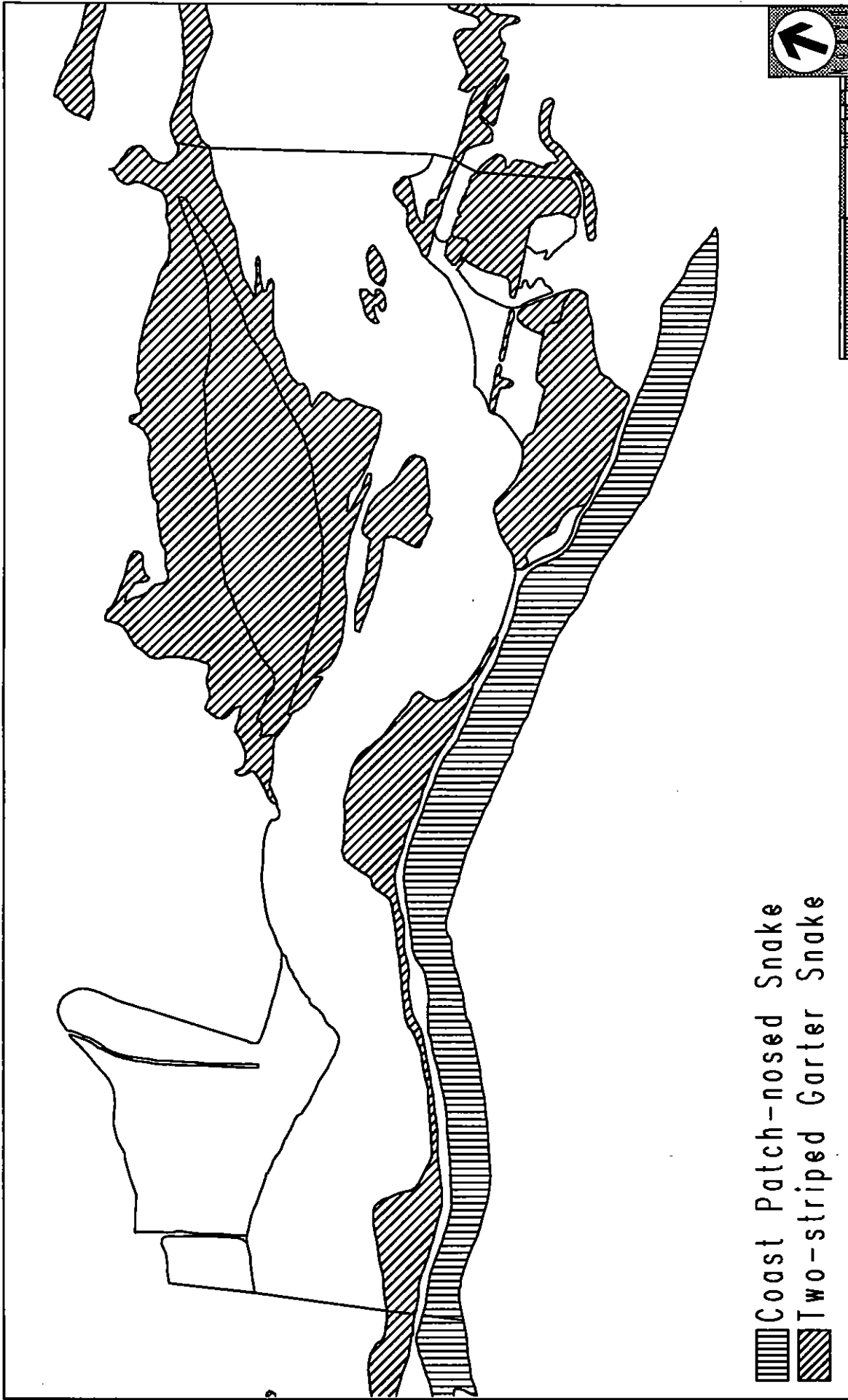


Sheet 8  
 Ventura County

Distribution of Potential Habitat for Sensitive Snake Species



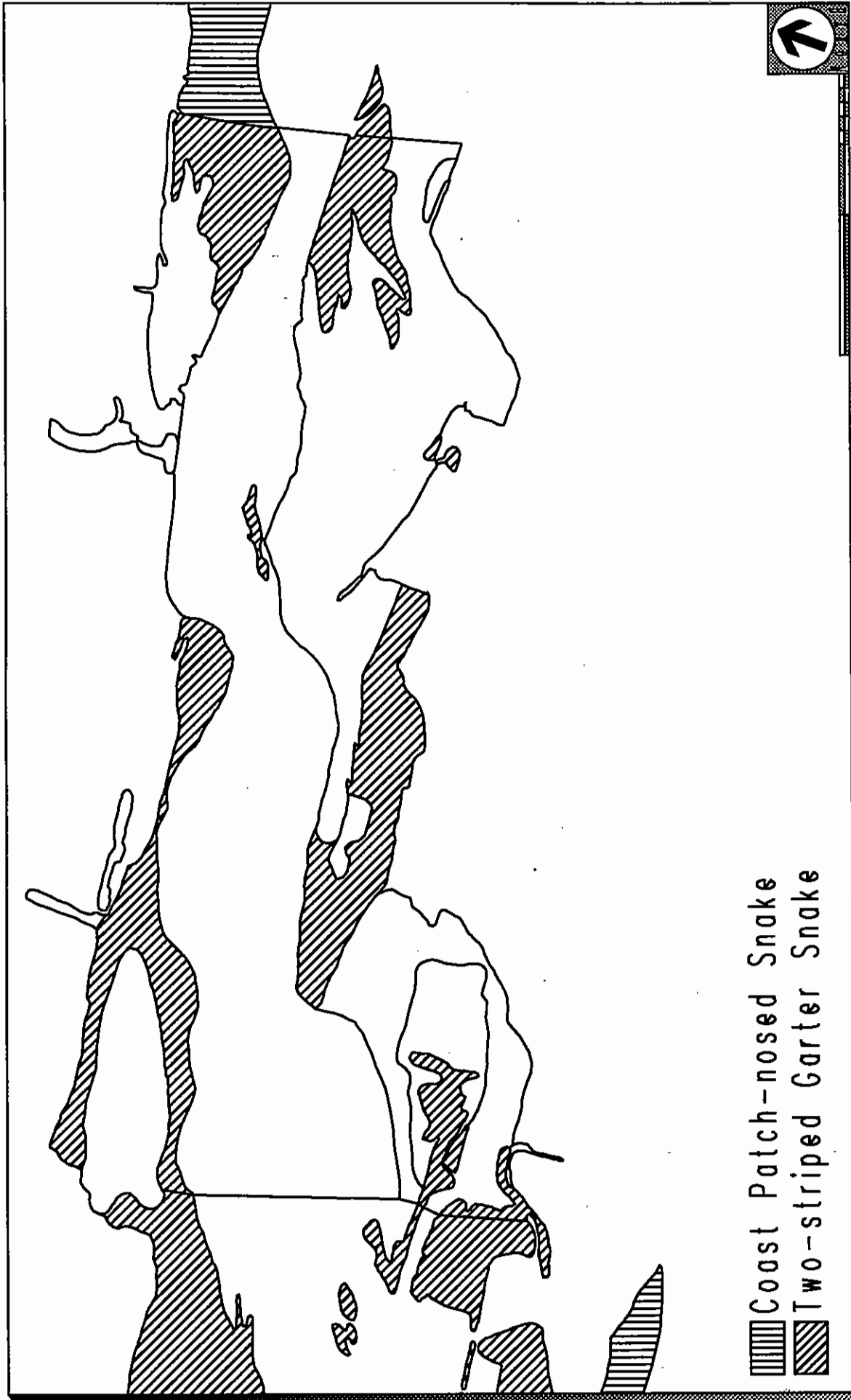




Sheet 9  
 Ventura County

Distribution of Potential Habitat for Sensitive Snake Species



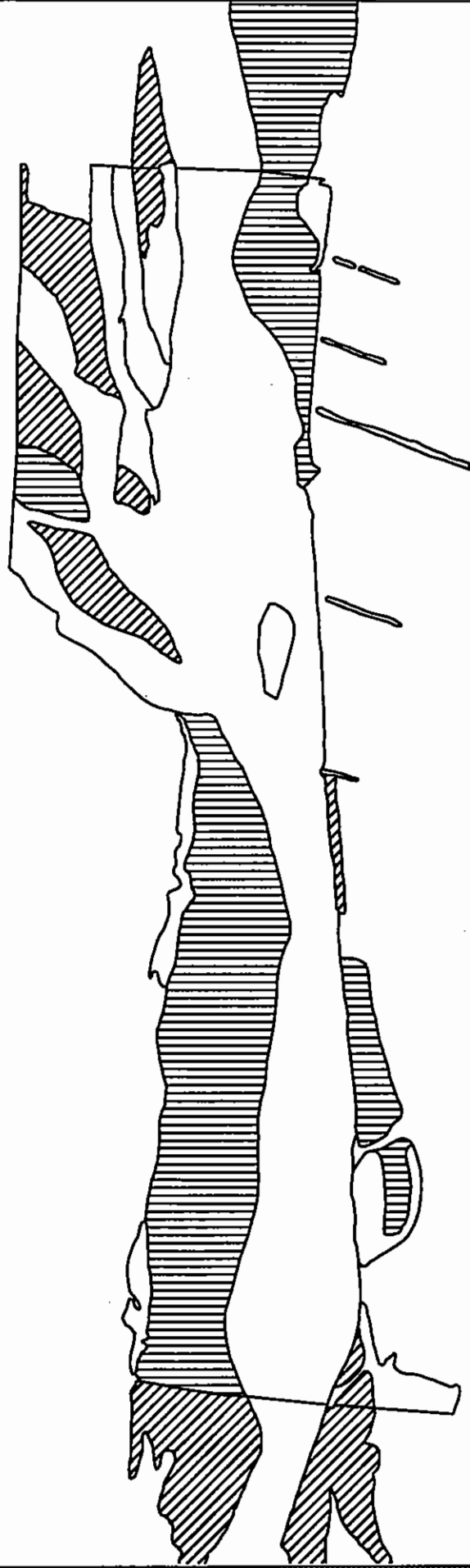




Sheet 10  
 Ventura County

Distribution of Potential Habitat for Sensitive Snake Species



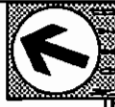
REGION



-  Coast Patch-nosed Snake
-  Two-striped Garter Snake

Sheet 11  
Ventura County

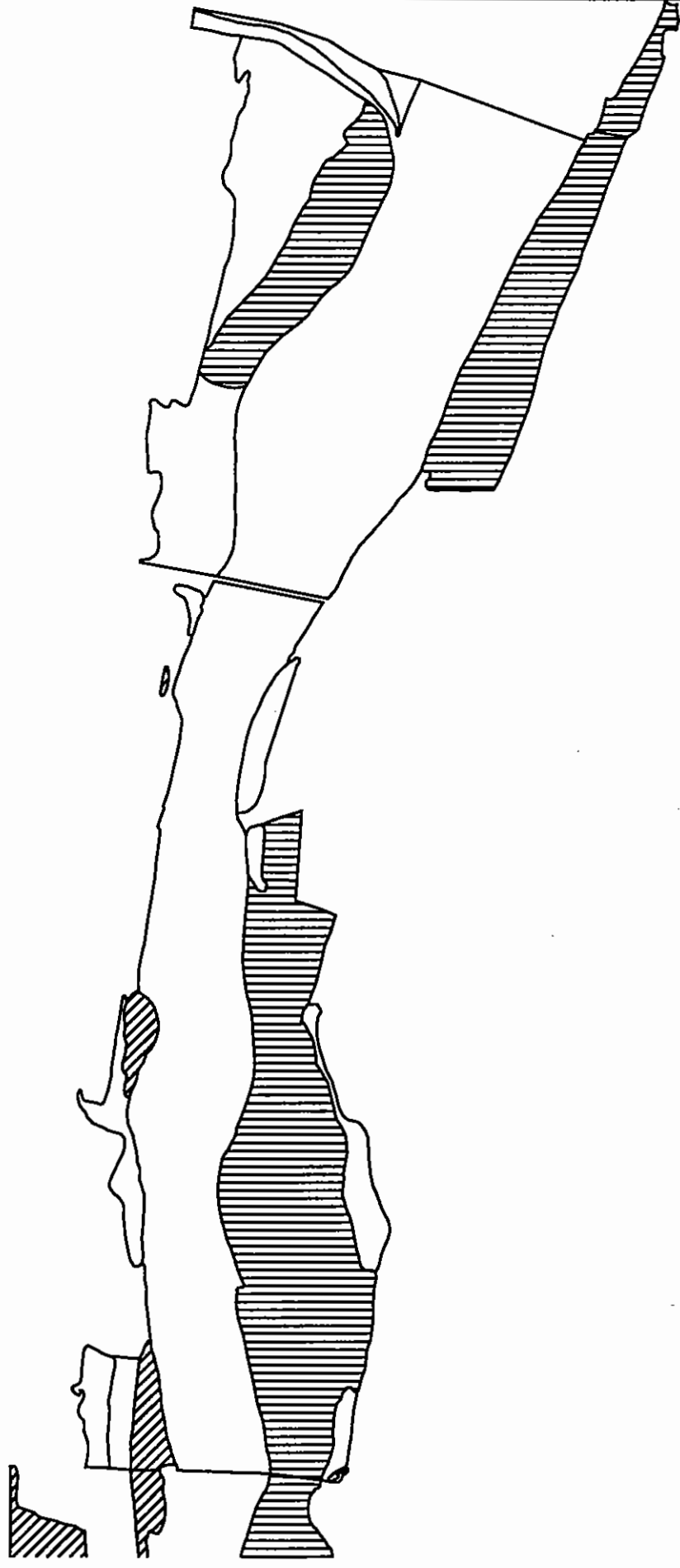
2860 1430 feet 0





## Distribution of Potential Habitat for Sensitive Snake Species



REG-001





 Coast Patch-nosed Snake  
 Two-striped Garter Snake

Sheet 12  
 Ventura County

2660      1330      feet      0

Distribution of Potential Habitat for Sensitive Snake Species



-  Coast Patch-nosed Snake
-  Two-striped Garter Snake



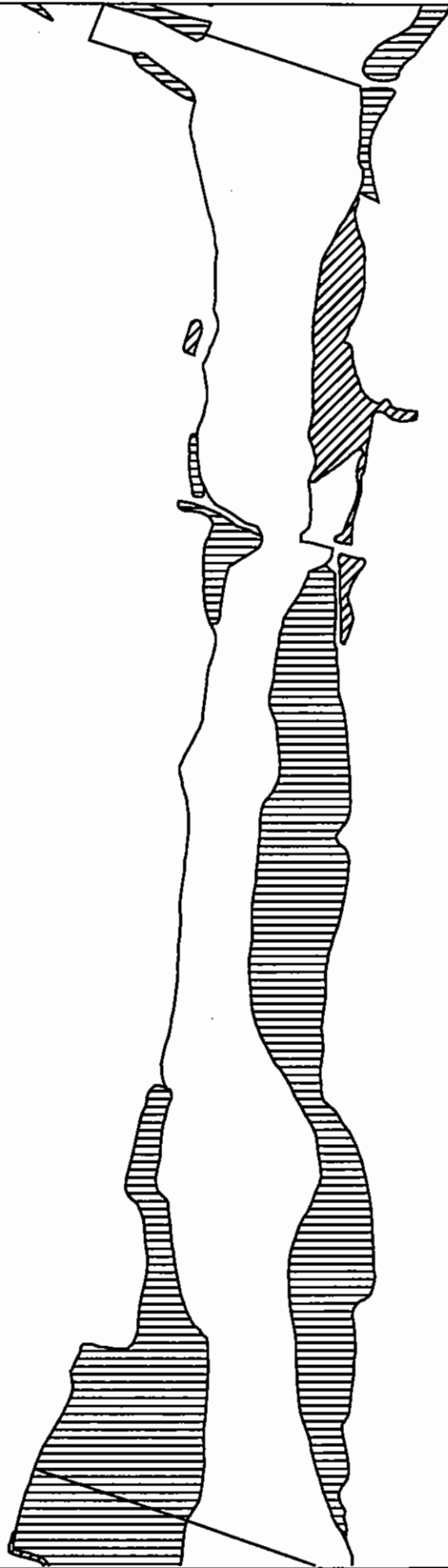
0 1330 2660 feet

Sheet 13  
Ventura County

Distribution of Potential Habitat for Sensitive Snake Species







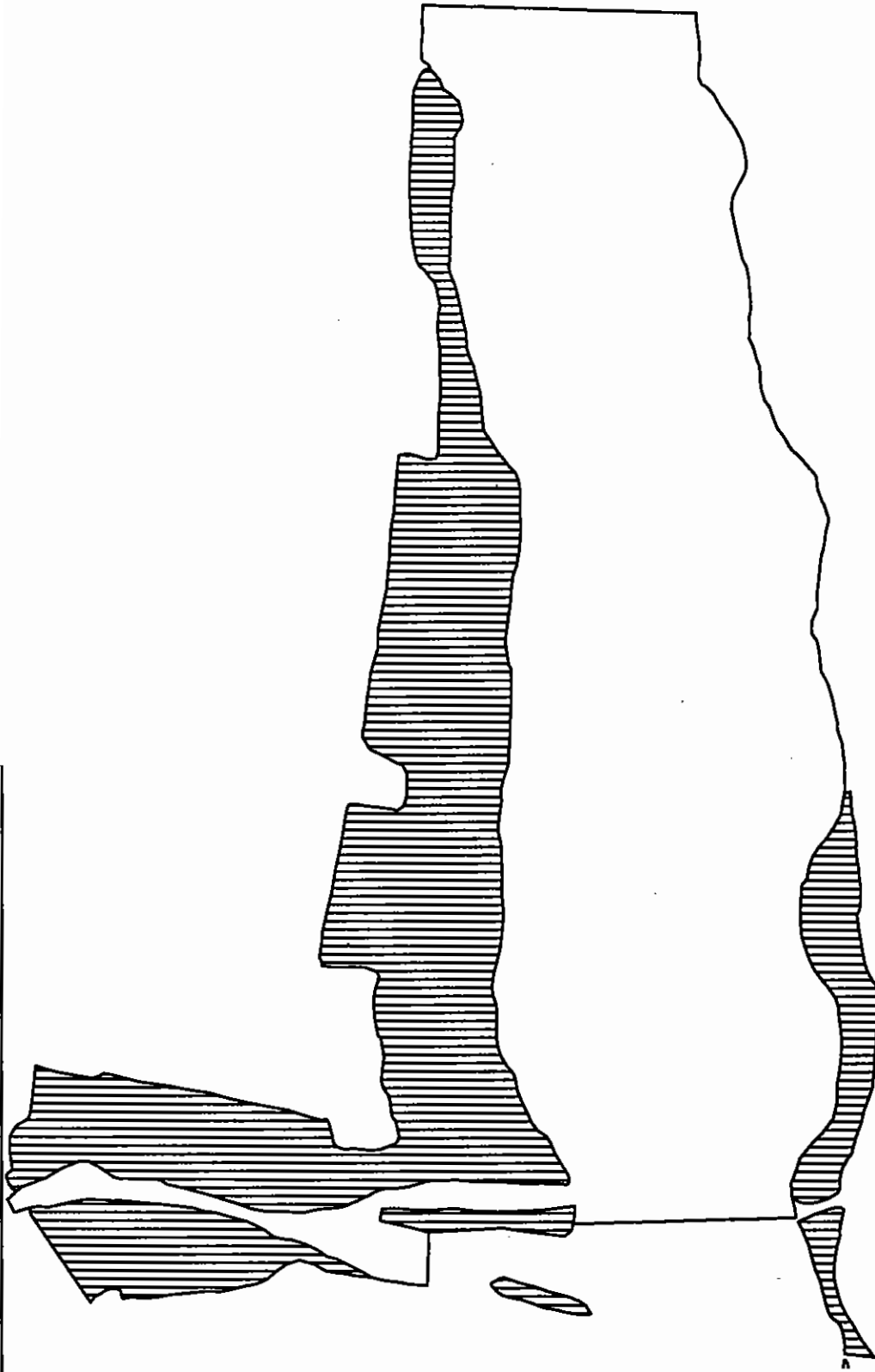
Coast Patch-nosed Snake  
Two-striped Garter Snake

2740 1370 feet 0

Sheet 15  
Ventura County

### Distribution of Potential Habitat for Sensitive Snake Species





Coast Patch-nosed Snake

Sheet 16  
Ventura County

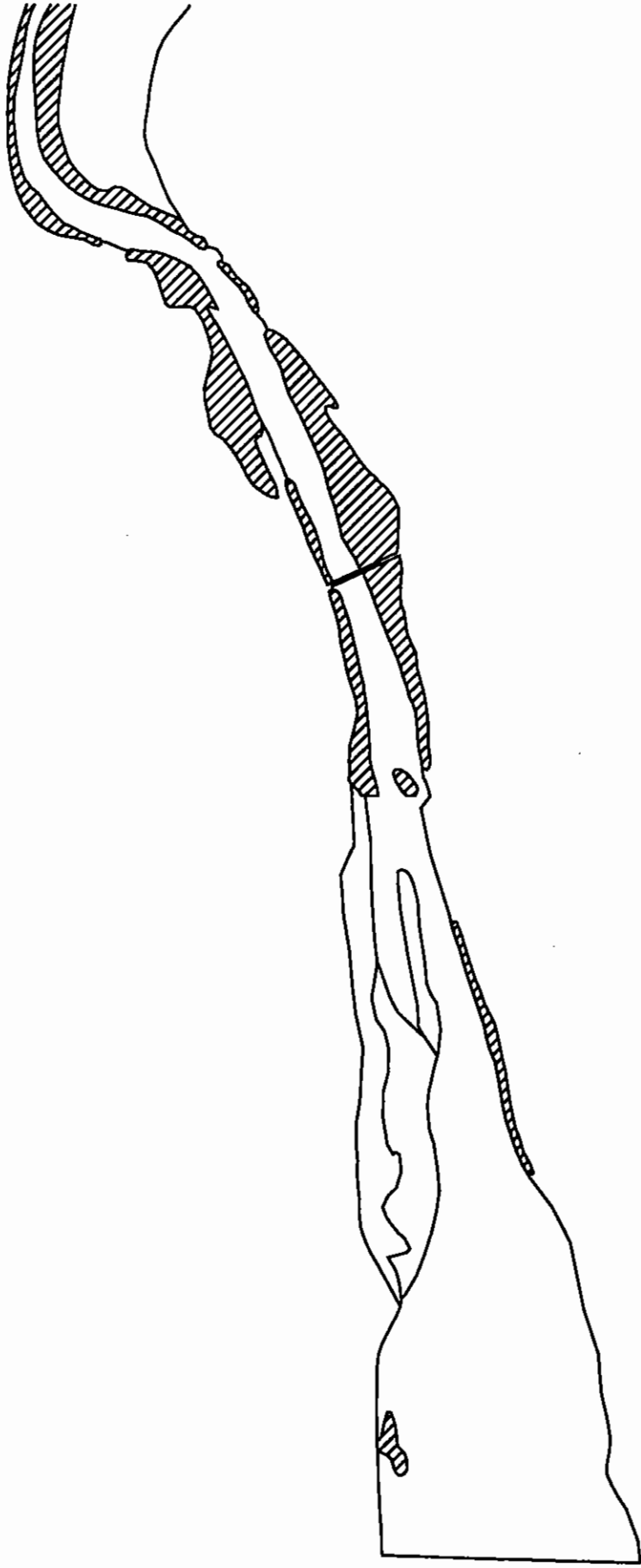
2120 1060 feet 0

### Distribution of Potential Habitat for Sensitive Snake Species



REG-08



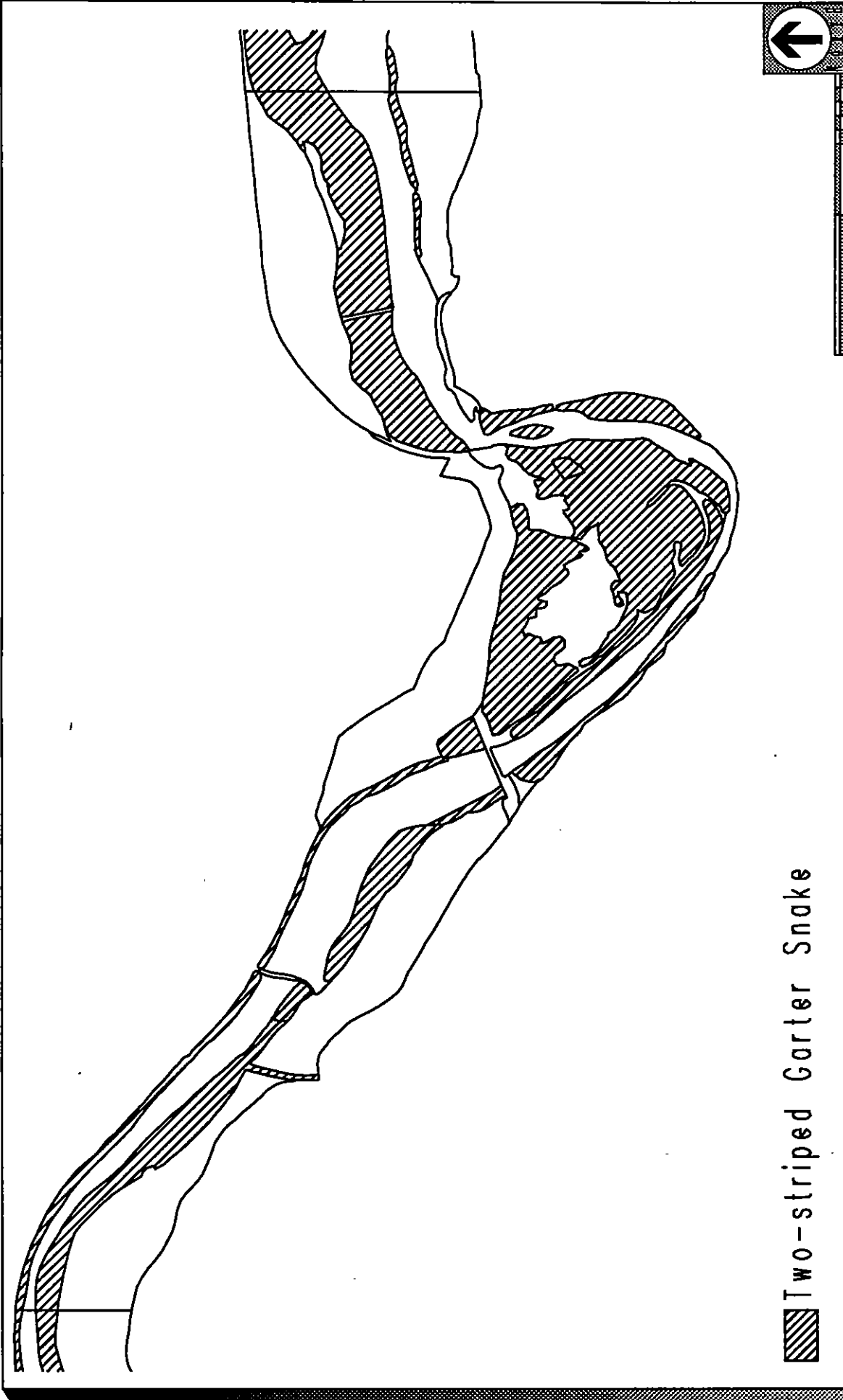


Two-striped Garter Snake

Sheet 1  
Newhall Ranch

### Distribution of Potential Habitat for Sensitive Snake Species






Two-striped Garter Snake

Sheet 2  
Newhall Ranch


Distribution of Potential Habitat for Sensitive Snake Species

0 1150 2300 feet



REC-08

San Francisco State University, Department of Fish and Wildlife, 1601 Divisadero Street, San Francisco, CA 94142-5080


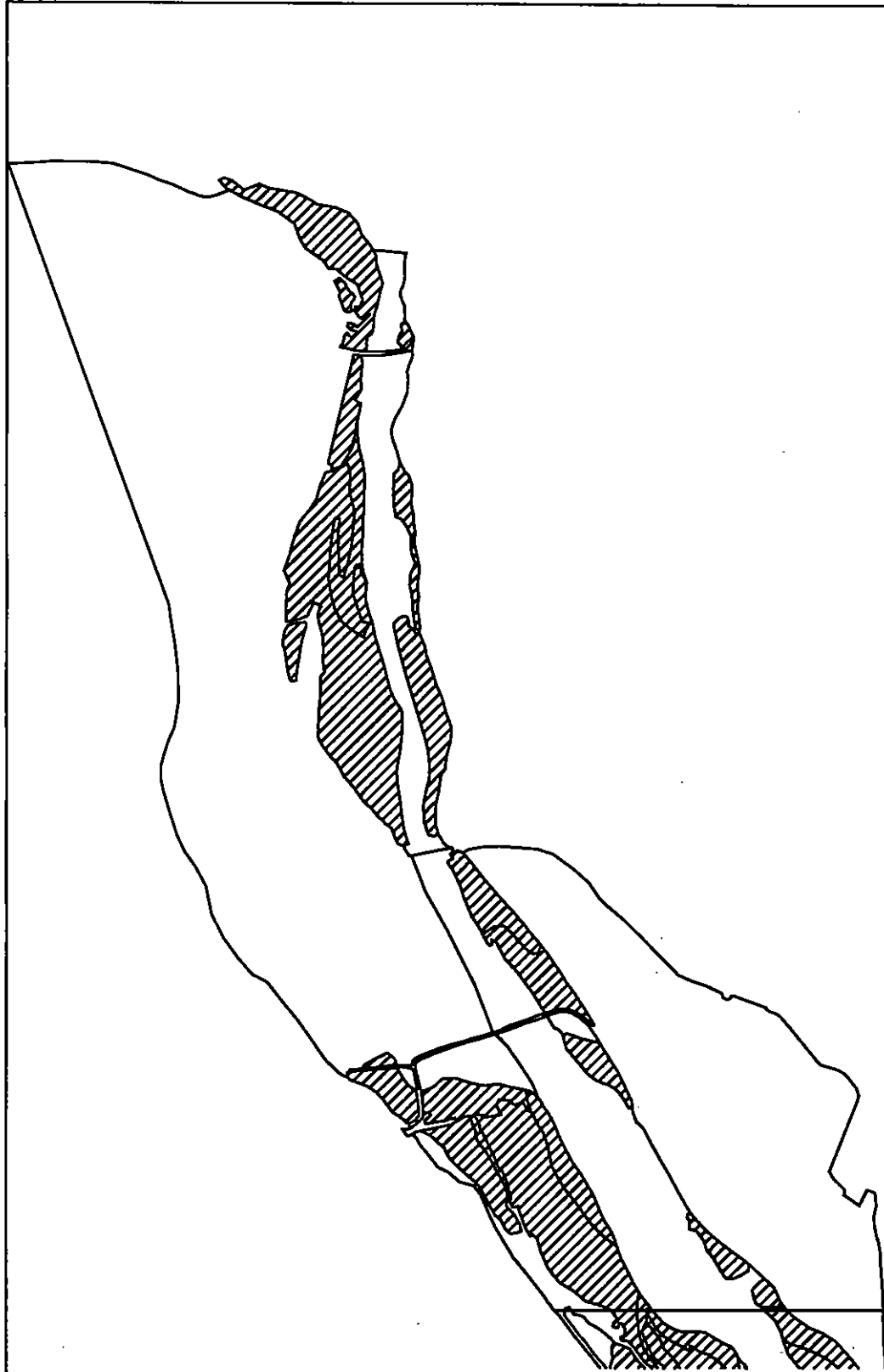


0 1110 2220 feet

### Distribution of Potential Habitat for Sensitive Snake Species

Sheet 3  
Newhall Ranch





Two-striped Garter Snake

2800 1400 feet 0

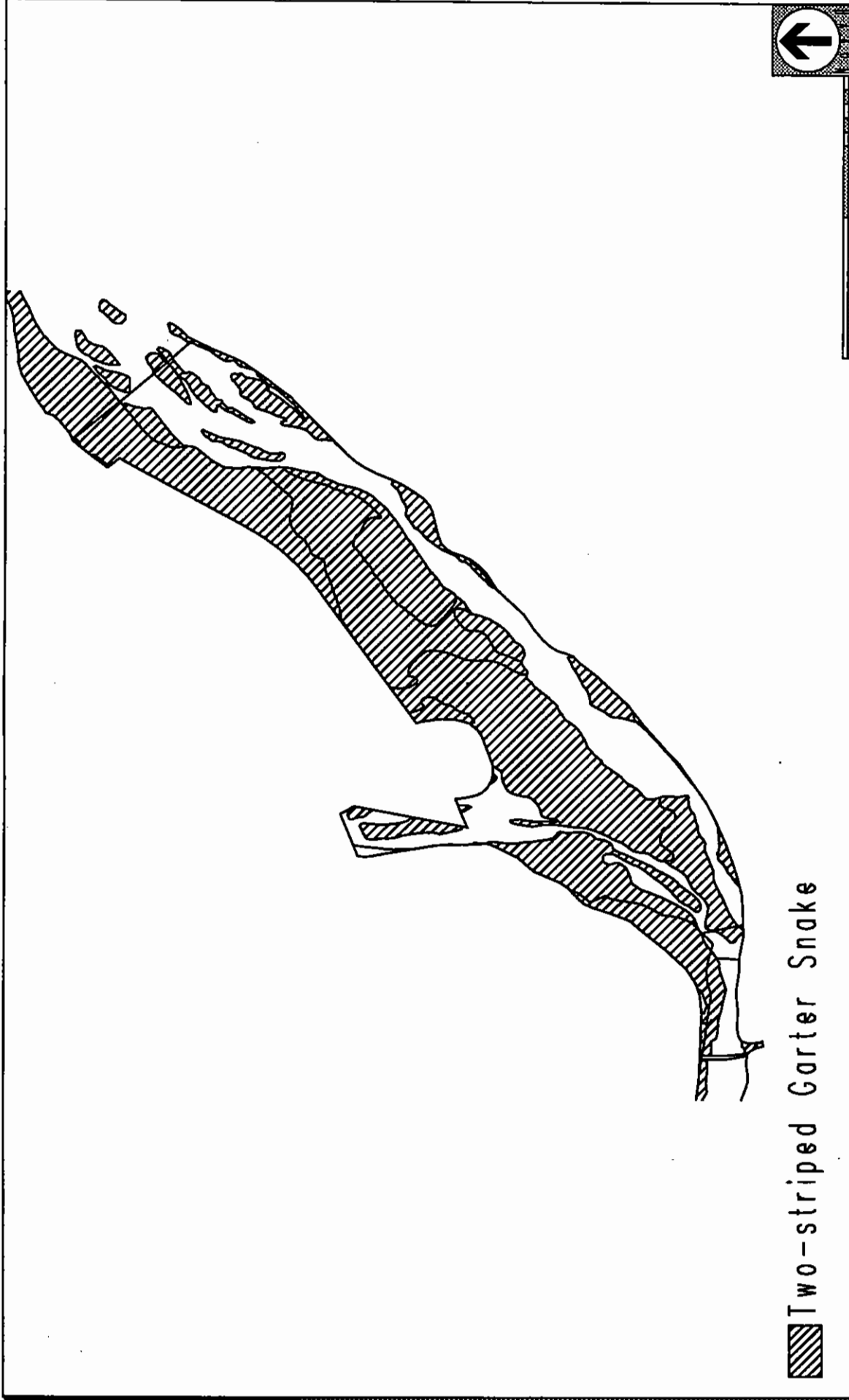
Sheet 4  
Newhall Ranch

### Distribution of Potential Habitat for Sensitive Snake Species



REGON

Copyright 2002 by the Oregon Department of Fish and Wildlife, 1000 NE Oregon Street, Portland, Oregon 97232



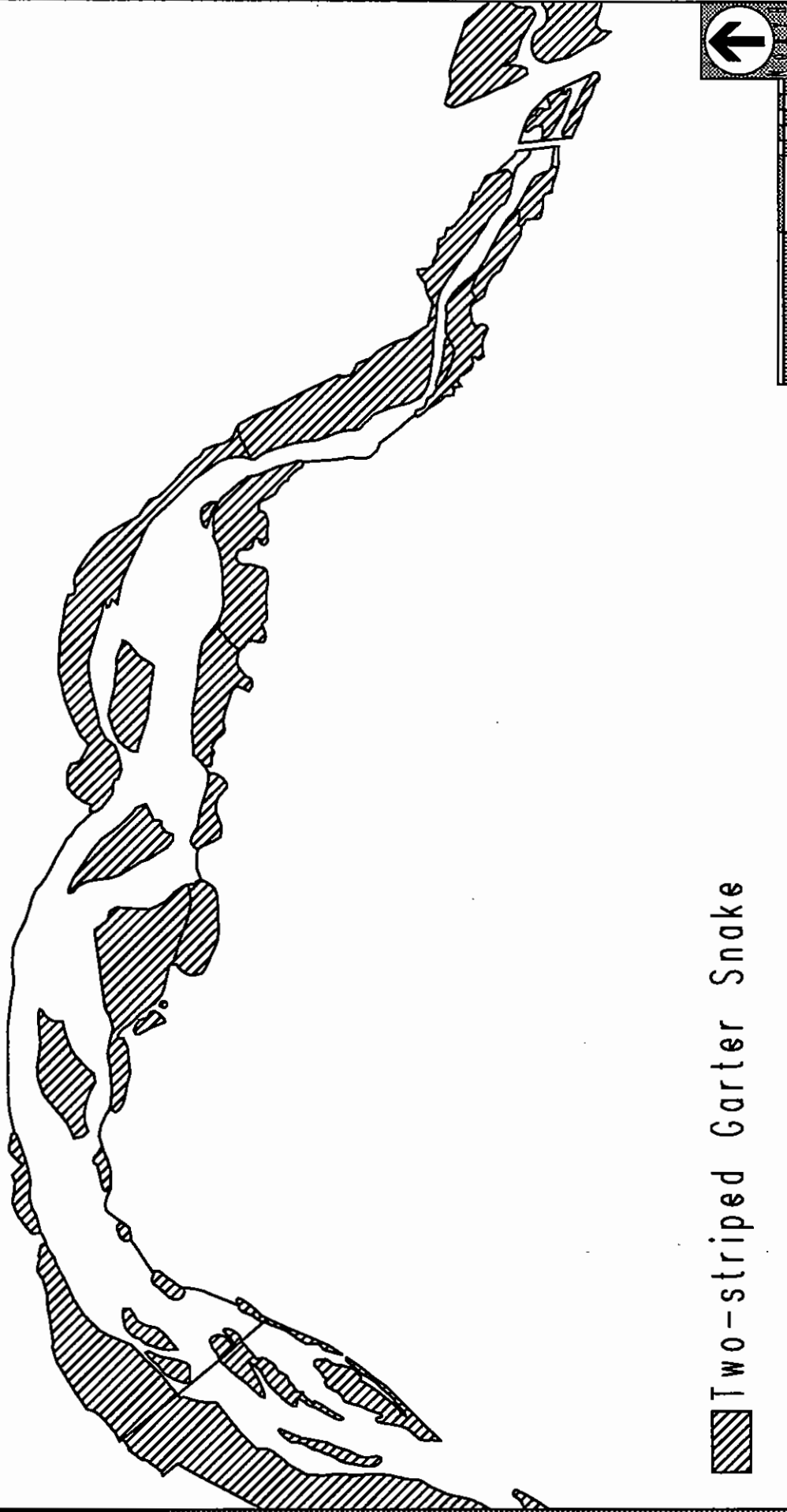
Two-striped Garter Snake

0 1240 2480 feet

Sheet 5  
Newhall Ranch

Distribution of Potential Habitat for Sensitive Snake Species



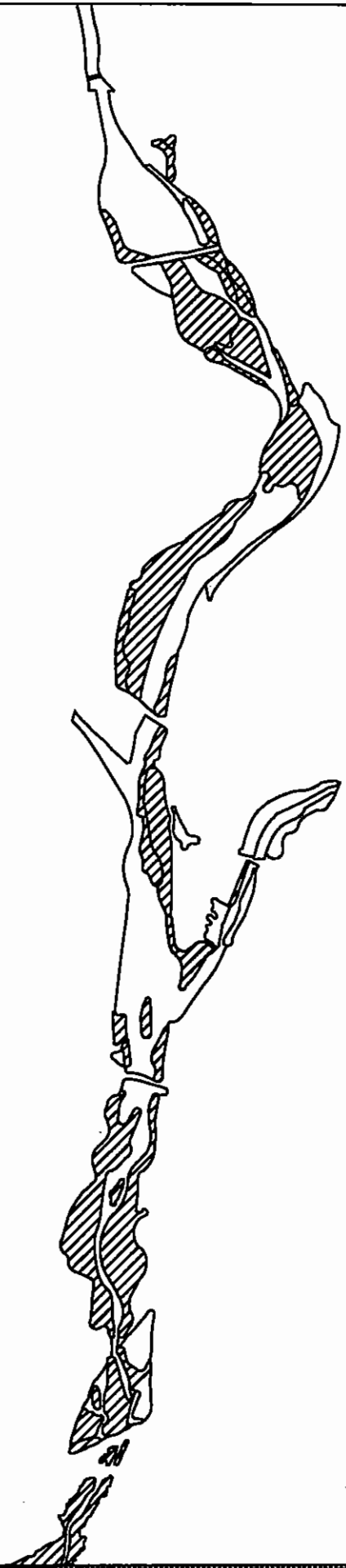


Two-striped Garter Snake

Sheet 6  
Newhall Ranch

### Distribution of Potential Habitat for Sensitive Snake Species





Two-striped Garter Snake

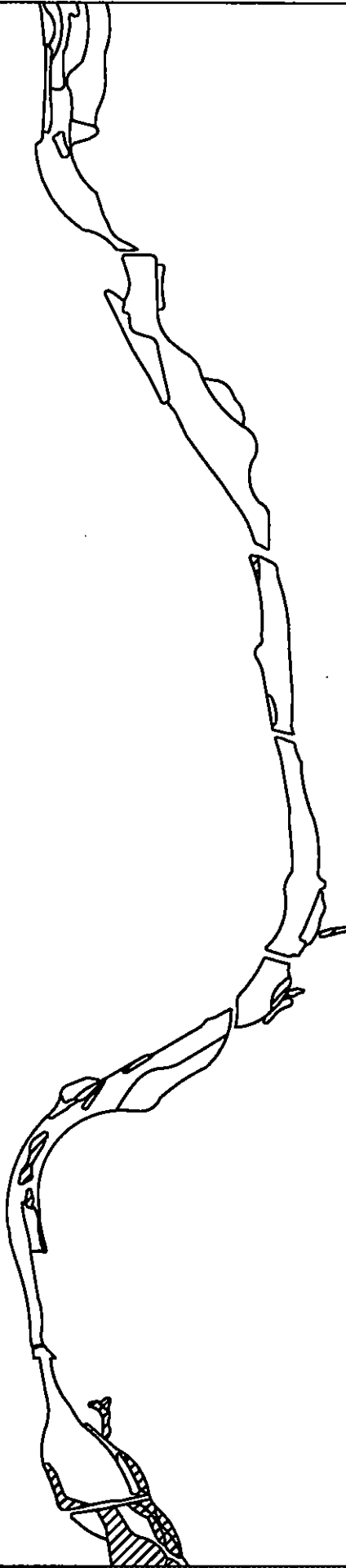


5900 2950 feet 0


Sheet 1  
Los Angeles County

# Distribution of Potential Habitat for Sensitive Snake Species





 Two-striped Garter Snake



6700 3350 feet 0

Sheet 2  
Los Angeles County

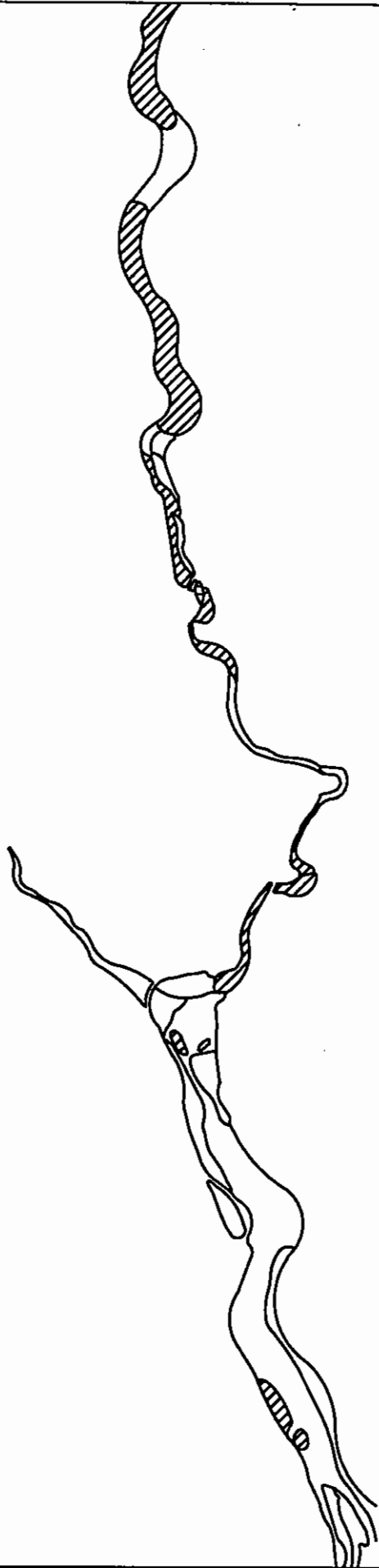
### Distribution of Potential Habitat for Sensitive Snake Species




REGION

Copyright © 2000 by the County of Los Angeles, Department of Public Works, Planning and Community Development Department. All rights reserved. This map is a technical drawing and should not be used for any other purpose without the express written permission of the County of Los Angeles.





 Two-striped Garter Snake



7240 3620 feet 0

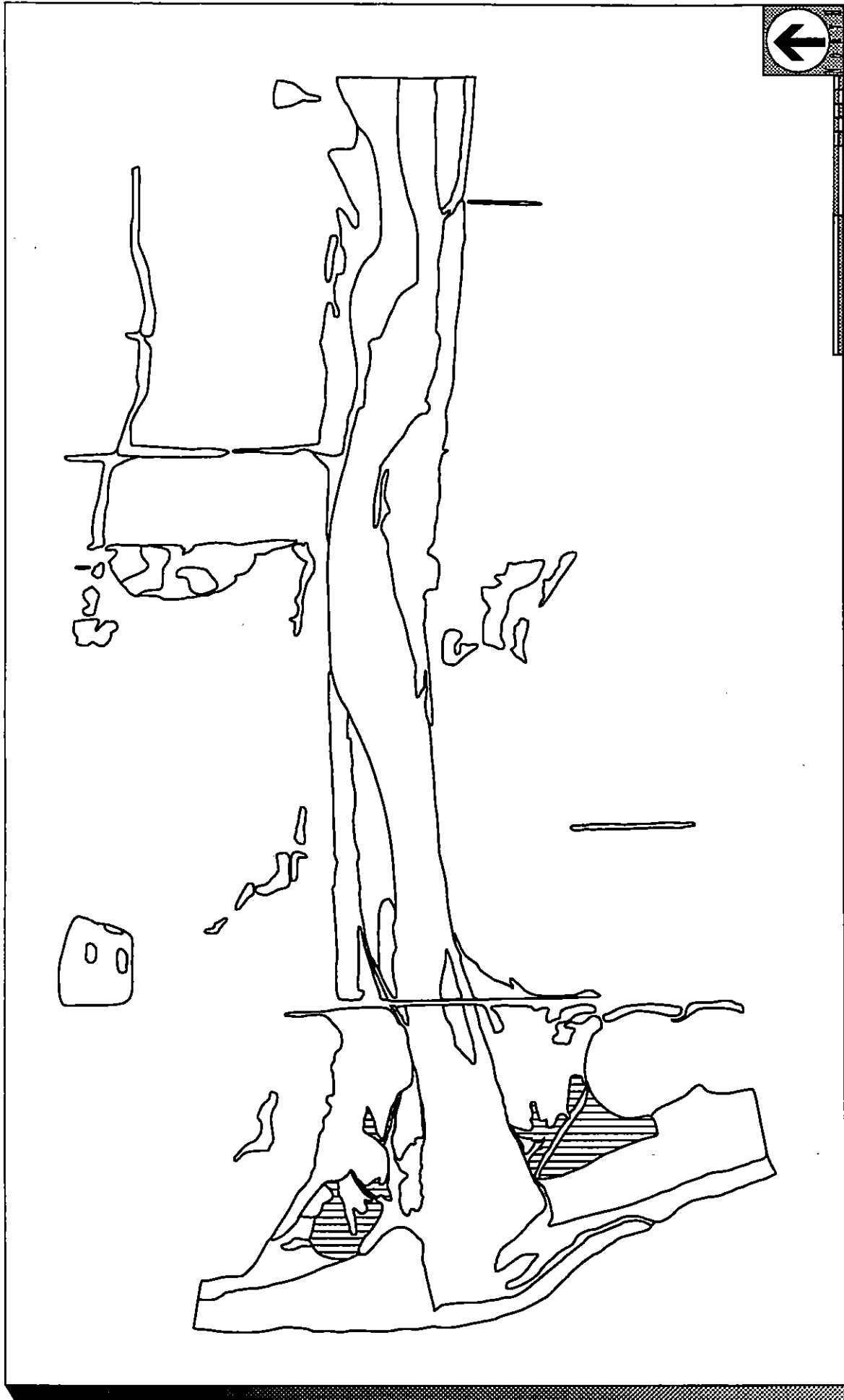
Sheet 3  
Los Angeles County

Distribution of Potential Habitat for Sensitive Snake Species



REC-01N


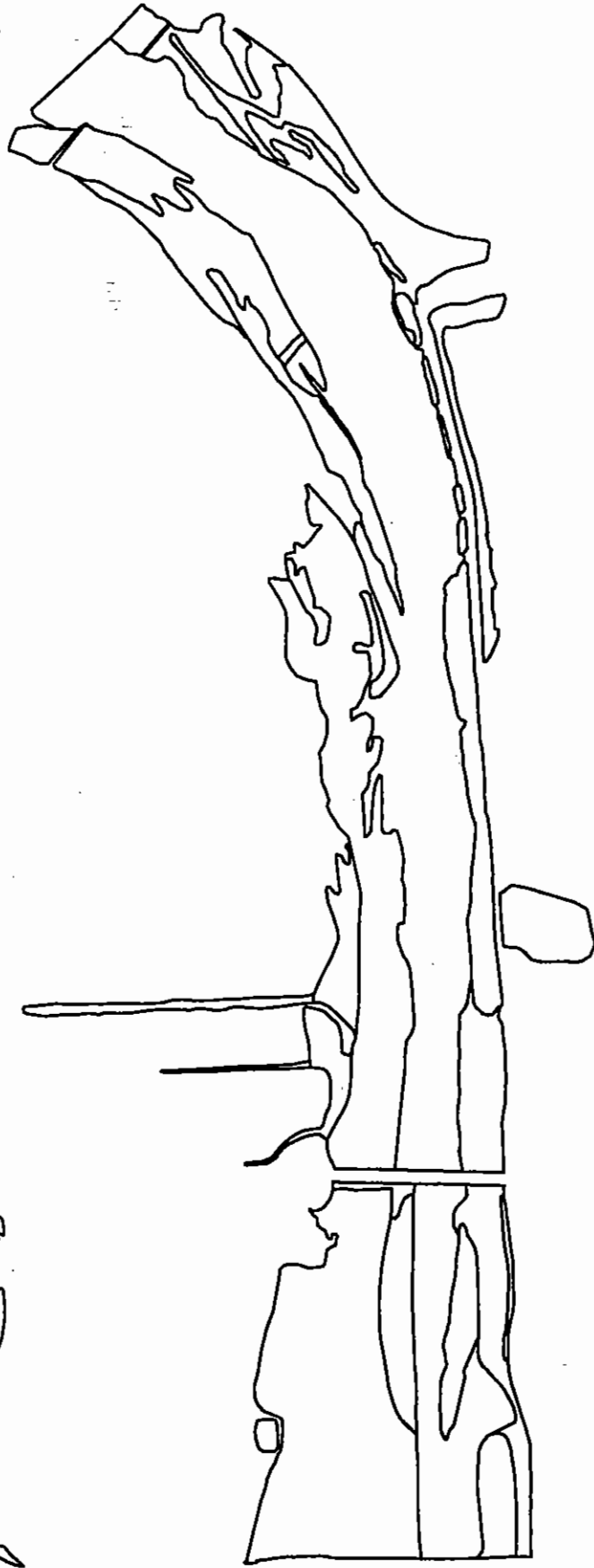




Sheet 1  
Ventura County



# Distribution of Potential Habitat for Ventura Marsh Milkvetch



Sheet 2

Ventura County

2440

1220

feet

0

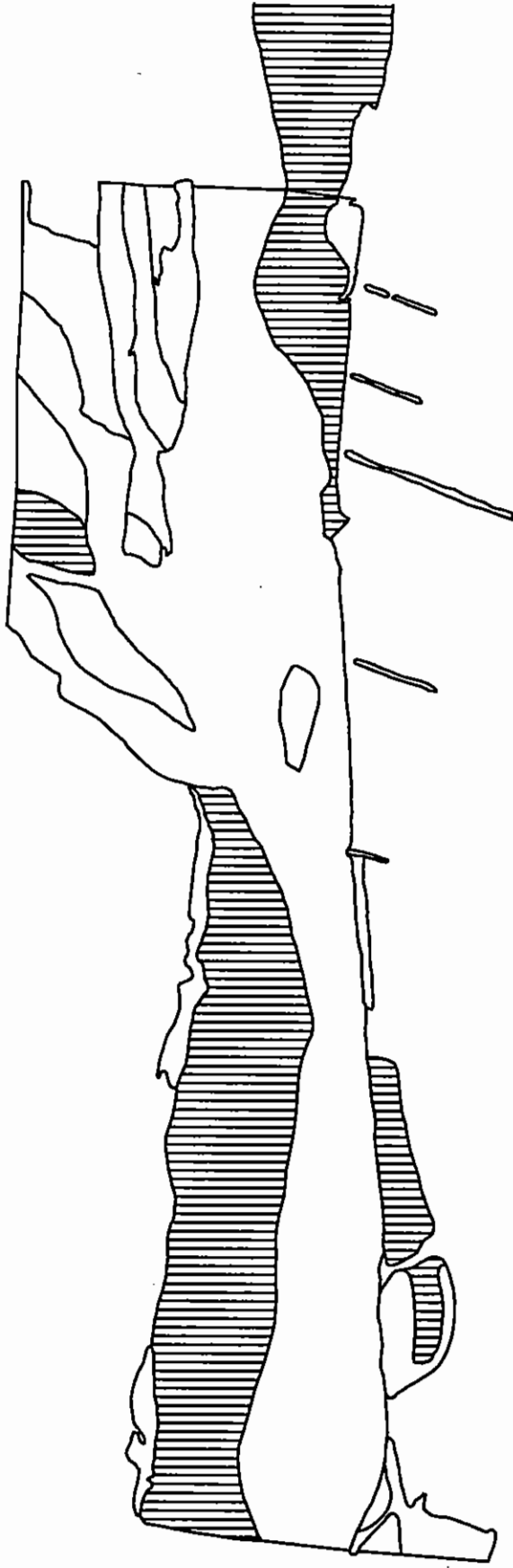
▨ Slender-horned Spineflower

▩ Salt Marsh Bird's Beak

### Distribution of Potential Habitat for Slender-horned Spineflower and Salt Marsh Bird's Beak

REC00N





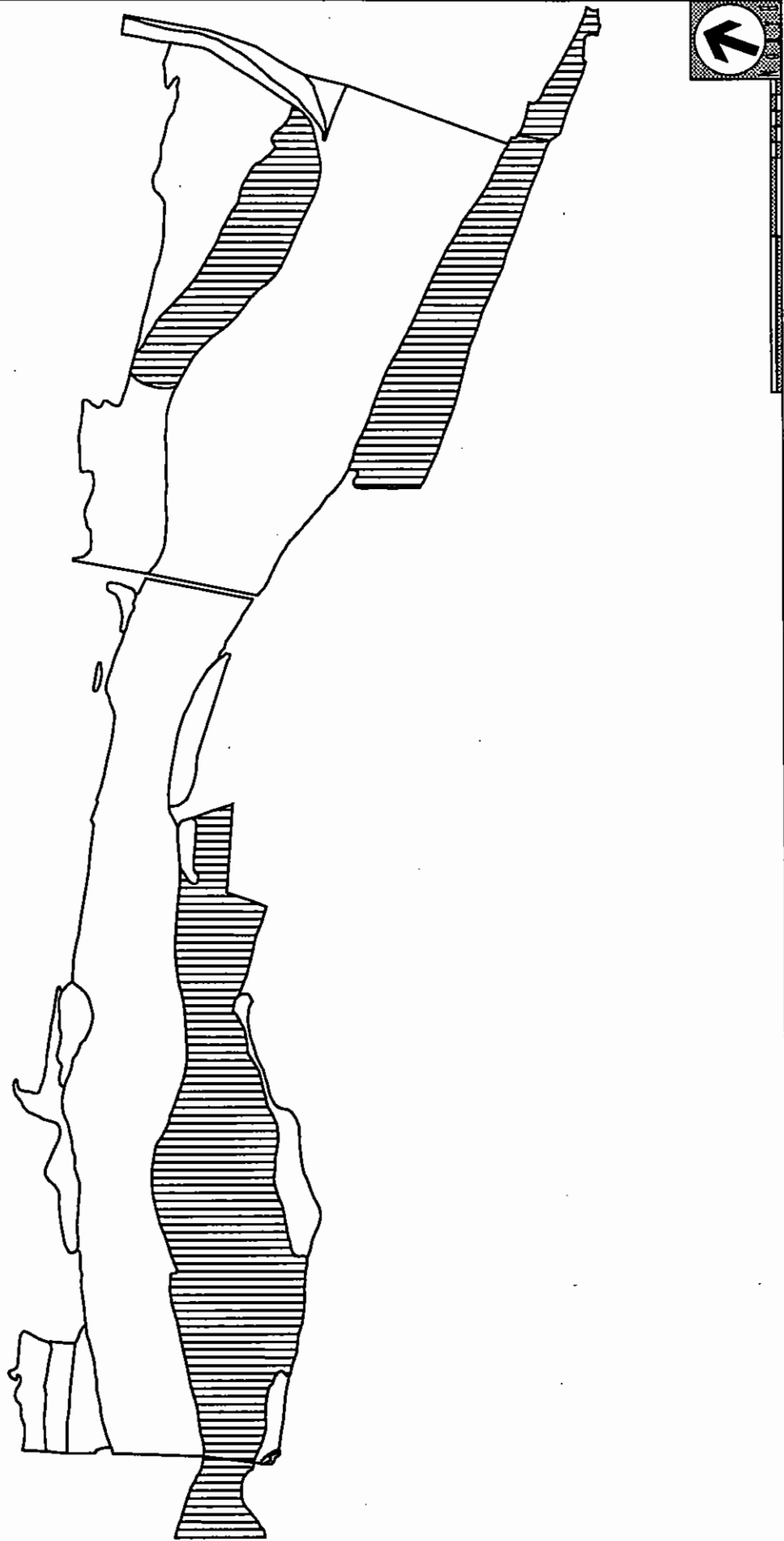
2860 1430 feet 0

Sheet 11  
Ventura County

# Distribution of Potential Habitat for Slender-horned Spineflower



REC08



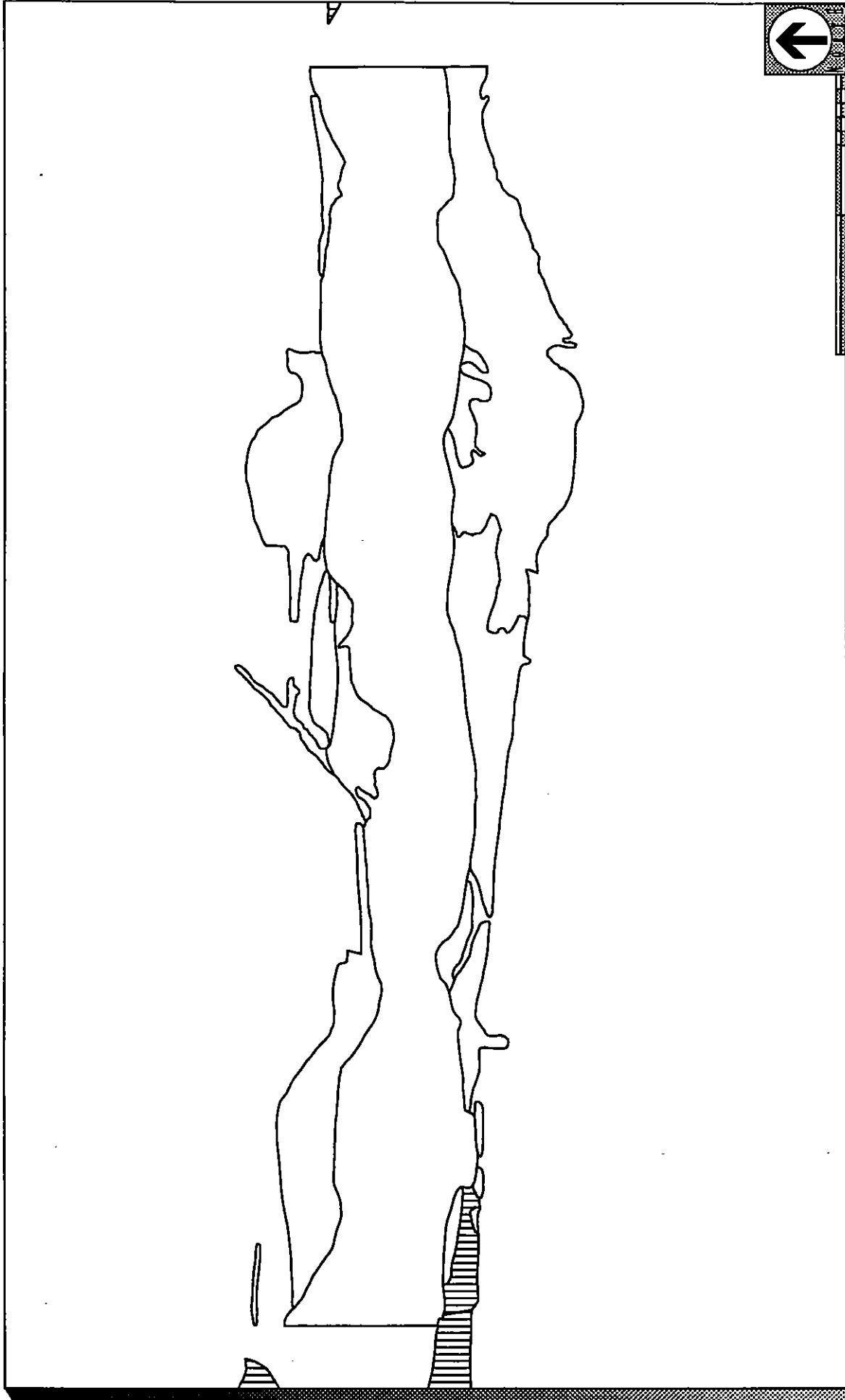
Sheet 12  
Ventura County

# Distribution of Potential Habitat for Slender-horned Spineflower



REC-08

California Department of Conservation, Division of Land Resource Management, 4801 La Jolla Village Drive, San Diego, CA 92161



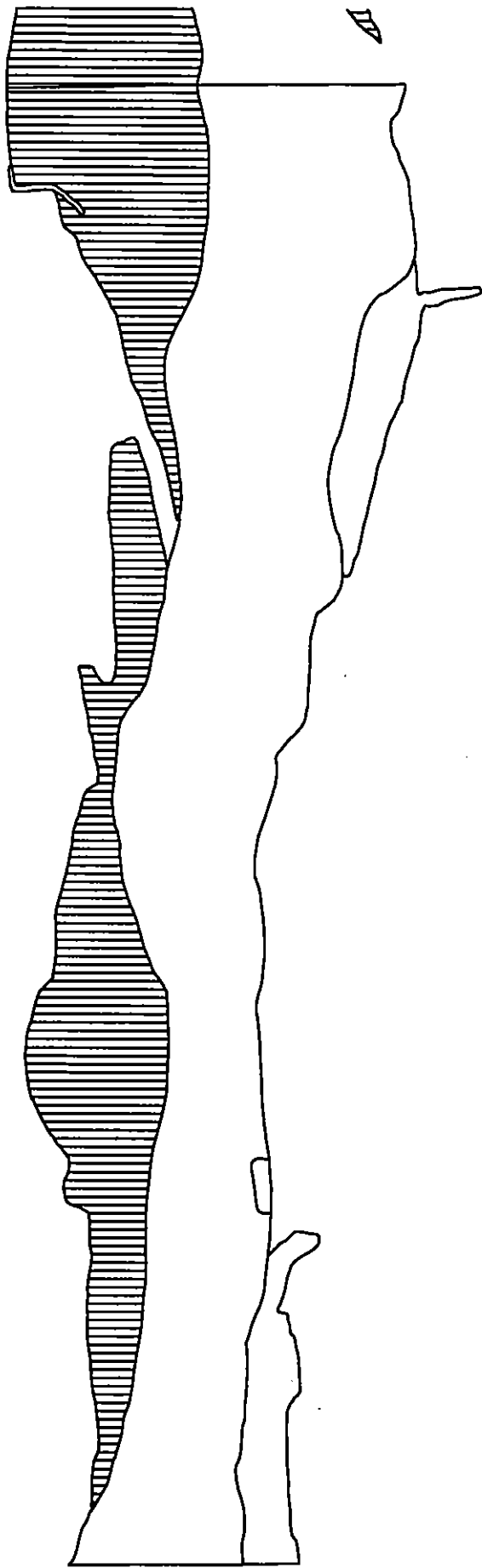
0 feet 1330 2660

Sheet 13  
Ventura County

Distribution of Potential Habitat for Slender-horned Spineflower



REC-0N



0 1200 2400 feet

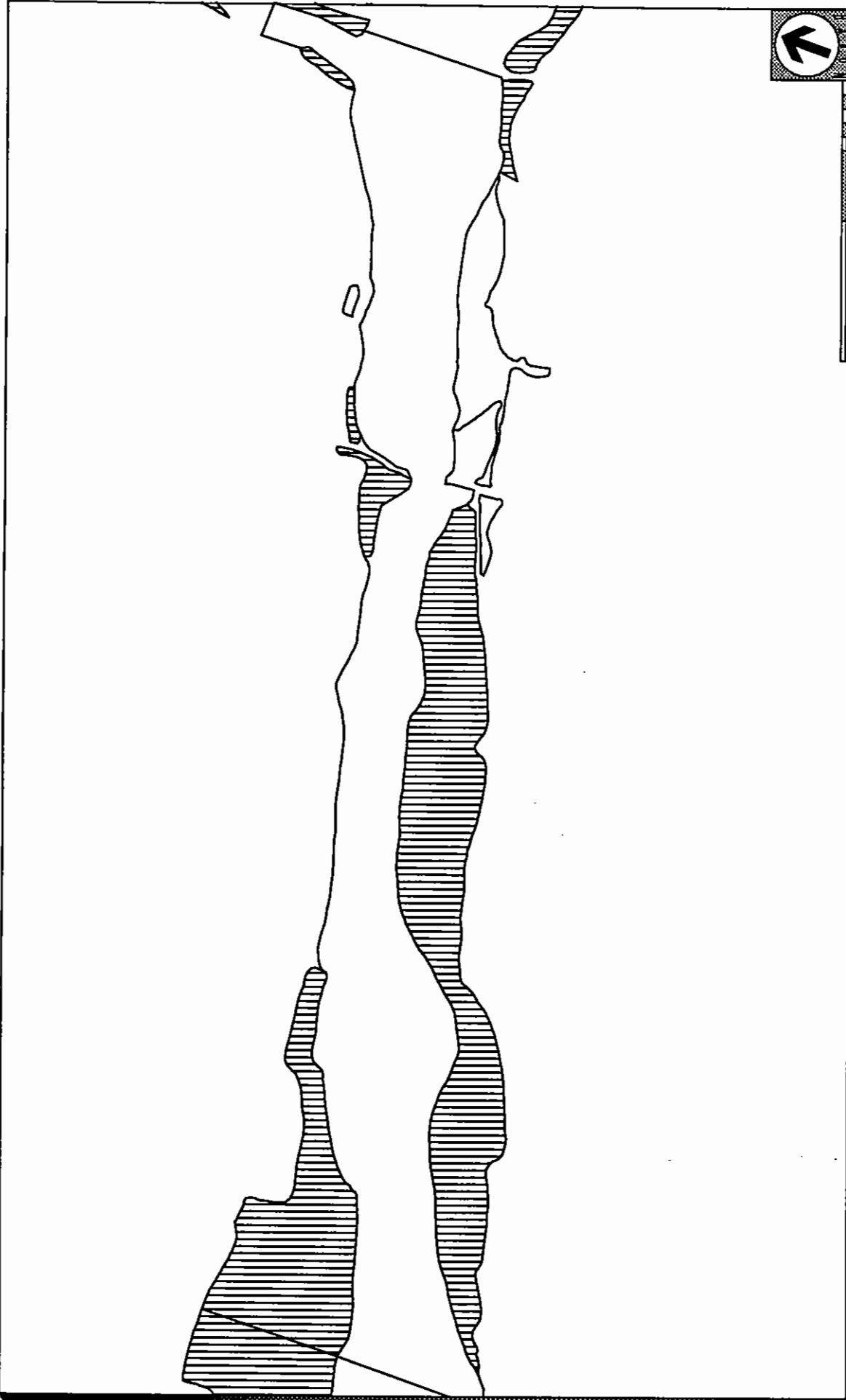
Sheet 14  
Ventura County



# Distribution of Potential Habitat for Slender-horned Spineflower

REGON



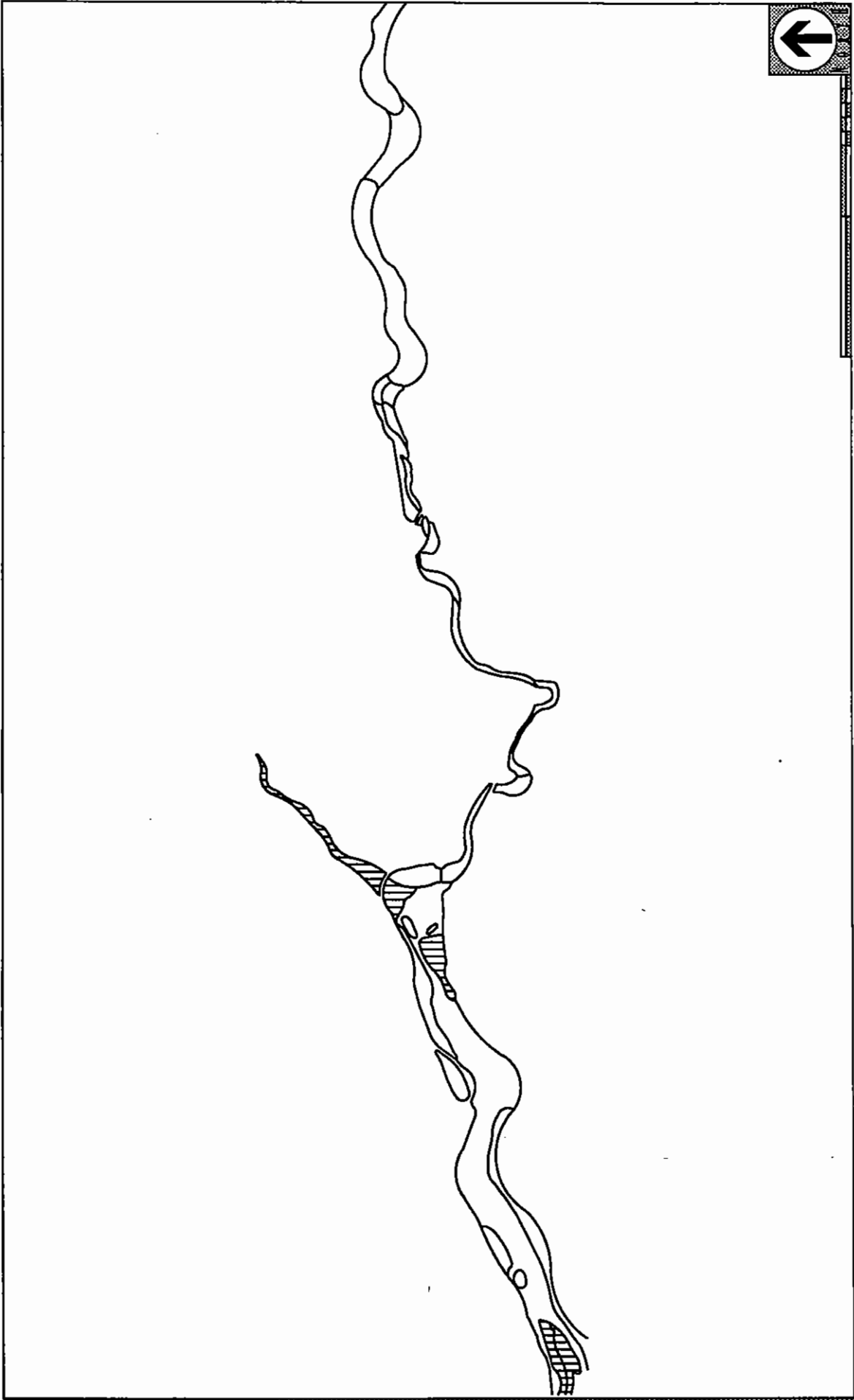


Sheet 15  
Venturo County

### Distribution of Potential Habitat for Slender-horned Spineflower







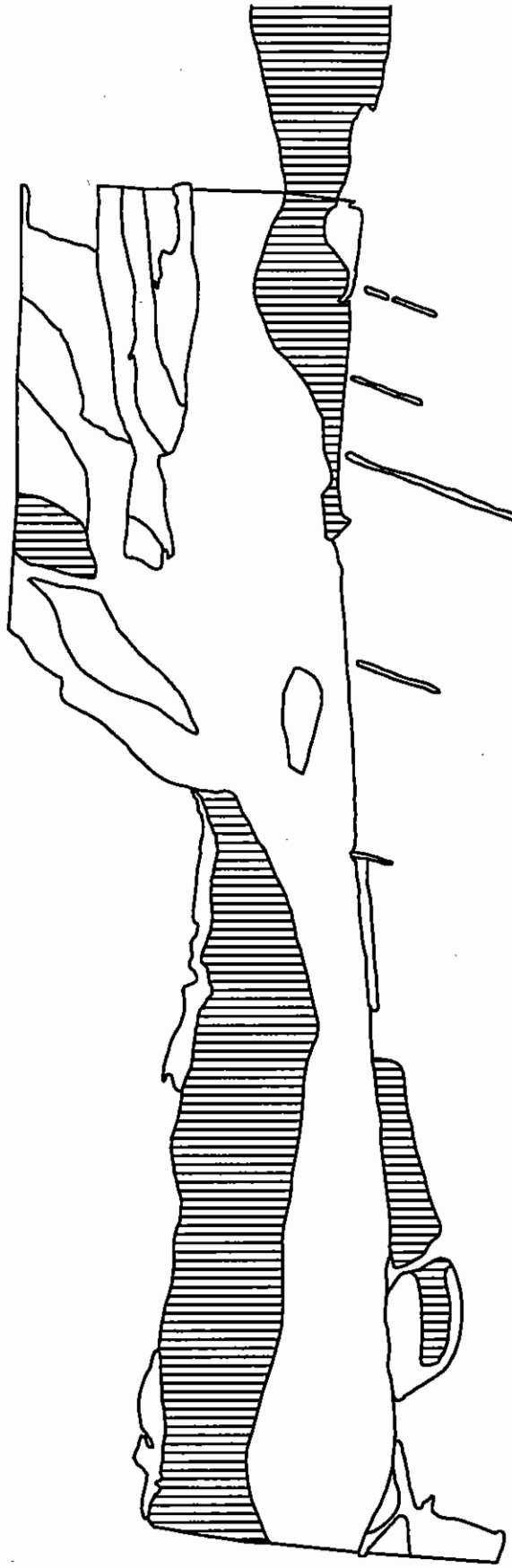
7240 3620 feet 0

Sheet 3  
Los Angeles County

# Distribution of Potential Habitat for Slender-horned Spineflower



REGON

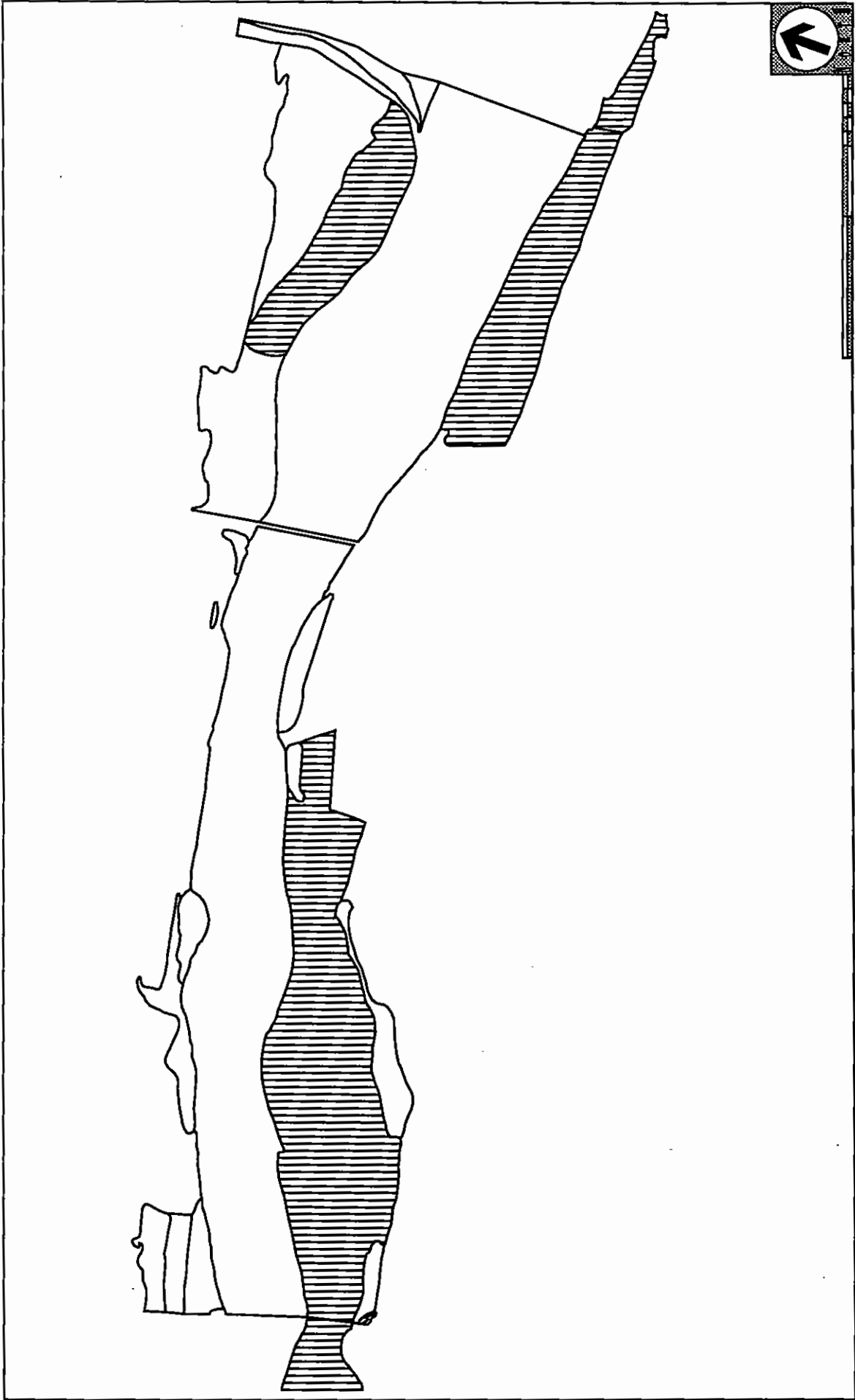


Sheet 11  
Venturo County

# Distribution of Potential Habitat for Neven's Barberry



REC00N




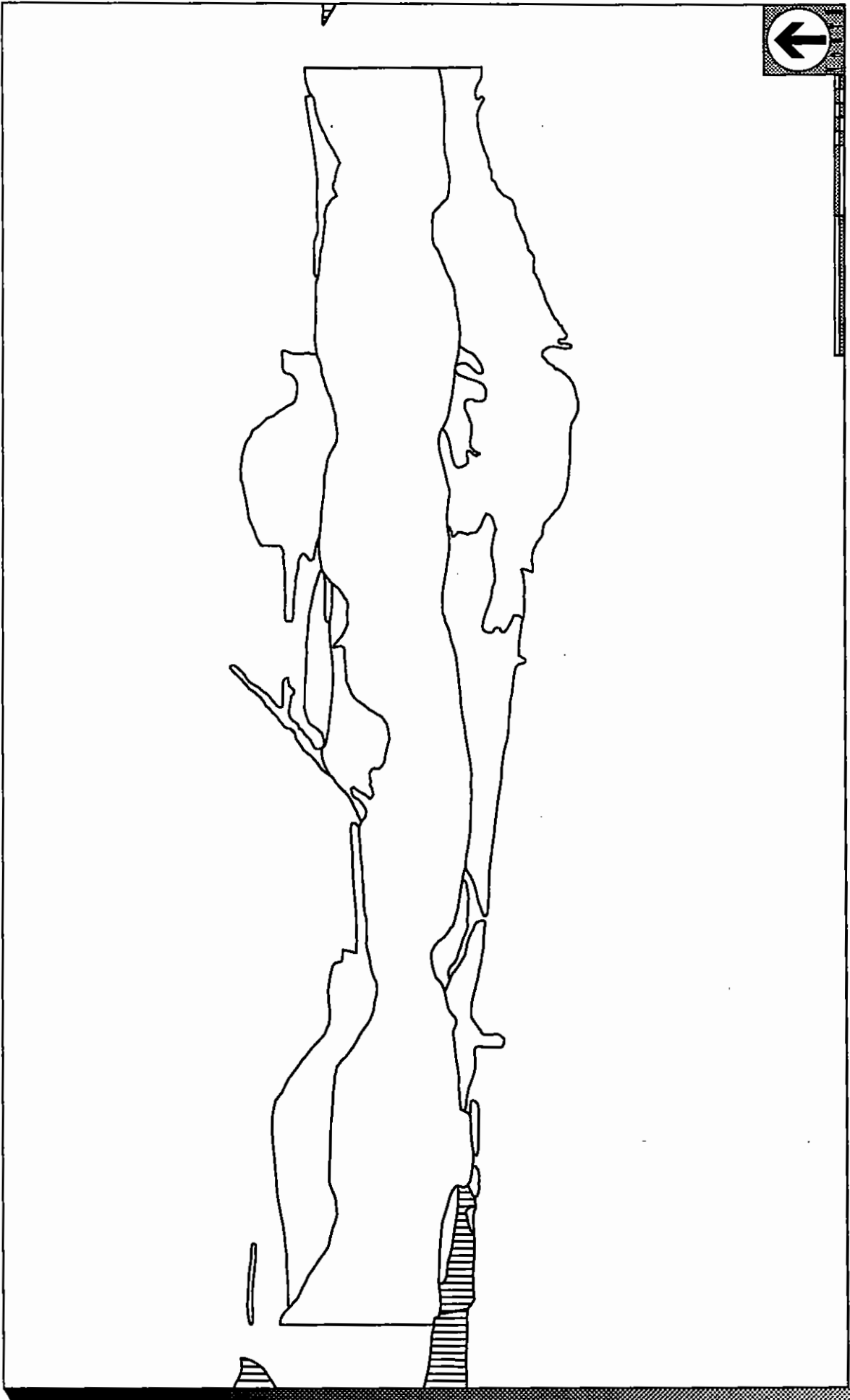
0 1330 2660 feet

Sheet 12  
Ventura County

# Distribution of Potential Habitat for Neven's Barberry



REC-08



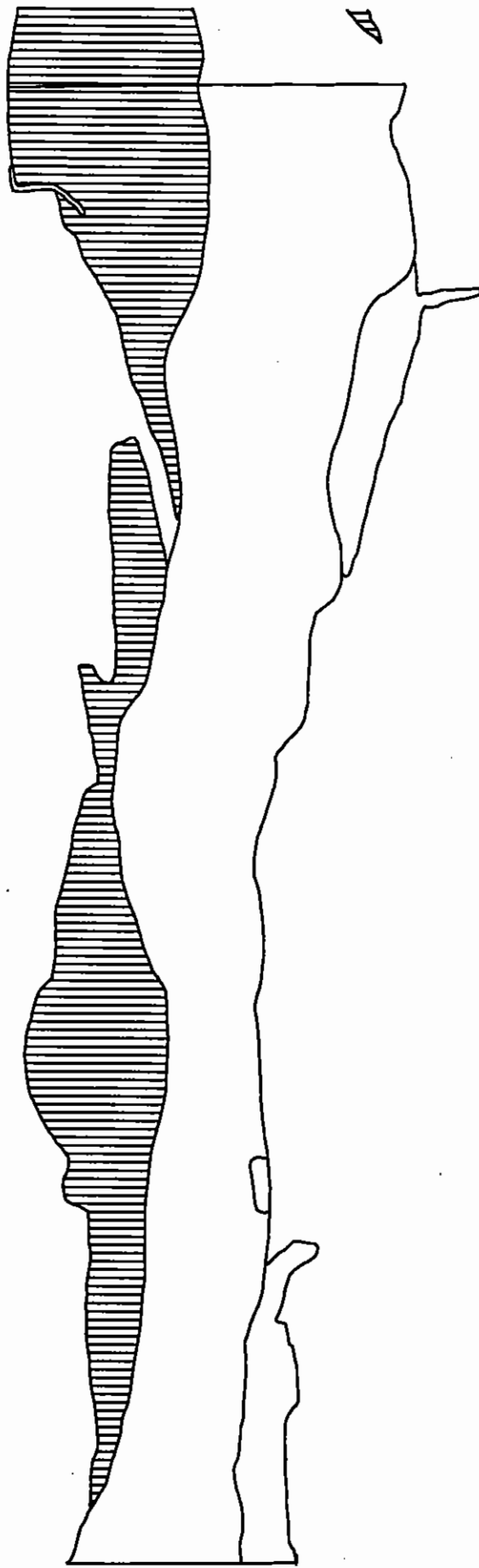
0  
1330 feet  
2660

Sheet 13  
Ventura County

# Distribution of Potential Habitat for Neven's Barberry



REC'D



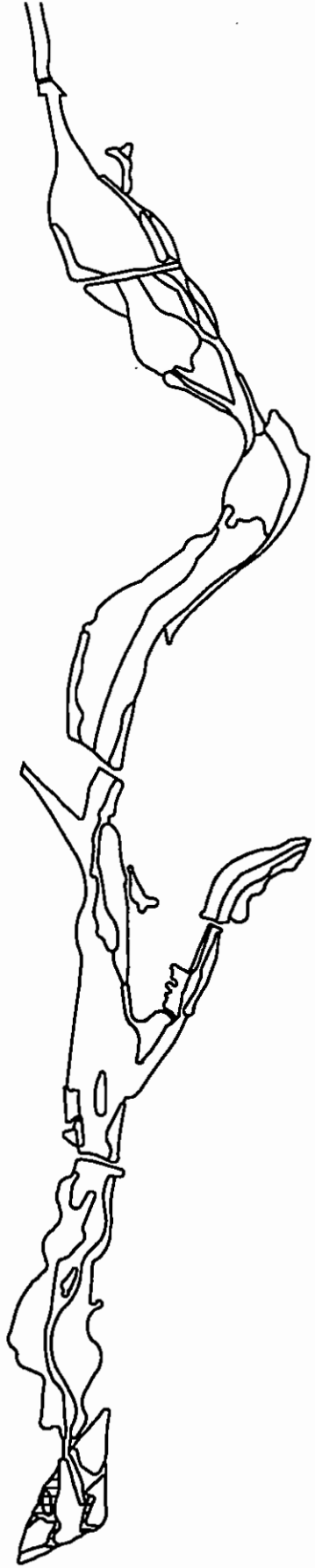
2400 1200 feet 0

Sheet 14  
Venturo County

# Distribution of Potential Habitat for Neven's Barberry



REC-01N



Sheet 1  
Los Angeles County

# Distribution of Potential Habitat for Neven's Barberry



RECON

0 1000 2000 3000 4000 5000 6000 7000 8000 9000 10000